

RESOLUTION NO. 223760

(R. 79-1873)

VACATION OF STREET RESERVATION OF SOUTHERLY
28 FEET OF PARCEL 2 OF PARCEL MAP NO. 3663
AND LOTS 2 AND 3 IN BLOCK 12 OF LINDA VISTA
UNIT NO. 6, MAP NO. 3135

JUN 12 1979

WHEREAS, it is proposed that the STREET RESERVATION
OF THE SOUTHERLY 28 FEET OF PARCEL 2 OF PARCEL MAP NO. 3663
AND LOTS 2 AND 3 IN BLOCK 12 OF LINDA VISTA UNIT NO. 6, MAP
NO. 3135 be vacated; and

WHEREAS, there is no present or prospective use for the
street either for the public street system for which the
right-of-way was originally acquired or for any other public
use of a like nature that can be anticipated; and

WHEREAS, the public will benefit from the vacation
through improved utilization of land; and

WHEREAS, the vacation or abandonment is not inconsistent
with the General Plan or an approved Community Plan; and

WHEREAS, the public street system for which the right-
of-way was originally acquired will not be detrimentally
affected by this vacation; NOW, THEREFORE,

BE IT RESOLVED, by the Council of The City of San
Diego, California, that the STREET RESERVATION OF SOUTHERLY
28 FEET OF PARCEL 2 OF PARCEL MAP NO. 3663 AND LOTS 2 AND 3
IN BLOCK 12 OF LINDA VISTA UNIT NO. 6, MAP NO. 3135, as more
particularly referred to in Resolution of Intention No.

223432 is unnecessary for present or prospective
public street purposes.

MICROFILMED


01096

BE IT FURTHER RESOLVED, that the STREET RESERVATION OF SOUTHERLY 28 FEET OF PARCEL 2 OF PARCEL MAP NO. 3663 AND LOTS 2 AND 3 IN BLOCK 12 OF LINDA VISTA UNIT NO. 6, MAP NO. 3135 as more particularly shown on Drawing No.14527-B on file in the office of the City Clerk as Document No.

766267, which said Drawing is attached hereto and made a part hereof, be, and the same is hereby ordered vacated.

BE IT FURTHER RESOLVED, that the City Clerk shall cause a certified copy of this resolution, attested by him under seal, to be recorded in the office of the County Recorder.

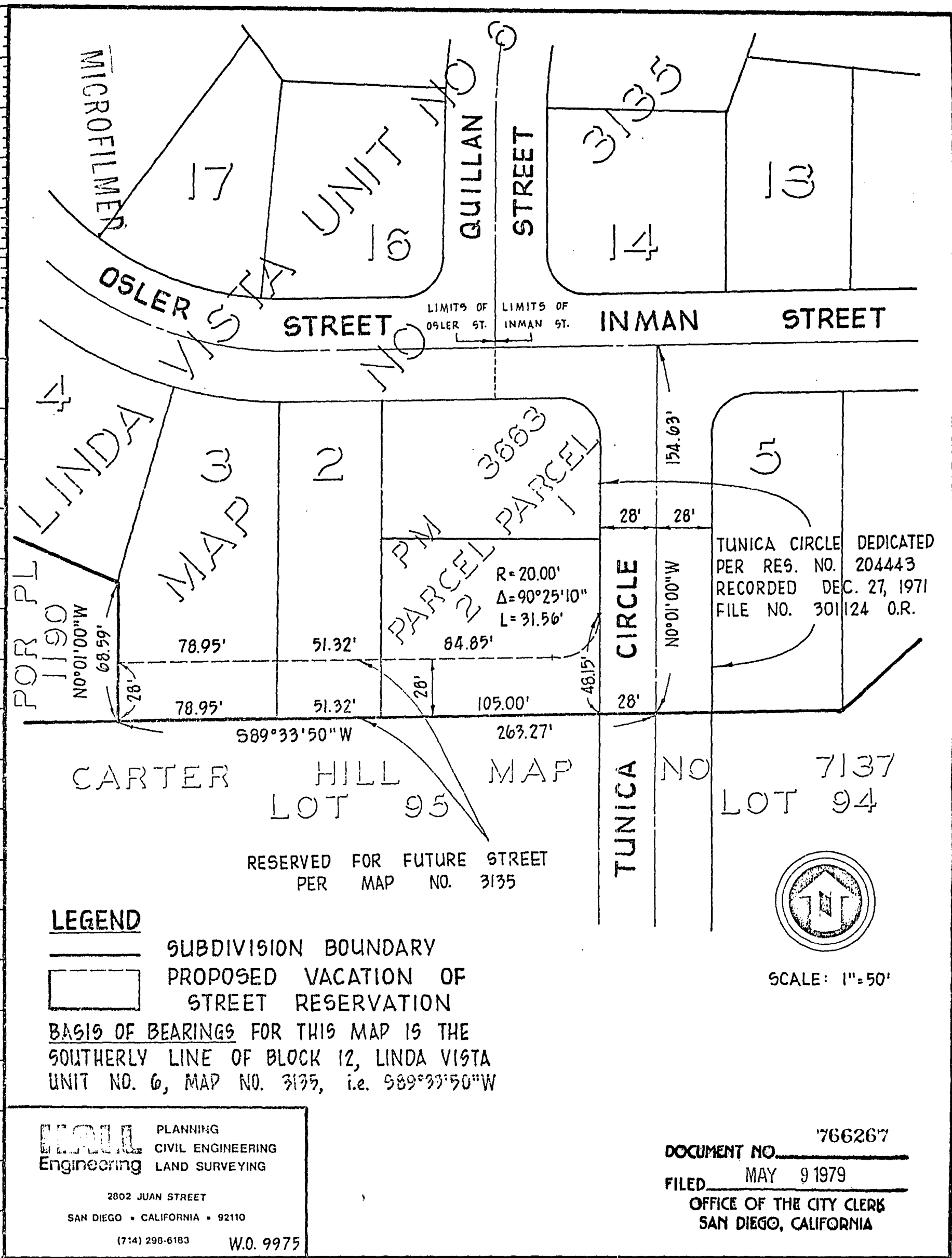
APPROVED: JOHN W. WITT, City Attorney

By 
Harold O. Valderhaug, Deputy

HOV:dm
3/27/79
Or. Dept. E&D
W.O. 27002
14527-B

MICROFILMED

0
1
2
3
4
5
6
7
8
9
10
11
12
13



HAULL PLANNING
Engineering CIVIL ENGINEERING
LAND SURVEYING

2802 JUAN STREET
SAN DIEGO • CALIFORNIA • 92110
(714) 298-6183 W.O. 9975

DOCUMENT NO. 766267
FILED MAY 9 1979
OFFICE OF THE CITY CLERK
SAN DIEGO, CALIFORNIA

STREET VACATION... STREET RESERVATION - 5LY. 28 FEET OF PARCEL 2 OF PARCEL MAP NO. 3003 AND OF LOTS 2 AND 3 IN BLOCK 12 OF LINDA VISTA UNIT NO. 6, MAP NO. 3135

DESCRIPTION	BY	APPROVED	DATE	FILMED
ORIGINAL	B.A.S.			

CITY OF SAN DIEGO, CALIFORNIA
SHEET 1 OF 1 SHEET

G. J. McLaughlin Dec. 4, 1978
FOR CITY ENGINEER DATE

W.O. NO. 27002
[Signature]
CONTROL CERTIFICATION
226-1713
LAMBERT COORDINATES

01038

223760

01099

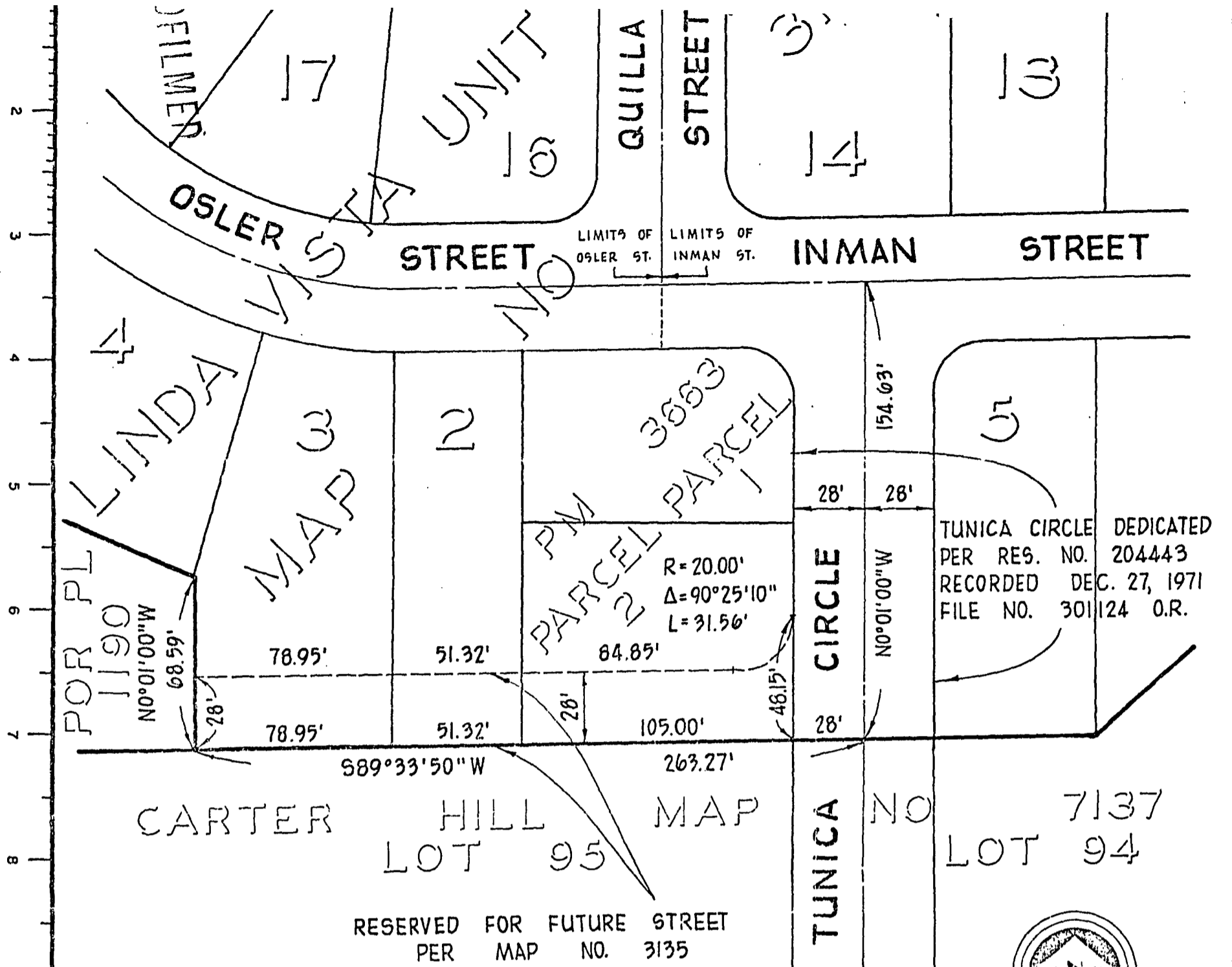
223760

0109


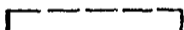
223760

01099

223760



LEGEND

 SUBDIVISION BOUNDARY
 PROPOSED VACATION OF STREET RESERVATION
 BASIS OF BEARINGS FOR THIS MAP IS THE SOUTHERLY LINE OF BLOCK 12, LINDA VISTA UNIT NO. 6, MAP NO. 3135, i.e. 589°33'50"W



SCALE: 1"=50'

MAHILL ENGINEERING
 PLANNING
 CIVIL ENGINEERING
 LAND SURVEYING
 2802 JUAN STREET
 SAN DIEGO • CALIFORNIA • 92110
 (714) 290-6183 W.O. 9975

DOCUMENT NO. 766267
 FILED MAY 9 1979
 OFFICE OF THE CITY CLERK
 SAN DIEGO, CALIFORNIA

STREET VACATION... STREET RESERVATION - 5LY. 28 FEET OF PARCEL 2 OF PARCEL MAP NO. 3003 AND OF LOTS 2 AND 3 IN BLOCK 12 OF LINDA VISTA UNIT NO. 6, MAP NO. 3135

DESCRIPTION	BY	APPROVED	DATE	FILMED	CITY OF SAN DIEGO, CALIFORNIA SHEET 1 OF 1 SHEET	W.O. NO. 27002
ORIGINAL	B.A.S.					
					<i>G. F. W. Loughlin</i> FOR CITY ENGINEER	DATE Dec. 4, 1978
						COPY TO CLERK CERTIFICATION
						226-1713
						LAMBERT COORDINATES
						14527 - B

2
3
4
5
6
7
8
9
10
11
12
13

MICROFILMED

STATUS

Passed and adopted by the Council of The City of San Diego on JUN 12 1979,
 by the following vote:

Councilmen	Yeas	Nays	Not Present	Ineligible
Bill Mitchell	<input checked="" type="checkbox"/>	<input type="checkbox"/>	<input type="checkbox"/>	<input type="checkbox"/>
Maureen F. O'Connor	<input type="checkbox"/>	<input type="checkbox"/>	<input checked="" type="checkbox"/>	<input type="checkbox"/>
Bill Lowery	<input checked="" type="checkbox"/>	<input type="checkbox"/>	<input type="checkbox"/>	<input type="checkbox"/>
Leon L. Williams	<input type="checkbox"/>	<input type="checkbox"/>	<input checked="" type="checkbox"/>	<input type="checkbox"/>
Fred Schnaubelt	<input checked="" type="checkbox"/>	<input type="checkbox"/>	<input type="checkbox"/>	<input type="checkbox"/>
Tom Gade	<input checked="" type="checkbox"/>	<input type="checkbox"/>	<input type="checkbox"/>	<input type="checkbox"/>
Larry Stirling	<input checked="" type="checkbox"/>	<input type="checkbox"/>	<input type="checkbox"/>	<input type="checkbox"/>
Lucy Killea	<input checked="" type="checkbox"/>	<input type="checkbox"/>	<input type="checkbox"/>	<input type="checkbox"/>
Mayor Pete Wilson	<input checked="" type="checkbox"/>	<input type="checkbox"/>	<input type="checkbox"/>	<input type="checkbox"/>

AUTHENTICATED BY:

PETE WILSON
 Mayor of The City of San Diego, California.

CHARLES G. ABDELNOUR
 City Clerk of The City of San Diego, California.

By Barbara Burridge, Deputy.

(Seal)

MICROFILMED

Office of the City Clerk, San Diego, California	
Resolution Number	<u>223760</u> Adopted <u>JUN 12 1979</u>

RECEIVED
CITY CLERK'S OFFICE
1979 APR 25 PM 3:38
SAN DIEGO, CALIF.

