

RESOLUTION NO. 250050 (R.79-2267)

VACATION OF THE PORTION OF HALLER STREET AND WABASH AVENUE, LOCATED SOUTHERLY OF MAPLE STREET.

AUG 14 1979

WHEREAS, it is proposed that the portion of Haller Street and Wabash Avenue located Southerly of Maple Street be vacated; and

WHEREAS, there is no present or prospective use for the street either for the public street system for which the right-of-way was originally acquired or for any other public use of a like nature that can be anticipated; and

WHEREAS, the public will benefit from the vacation through improved utilization of land; and

WHEREAS, the vacation or abandonment is not inconsistent with the General Plan or an approved Community Plan; and

WHEREAS, the public street system for which the right-of-way was originally acquired will not be detrimentally affected by this vacation; NOW, THEREFORE,

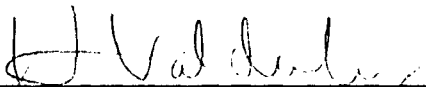
BE IT RESOLVED, by the Council of The City of San Diego, California, that the portion of Haller Street and Wabash Avenue located Southerly of Maple Street, as more particularly referred to in Resolution of Intention No. 223605, is unnecessary for present or prospective public street purposes.

BE IT FURTHER RESOLVED, that the portion of Haller Street and Wabash Avenue located Southerly of Maple Street, as more particularly shown on Drawing No. 18066-D on file in the office of the City Clerk as Document No. 766121, which said

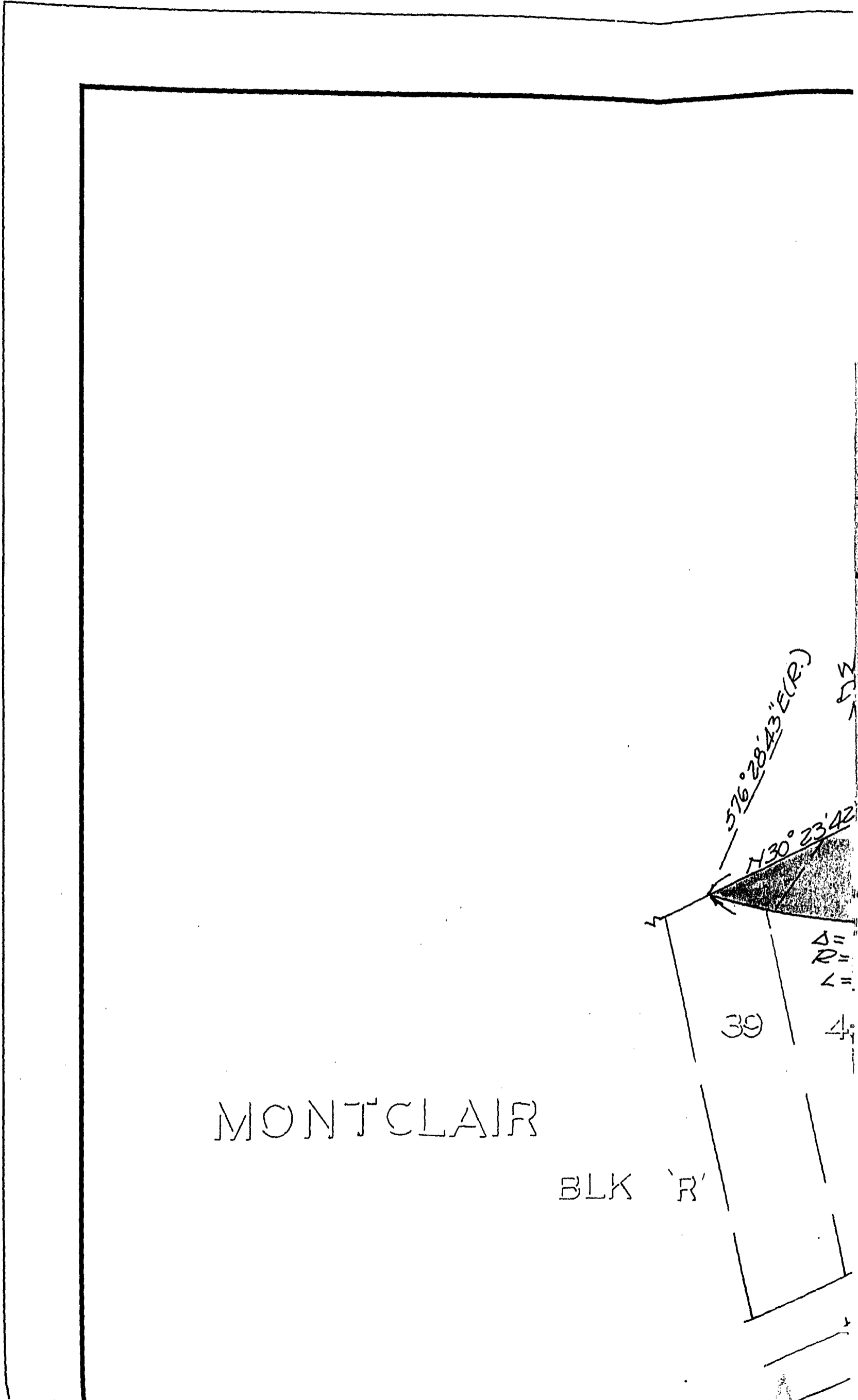
Drawing is attached hereto and made a part hereof, be, and the same is hereby ordered vacated.

BE IT FURTHER RESOLVED, that the City Clerk shall cause a certified copy of this resolution, attested by him under seal, to be recorded in the office of the County Recorder.

APPROVED: JOHN W. WITT, City Attorney

By 
Harold O. Valderhaug, Deputy

HOV:cw
5/30/79
Or. Dept.: E&D
W.O.: 70886
18066-D



MONTCLAIR

BLK 'R'

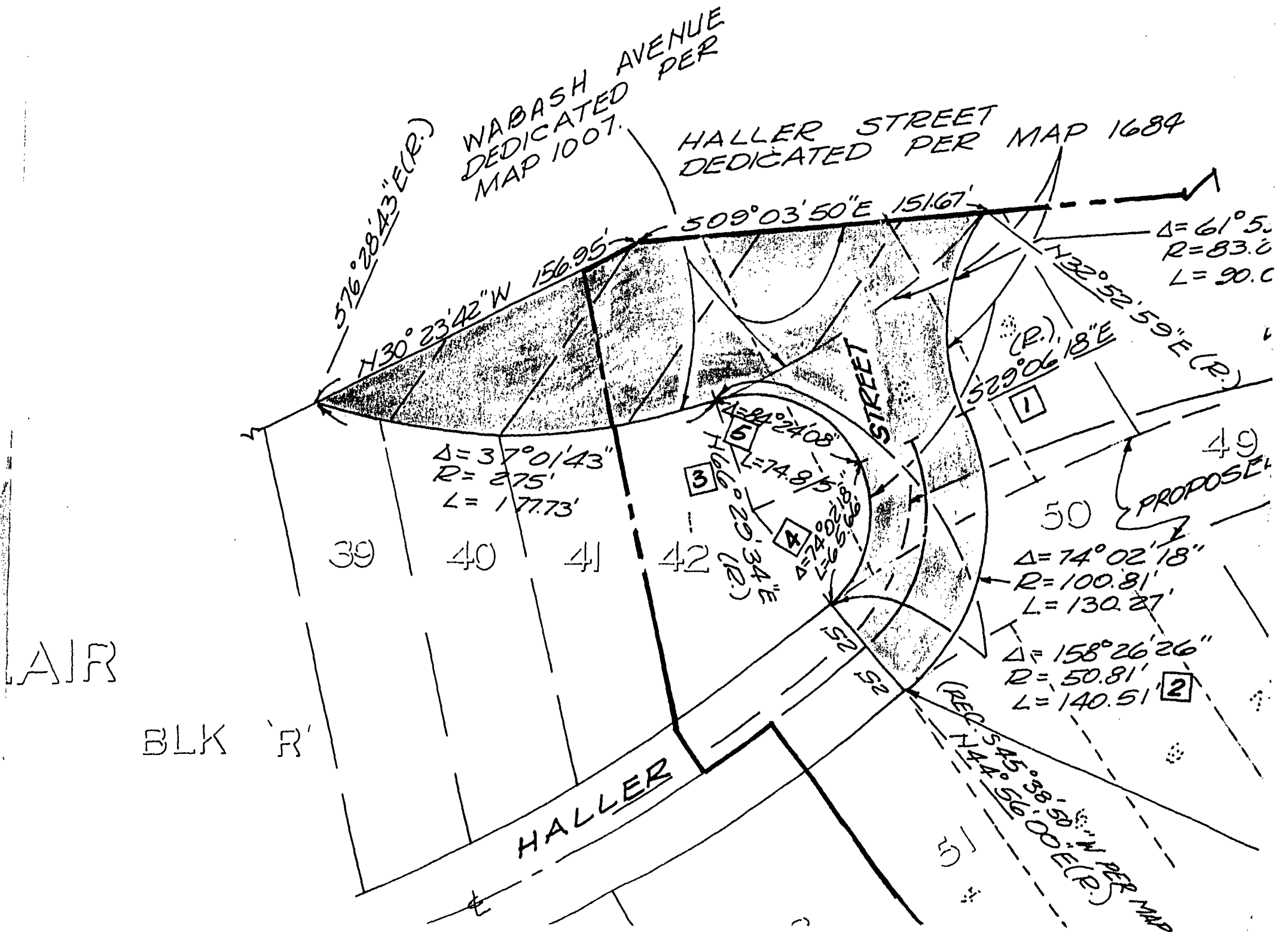
39

$\Delta =$
 $R =$
 $L =$
4

$576^{\circ} 28' 43'' E (R.)$
 $730^{\circ} 23' 42''$

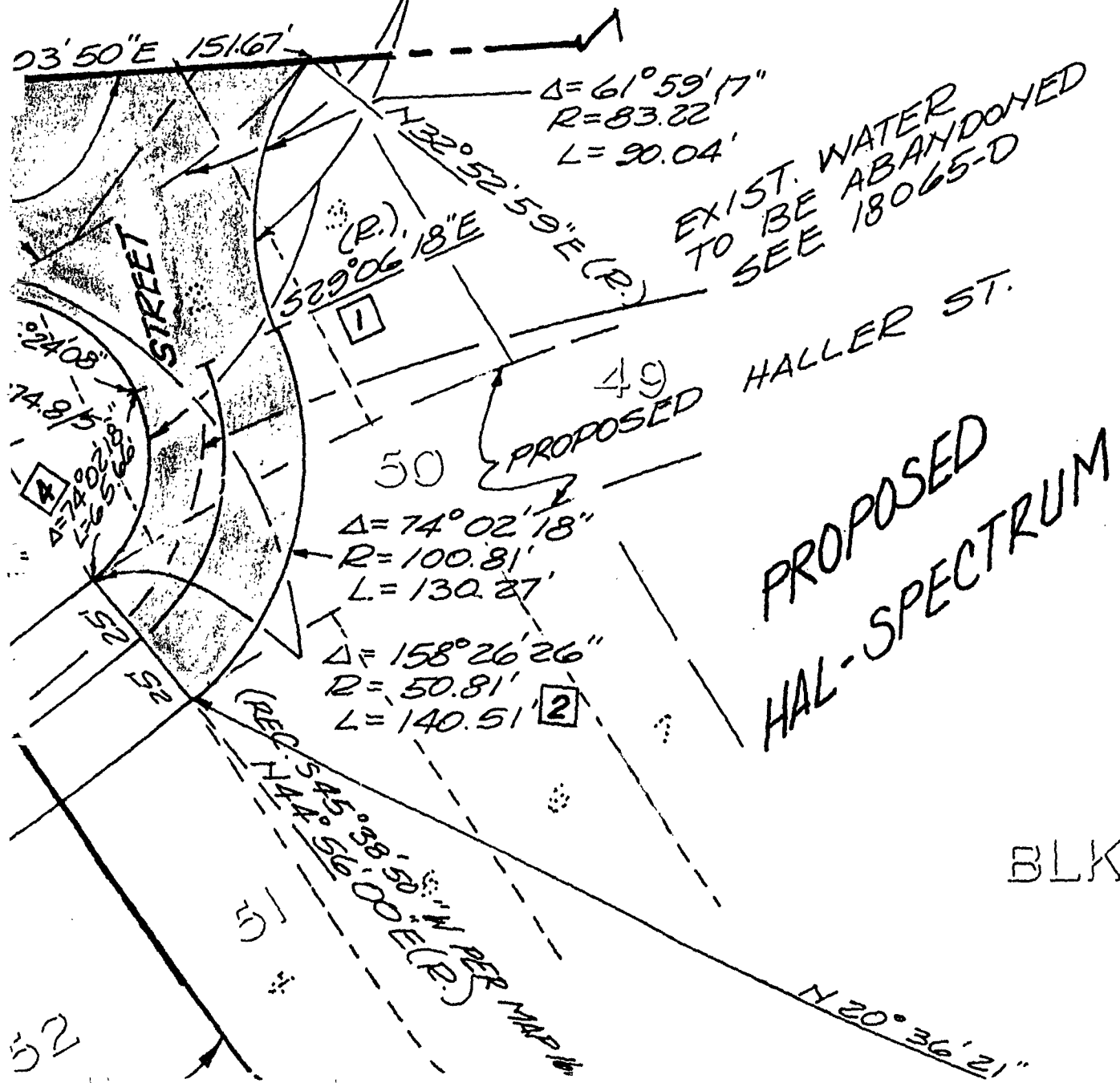
572

I-805

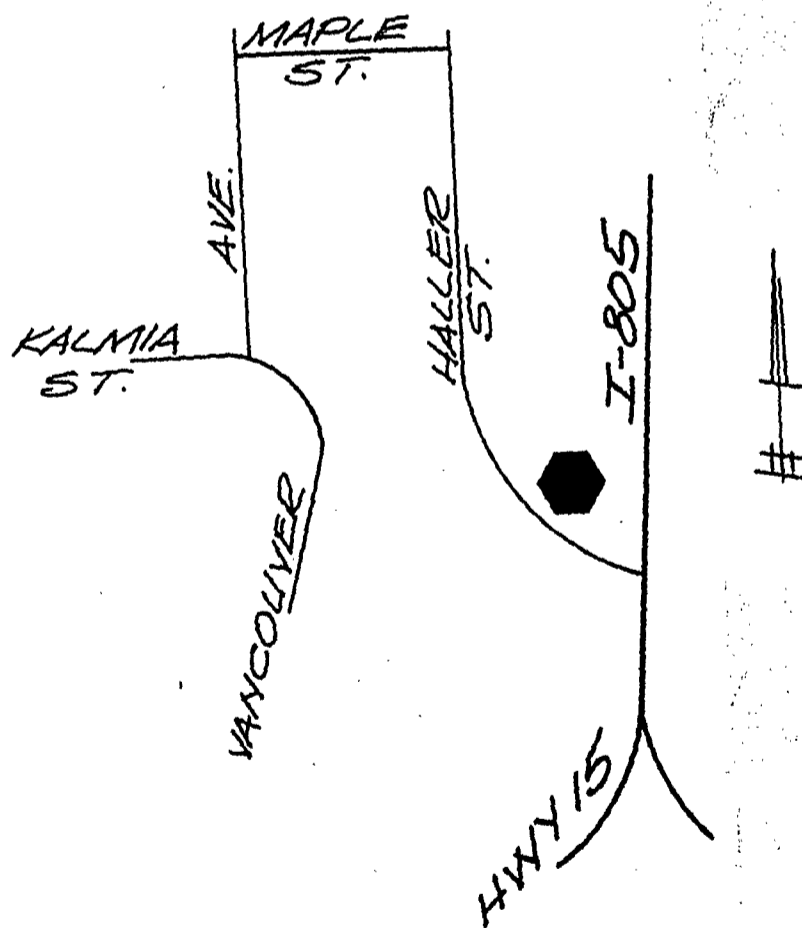


I-805

ER STREET
ATED PER MAP 1684



- 1 (K)
- 2 (R)
- 3 (K)
- 4 (K)
- 5 (K)



VICINITY MAP
(NO SCALE)

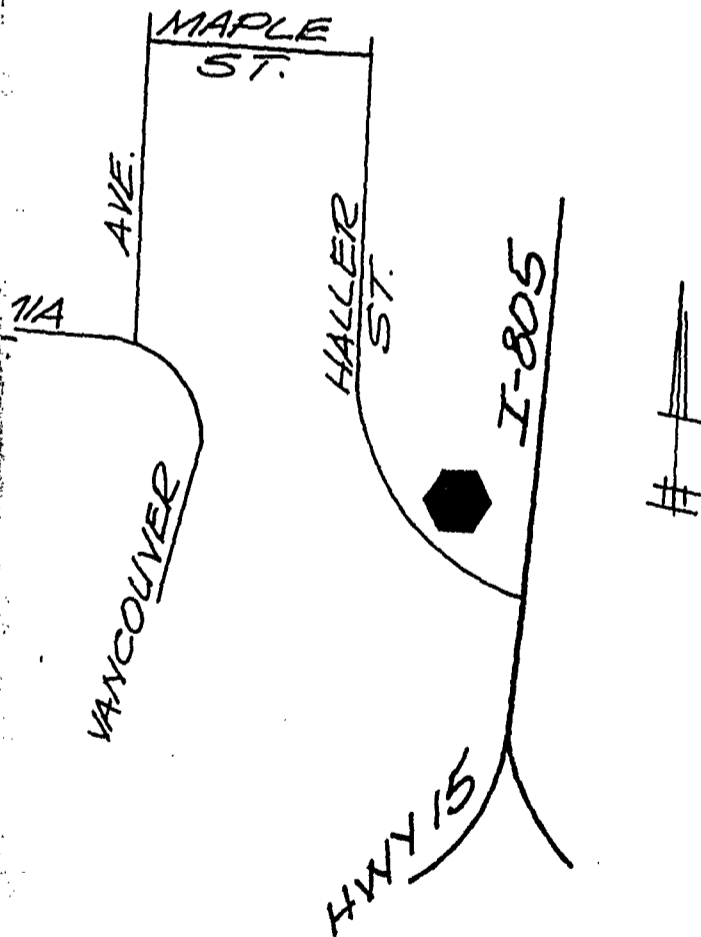
VED

UM

BLK 'S'

TABULATED DATA

- 1 (REC. S 28° 23' E PER MAP 1684)
- 2 (REC. Δ=158° 24' 30" L=141.66' PER MAP 1684)
- 3 (REC. S 67° 14' 20" W PER MAP 1684)
- 4 (REC. Δ=74° 01' 50" PER MAP 1684)
- 5 (REC. Δ=84° 22' 40" PER MAP 1684)



VICINITY MAP
(NO SCALE)

RECEIVED
CITY ENGINEER
1919 JUN -4 PM 2:50
SAN DIEGO, CALIF.

MONTCLAIR

BLK 'R'

$\Delta = 37^{\circ}01'43''$
 $R = 275'$
 $L = 177.73'$

39 40 41 42
1/4" = 20' (R)
1/4" = 34' (E)

HALLER

53

P. S. C.

1" = 50'



INTER-CITY ENGINEERS, INC.

LAND PLANNING • ENGINEERING • SUBDIVISIONS • SURVEYING
7075 MISSION GORGE ROAD • SUITE A • TEL (714) 286-8384
POST OFFICE BOX 20543 • SAN DIEGO, CALIFORNIA 92120

PLANS PREPARED UNDER
SUPERVISION OF

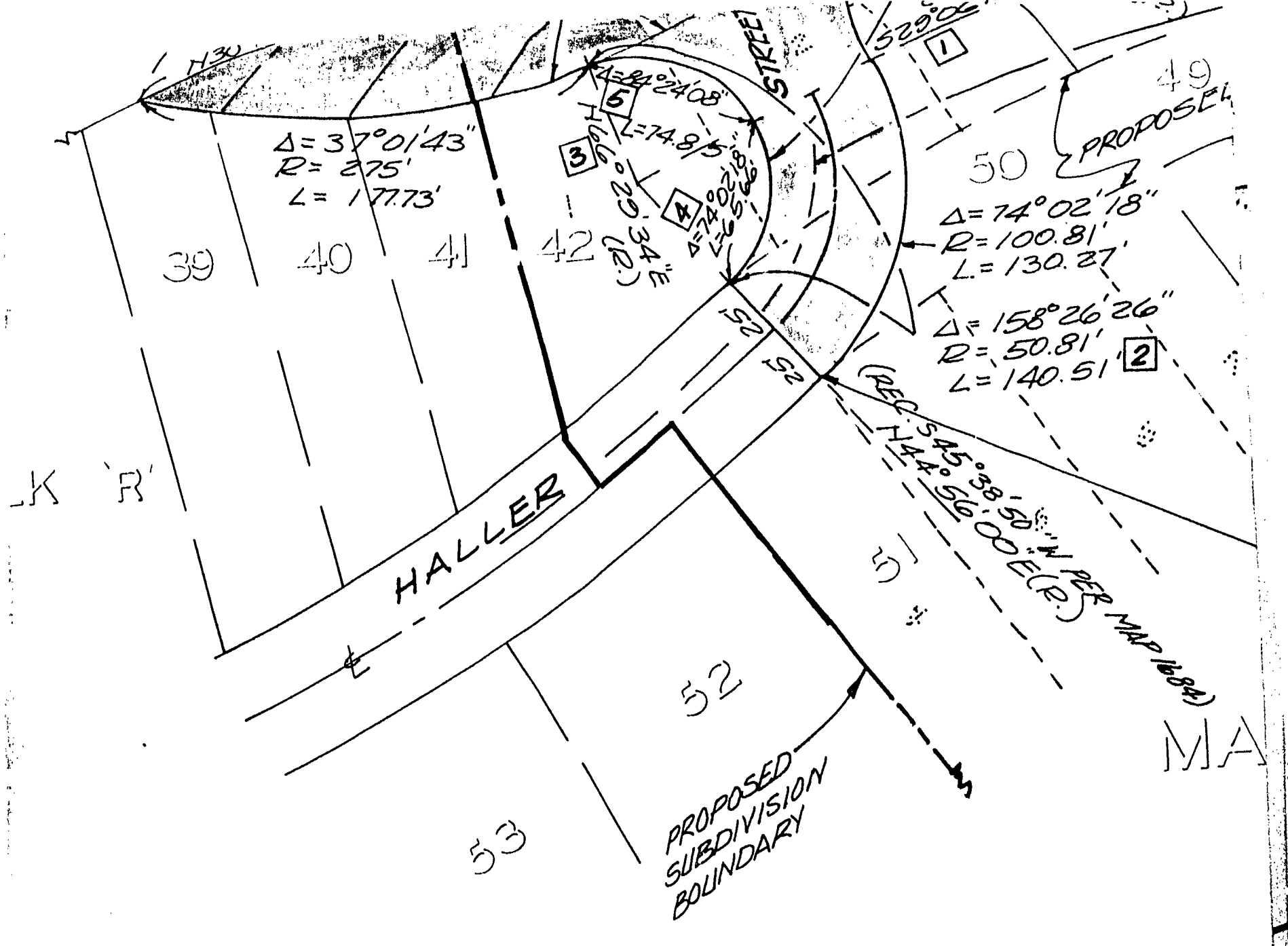
M. Kent Johnson

M. KENT JOHNSON
RCE 20192

DATE *10/10/18*

00006

00007



1" = 50'

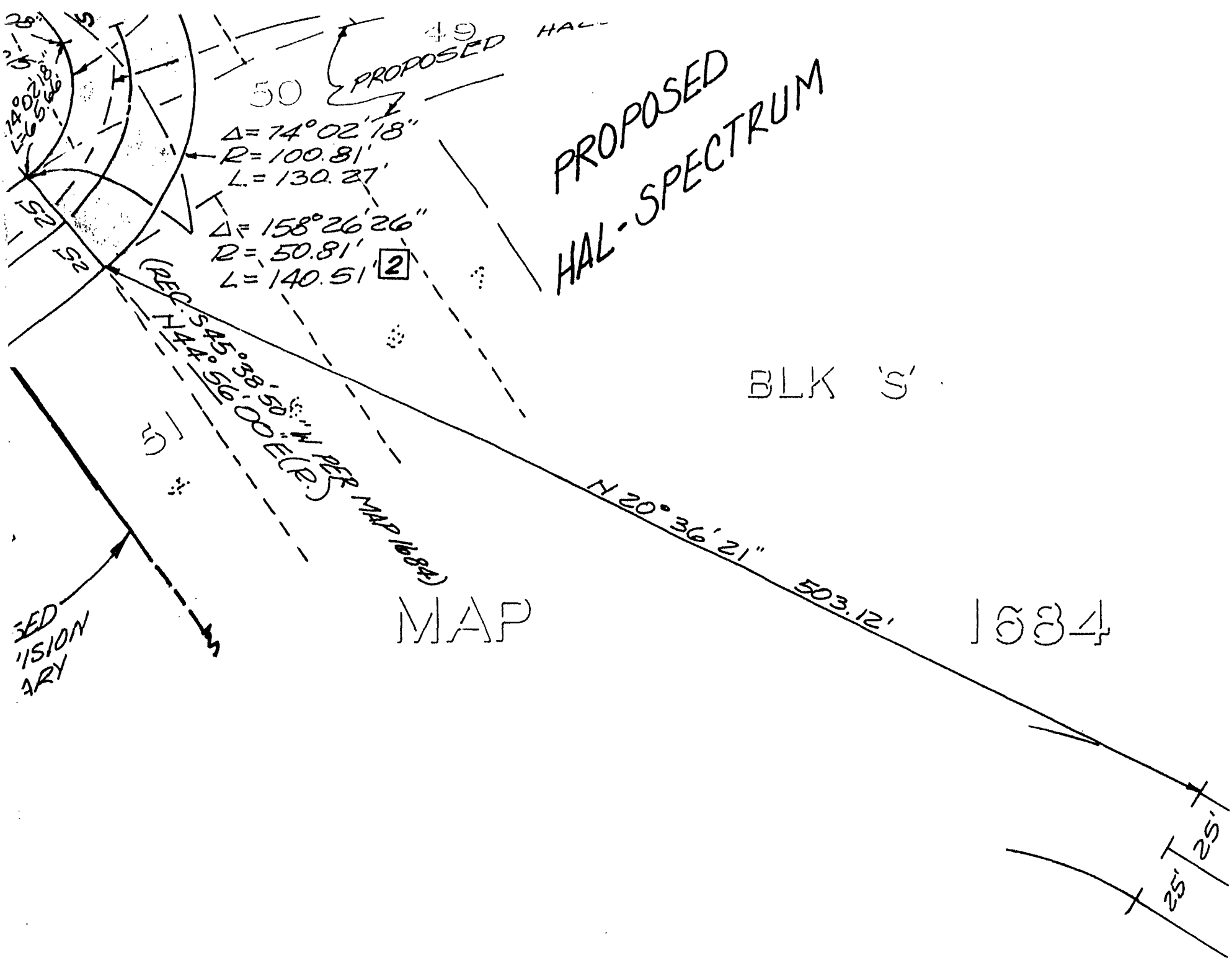
- PROPOSED LOT No.
 FOR NEW STREET IM.

PORTION OF T
PORTION OF V
R
A

ENGINEERS, INC.
 SUBDIVISIONS • SURVEYING
 P.O. Box 17141 286 8384
 SAN DIEGO, CALIFORNIA 92120

PLANS PREPARED UNDER
 SUPERVISION OF
M. Kent Johnson
 M. KENT JOHNSON
 RCE 20192
 DATE 10/10/78

00007



⊙ - PROPOSED LOT No.'s FOR HAL SPECTRUM

FOR NEW STREET IMPROVEMENTS SEE DWG 18065-D

BASIS OF BEARINGS:

E'LY R/W C
AVENUE PER
UNIT No. 1 MAP E

PORTION OF HALLER STREET VACATED S.
PORTION OF WABASH AVENUE VACATED SHOWN TR
REF. DWGS: MAP 1684, MAP 1007, 18065

AREA: 0.512 ACRES

VANCOUVER

HWY 15

VICINITY MAP
(NO SCALE)

1684

37 | 38 | 39 | 40 | 41

BASIS OF BEARINGS
N 25° 56' 18" E

VANCOUVER
AVENUE

25' 25'

DOCUMENT
FILED _____
OFFICE OF
SAN DIE

HALLE
OF WA
HIGHW.

FOR PRL

CIT

in loc.
FOR CITY ENG

DESCRIPTION

ORIGINAL

AS BUILT

CONTRACTOR

INSPECTOR

-D

35: E'LY R/W OF VANCOUVER
AVENUE PER WABASH MESA
UNIT NO. 1 MAP 5075 I.E. N 25° 56' 18" E

VACATED. SHOWN THIS:

ATED SHOWN THIS:

1684, MAP 1007, 18065-1, 2, 3, -D

00009

H.

VICINITY MAP
(NO SCALE)

DOCUMENT NO. 766421
FILED JUN 4 1979
OFFICE OF THE CITY CLERK
SAN DIEGO, CALIFORNIA

PRINTED
JAN 29 1979

PRIVATE CONTRACT

STREET VACATION -
HALLER STREET AND A PORTION
OF WABASH AVENUE WESTERLY OF
HIGHWAY 15 AND INTERSTATE 805

FOR PROPOSED HAL-SPECTRUM (T.M. 78-182)

CITY OF SAN DIEGO, CALIFORNIA
SHEET 1 OF 1 SHEET

T.M. 78-182
W.O. NO. 70886

Ch. Lachner 1-18-79
FOR CITY ENGINEER DATE

Jim Mueller 1-18-79

| DESCRIPTION | BY | APPROVED | DATE | FILMED |
|-------------|----|----------|------|--------|
| ORIGINAL | | | | |
| | | | | |
| | | | | |
| AS BUILT | | | | |

Bill Lamb 1-15-79
CONTROL CERTIFICATION
206-1733
LAMBERT COORDINATES

CONTRACTOR _____ DATE STARTED _____
INSPECTOR _____ DATE COMPLETED _____

18066 -D

C-1390

00010

0239

41
WGS

Passed and adopted by the Council of The City of San Diego on **AUG 14 1979**,
 by the following vote:

| Councilmen | Yeas | Nays | Not Present | Ineligible |
|---------------------|-------------------------------------|--------------------------|-------------------------------------|--------------------------|
| Bill Mitchell | <input checked="" type="checkbox"/> | <input type="checkbox"/> | <input type="checkbox"/> | <input type="checkbox"/> |
| Maureen F. O'Connor | <input type="checkbox"/> | <input type="checkbox"/> | <input checked="" type="checkbox"/> | <input type="checkbox"/> |
| Bill Lowery | <input checked="" type="checkbox"/> | <input type="checkbox"/> | <input type="checkbox"/> | <input type="checkbox"/> |
| Leon L. Williams | <input type="checkbox"/> | <input type="checkbox"/> | <input checked="" type="checkbox"/> | <input type="checkbox"/> |
| Fred Schnaubelt | <input checked="" type="checkbox"/> | <input type="checkbox"/> | <input type="checkbox"/> | <input type="checkbox"/> |
| Tom Gade | <input checked="" type="checkbox"/> | <input type="checkbox"/> | <input type="checkbox"/> | <input type="checkbox"/> |
| Larry Stirling | <input type="checkbox"/> | <input type="checkbox"/> | <input checked="" type="checkbox"/> | <input type="checkbox"/> |
| Lucy Killea | <input type="checkbox"/> | <input type="checkbox"/> | <input checked="" type="checkbox"/> | <input type="checkbox"/> |
| Mayor Pete Wilson | <input checked="" type="checkbox"/> | <input type="checkbox"/> | <input type="checkbox"/> | <input type="checkbox"/> |

AUTHENTICATED BY:

PETE WILSON
 Mayor of The City of San Diego, California.

(Seal)

CHARLES G. ABDELNOUR
 City Clerk of The City of San Diego, California.

By *Ellen Boward*, Deputy.

| | |
|---|----------------------------|
| Office of the City Clerk, San Diego, California | |
| Resolution Number 250050 | Adopted AUG 14 1979 |