

RESOLUTION NO. R-250154

(R. 79-2511)

VACATION OF A PORTION OF FRONTAGE ROAD IN
LOTS 2, 3, 4, 5 AND ALLEY (VACATED) OF
BLOCK 30, SORRENTO LANDS TOWNSITE MAPS
NO. 362 AND 483

SEP 10 1979

WHEREAS, it is proposed that a portion of Frontage Road in Lots 2, 3, 4, 5, and Alley (vacated) of Block 30, Sorrento Lands Townsite Maps No. 362 and 483 be vacated; and

WHEREAS, there is no present or prospective use for the street either for the public street system for which the right-of-way was originally acquired or for any other public use of a like nature that can be anticipated; and

WHEREAS, the public will benefit from the vacation through improved utilization of land; and

WHEREAS, the vacation or abandonment is not inconsistent with the General Plan or an approved Community Plan; and


WHEREAS, the public street system for which the right-of-way was originally acquired will not be detrimentally affected by this vacation; NOW, THEREFORE,

BE IT RESOLVED, by the Council of The City of San Diego, California, that a portion of Frontage Road in Lots 2, 3, 4, 5, and Alley (vacated) of Block 30, Sorrento Lands Townsite Maps No. 362 and 483 as more particularly referred to in Resolution of Intention No. 224058 is unnecessary for present or prospective public street purposes.

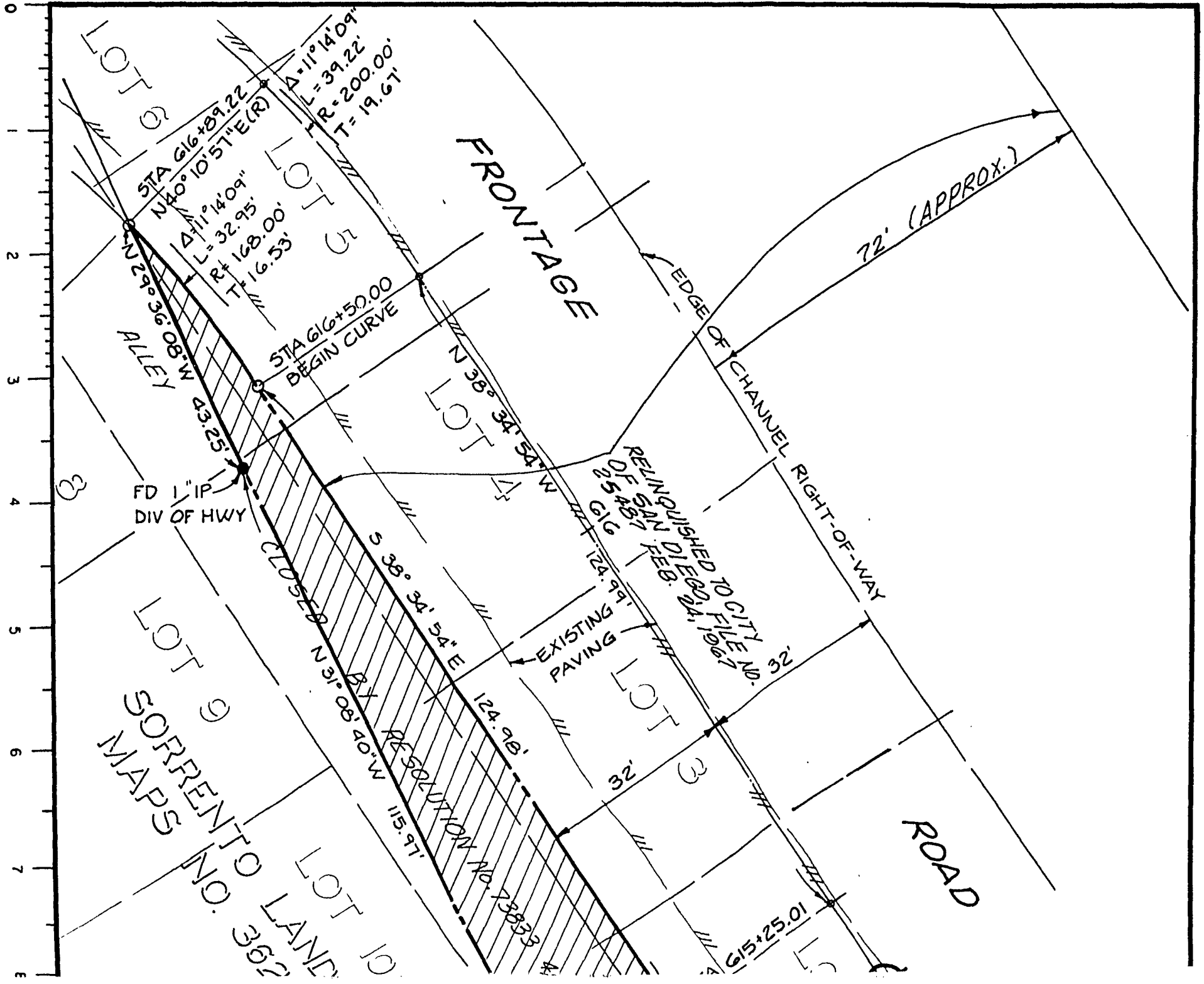
BE IT FURTHER RESOLVED, that a portion of Frontage Road in Lots 2, 3, 4, 5, and Alley (vacated) of Block 30, Sorrento Lands Townsite Maps No. 362 and 483 as more particularly shown on Drawing No. 14349-B on file in the office of the City Clerk as Document No. 766901, which said Drawing is attached hereto and made a part hereof, be, and the same is hereby ordered vacated.

BE IT FURTHER RESOLVED, that the City Clerk shall cause a certified copy of this resolution, attested by him under seal, to be recorded in the office of the County Recorder.

APPROVED: JOHN W. WITT, City Attorney

By 
Harold O. Valderhaug, Deputy

HOV:dm
6/22/79
Or.Dept.:E&D
W.O.:27002
14349-B



0
1
2
3
4
5
6
7
8

LOT 8
 STA 616+89.22
 $N 40^{\circ} 10' 51'' E (R)$
 $L = 32.95'$
 $R = 168.00'$
 $T = 16.53'$
 $\Delta = 11^{\circ} 14' 09''$
 $L = 39.22'$
 $R = 200.00'$
 $T = 19.61'$

ALLEY
 $N 80^{\circ} 08' 22'' E$
 $L = 80.08'$
 $N 32^{\circ} 52' 54'' E$
 $L = 52.25'$
 STA 616+50.00
 BEGIN CURVE

LOT 9
 SORRENTO LAND
 MAPS NO. 399
 LOT 10
 $N 31^{\circ} 08' 40'' W$
 $L = 115.97'$
 $N 38^{\circ} 34' 54'' E$
 $L = 124.98'$
 $N 70^{\circ} 11' 10'' W$
 $L = 438.33'$
 $N 70^{\circ} 11' 10'' W$
 $L = 438.33'$

FRONTAGE


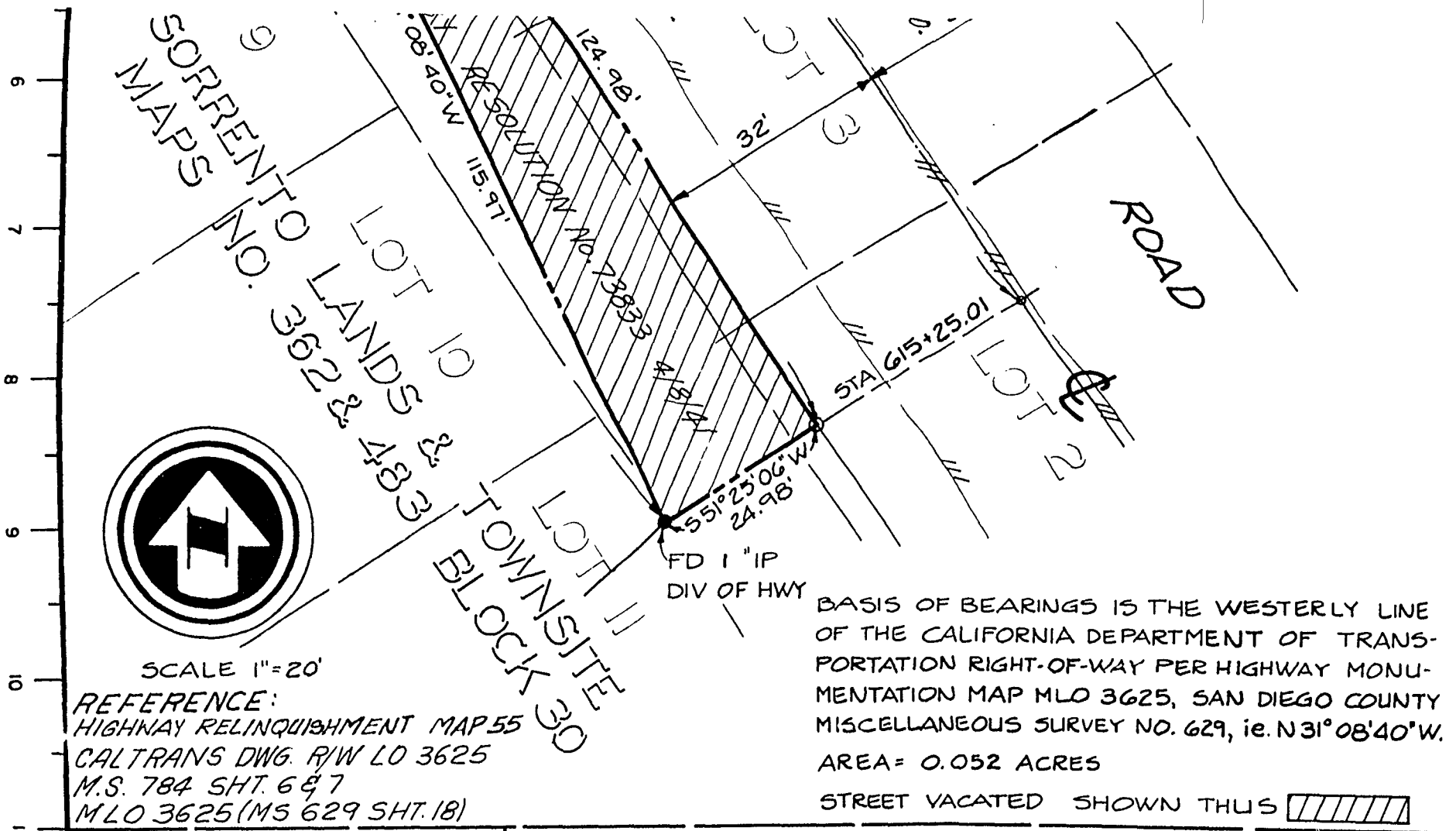
EXISTING PAVING
 RELINQUISHED TO CITY NO. 05487 OF 616 FEB. 01, 1967

EDGE OF CHANNEL RIGHT-OF-WAY

72' (APPROX.)

ROAD

615+25.01



SCALE 1"=20'

REFERENCE:
HIGHWAY RELINQUISHMENT MAP 55
CALTRANS DWG. R/W LO 3625
M.S. 784 SHT. 6 & 7
MLO 3625 (MS 629 SHT. 18)

BASIS OF BEARINGS IS THE WESTERLY LINE OF THE CALIFORNIA DEPARTMENT OF TRANSPORTATION RIGHT-OF-WAY PER HIGHWAY MONUMENTATION MAP MLO 3625, SAN DIEGO COUNTY MISCELLANEOUS SURVEY NO. 629, ie. N 31° 08' 40" W.

AREA = 0.052 ACRES

STREET VACATED SHOWN THUS



SHOLDERS & SANFORD, INC
3585 Fifth Avenue, San Diego, California 92103
Telephone (714) 299-7272

Norald D. Farnsworth
DONALD D. FARNSWORTH, RCE 16930

DOCUMENT NO. 766901
FILED JUL 25 1979
OFFICE OF THE CITY CLERK
SAN DIEGO, CALIFORNIA

STREET VACATION

A PORTION OF FRONTAGE ROAD IN LOTS 2, 3, 4, 5, AND ALLEY (VACATED) OF BLOCK 30 SORRENTO LANDS TOWNSITE MAPS NO 362 AND 483.

DESCRIPTION	BY	APPROVED	DATE	FILMED	CITY OF SAN DIEGO, CALIFORNIA	
ORIGINAL					SHEET 1 OF 1 SHEET	
					W.O. 78-516 NO. 27002	
					<i>J. J. McLaughlin</i> Dec. 15, 1978 FOR CITY ENGINEER DATE	
					12-14-78 CONTROL CERTIFICATION	
					268-1699	
					LAMBERT COORDINATES	
					14349 - B	
STATUS						

3132

00509

Passed and adopted by the Council of The City of San Diego on **SEP 10 1979**,
 by the following vote:

Councilmen	Yeas	Nays	Not Present	Ineligible
Bill Mitchell	<input checked="" type="checkbox"/>	<input type="checkbox"/>	<input type="checkbox"/>	<input type="checkbox"/>
Maureen F. O'Connor	<input checked="" type="checkbox"/>	<input type="checkbox"/>	<input type="checkbox"/>	<input type="checkbox"/>
Bill Lowery	<input checked="" type="checkbox"/>	<input type="checkbox"/>	<input type="checkbox"/>	<input type="checkbox"/>
Leon L. Williams	<input checked="" type="checkbox"/>	<input type="checkbox"/>	<input type="checkbox"/>	<input type="checkbox"/>
Fred Schnaubelt	<input checked="" type="checkbox"/>	<input type="checkbox"/>	<input type="checkbox"/>	<input type="checkbox"/>
Tom Gade	<input checked="" type="checkbox"/>	<input type="checkbox"/>	<input type="checkbox"/>	<input type="checkbox"/>
Larry Stirling	<input type="checkbox"/>	<input type="checkbox"/>	<input checked="" type="checkbox"/>	<input type="checkbox"/>
Lucy Killea	<input checked="" type="checkbox"/>	<input type="checkbox"/>	<input type="checkbox"/>	<input type="checkbox"/>
Mayor Pete Wilson	<input checked="" type="checkbox"/>	<input type="checkbox"/>	<input type="checkbox"/>	<input type="checkbox"/>

AUTHENTICATED BY:

PETE WILSON
 Mayor of The City of San Diego, California.

CHARLES G. ABDELNOUR
 City Clerk of The City of San Diego, California.

(Seal)

By *Rita Andrews*, Deputy.

Office of the City Clerk, San Diego, California	
Resolution Number R-250154	Adopted SEP 10 1979