

RESOLUTION NO. R- 250155

(R.79-2550)

VACATION OF A PORTION OF MAIN STREET
BETWEEN I-805 AND BEYER BOULEVARD

SEP 10 1979

WHEREAS, it is proposed that a portion of Main Street between I-805 and Beyer Boulevard be vacated; and

WHEREAS, there is no present or prospective use for the street either for the public street system for which the right-of-way was originally acquired or for any other public use of a like nature that can be anticipated; and

WHEREAS, the public will benefit from the vacation through improved utilization of land; and

WHEREAS, the vacation or abandonment is not inconsistent with the General Plan or an approved Community Plan; and

WHEREAS, the public street system for which the right-of-way was originally acquired will not be detrimentally affected by this vacation; NOW, THEREFORE,


BE IT RESOLVED, by the Council of The City of San Diego, California, that a portion of Main Street between I-805 and Beyer Boulevard as more particularly referred to in Resolution of Intention No. 224107 is unnecessary for present or prospective public street purposes.

BE IT FURTHER RESOLVED, that a portion of Main Street between I-805 and Beyer Boulevard as more particularly shown on Drawing No. 14657-B on file in the office of the City Clerk as Document No. 766983, which said Drawing

is attached hereto and made a part hereof, be, and the same is hereby ordered vacated.

BE IT FURTHER RESOLVED, that the City Clerk shall cause a certified copy of this resolution, attested by him under seal, to be recorded in the office of the County Recorder.

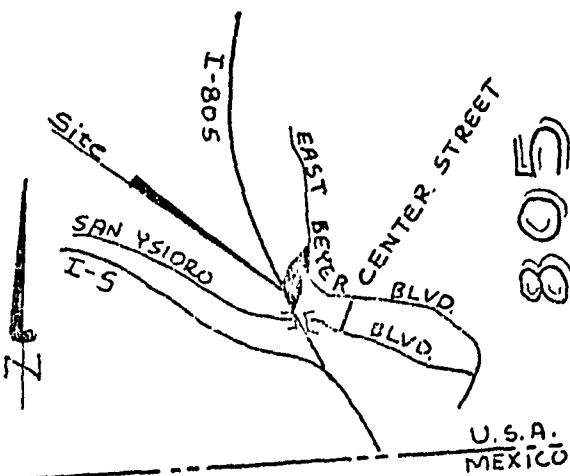
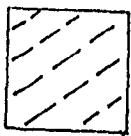
APPROVED: JOHN W. WITT, City Attorney

By 
Harold O. Valderhaug, Deputy

HOV:dm
6/22/79
Or.Dept.:E&D
W.O.:27002
14657-B

ASSESSOR'S 666-090-44
666-100-30

PORTION OF MAIN STREET
VACATED SHOWN THUS:



VICINITY MAP
NO SCALE

BASIS OF BEARINGS:

THE BASIS OF BEARINGS FOR THIS
PLAT IS A PORTION OF THE EASTERLY
R/W FOR I-805 AS SHOWN ON R/W
MAP L.O. 45008, i.e., N 11°08'22" W.

SCALE
1"=50'

$\Delta = 0^{\circ}45'54''$
 $R = 1064.316'$
 $L = 14.21'$

N 6°10'18"E
59.20'

N 11°08'22"W
135.02'

N 12°39'52"E (RAD)

N 13°14'45"E (RAD)

N 13°51'27"E (RAD)

N 14°37'21"E (RAD)

N 16°37'04"E (RAD)

EAST
BEYER
HILL
BLVD.

80.12' FOR LOT 66
BOUNDARY TRACT
MAP 1690
EAST BEYER HILL

N 6°10'30"E
55.06'

$\Delta = 3^{\circ}57'12''$
 $R = 1114.318'$
 $L = 76.89'$

$\Delta = 5^{\circ}39'52''$
 $R = 1089.317'$
 $L = 107.70'$

$\Delta = 5^{\circ}07'05''$
 $R = 1089.317'$
 $L = 97.30'$

$\Delta = 3^{\circ}44'29''$
 $R = 1064.316'$
 $L = 69.50'$

$\Delta = 0^{\circ}32'48''$
 $R = 1089.317'$
 $L = 10.39'$

N 11°08'22"W 141.02'

N 18°21'50"E (RAD) 150.00'

125.00'

N 68°13'04"E (RAD)

$\Delta = 8^{\circ}30'46''$
 $R = 425.016'$
 $L = 63.15'$

N 59°42'18"E (RAD)

$\Delta = 3^{\circ}34'29''$
 $R = 325.012'$
 $L = 20.28'$

N 59°42'18"E (RAD)

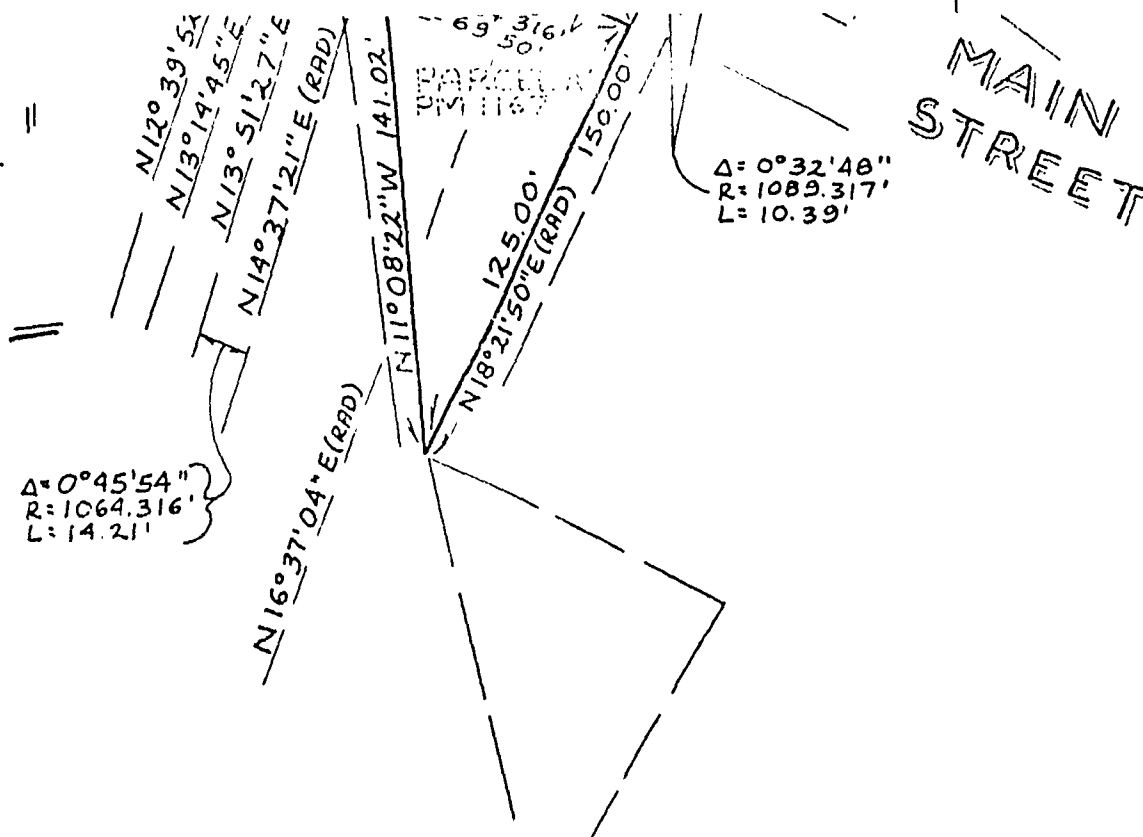
N 56°07'49"E (RAD)

N 46°34'28"E (RAD)

MAIN
STREET

BASIS OF BEARINGS:

THE BASIS OF BEARINGS FOR THIS PLAT IS A PORTION OF THE EASTERLY R/W FOR I-805 AS SHOWN ON R/W MAP L.O. 45008, I.E., N 11°08'22" W.



ENGINEER: HALE SURVEYORS
 ADDRESS 1214 N. SECOND
 EL CAJON, CALIF. 92021
 PHONE 440-4419
 LICENSE LS 3369

DOCUMENT NO. 766983

FILED JUL 31 1979
 OFFICE OF THE CITY CLERK
 SAN DIEGO, CALIFORNIA

STREET VACATION - MAIN STREET BETWEEN I-805 AND EAST BEYER BOULEVARD

DESCRIPTION	BY	APPROVED	DATE	FILMED	CITY OF SAN DIEGO, CALIFORNIA SHEET 1 OF 1 SHEET	W.O. 76-604 NO. 27002
ORIGINAL						
					<i>[Signature]</i> FOR CITY ENGINEER	<i>[Signature]</i> CONTROL CERTIFICATION
					April 9, 1979 DATE	
						140-1755 LAMBERT COORDINATES
						14657 - B
STATUS						

00513

Passed and adopted by the Council of The City of San Diego on SEP 10 1979,
 by the following vote:

Councilmen	Yeas	Nays	Not Present	Ineligible
Bill Mitchell	<input checked="" type="checkbox"/>	<input type="checkbox"/>	<input type="checkbox"/>	<input type="checkbox"/>
Maureen F. O'Connor	<input checked="" type="checkbox"/>	<input type="checkbox"/>	<input type="checkbox"/>	<input type="checkbox"/>
Bill Lowery	<input checked="" type="checkbox"/>	<input type="checkbox"/>	<input type="checkbox"/>	<input type="checkbox"/>
Leon L. Williams	<input checked="" type="checkbox"/>	<input type="checkbox"/>	<input type="checkbox"/>	<input type="checkbox"/>
Fred Schnaubelt	<input checked="" type="checkbox"/>	<input type="checkbox"/>	<input type="checkbox"/>	<input type="checkbox"/>
Tom Gade	<input checked="" type="checkbox"/>	<input type="checkbox"/>	<input type="checkbox"/>	<input type="checkbox"/>
Larry Stirling	<input type="checkbox"/>	<input type="checkbox"/>	<input checked="" type="checkbox"/>	<input type="checkbox"/>
Lucy Killea	<input checked="" type="checkbox"/>	<input type="checkbox"/>	<input type="checkbox"/>	<input type="checkbox"/>
Mayor Pete Wilson	<input checked="" type="checkbox"/>	<input type="checkbox"/>	<input type="checkbox"/>	<input type="checkbox"/>

AUTHENTICATED BY:

PETE WILSON
 Mayor of The City of San Diego, California.

CHARLES G. ABDELNOUR
 City Clerk of The City of San Diego, California.

(Seal)

By Rita Andrews, Deputy.

Office of the City Clerk, San Diego, California

Resolution R-250155 Adopted SEP 10 1979
 Number