

SEP 11 1979

A RESOLUTION OF INTENTION TO HOLD A PUBLIC HEARING FOR THE PURPOSE OF DETERMINING WHETHER TO ACQUIRE CERTAIN OPEN SPACE LAND FOR THE SAN DIEGO OPEN SPACE PARK FACILITIES DISTRICT NO. 1.


BE IT RESOLVED, by the Council of The City of San Diego, as follows:

1. That the City Council, for and on behalf of the San Diego Open Space Park Facilities District No. 1, hereby declares its intention to hold a hearing to determine whether or not the District should acquire certain property owned by JACQUES SYRACUSE, a married man, as sole and separate property as to a portion of Lot 18 Rancho Mission, Map 330, portion of Lots 1 through 12 inclusive, Block 10 Larchmont and portion of Lots 1 through 7 inclusive of Block 9 Larchmont, Map 1319; JACQUES SYRACUSE and DAISY SYRACUSE, his wife, as to a portion of Lot 18 Rancho Mission, Map 330, comprising approximately 38 acres in the Radio Canyon area of the Chollas-Radio Canyon Open Space System, which property is also shown on Document No. RR- 250196 on file in the office of the City Clerk.
2. That no property improvements to said property are presently proposed.
3. That on October 2, 1979, at the hour of 2:00 p.m. in the Council Chambers, Charles C. Dail Concourse, 202 "C" Street, San Diego, California, the City Council will hear any persons interested in the matter of the acquisition of said property and will consider and finally act on the acquisition of said property.

4. That the owner or owners of said property may appear at the hearing and be heard orally or by writing signed by them and present evidence for or against the acquisition of said property by the District.

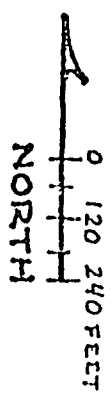
5. That a copy of this resolution shall be posted on the bulletin board of the City Administration Building and be published in a newspaper of general circulation, printed and published in the City once a week for two weeks, the posting and first publication to be on or before the 10th day prior to the day of hearing.

APPROVED: JOHN W. WITT, City Attorney

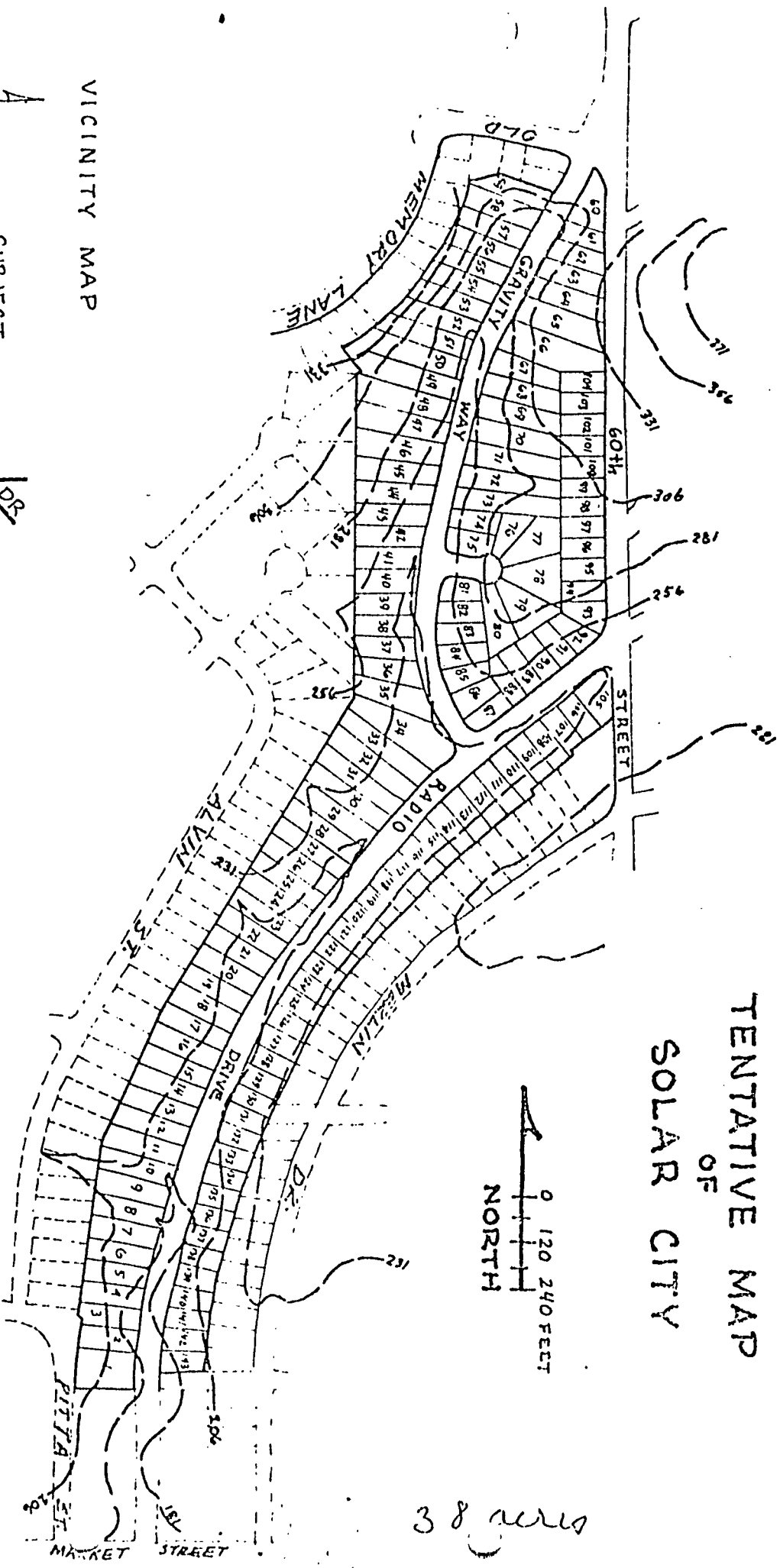
By 
Harold O. Valderhaug, Deputy

HOV:dm
9/11/79 Rev. 9/13/79
Or.Dept.: Park & Rec.

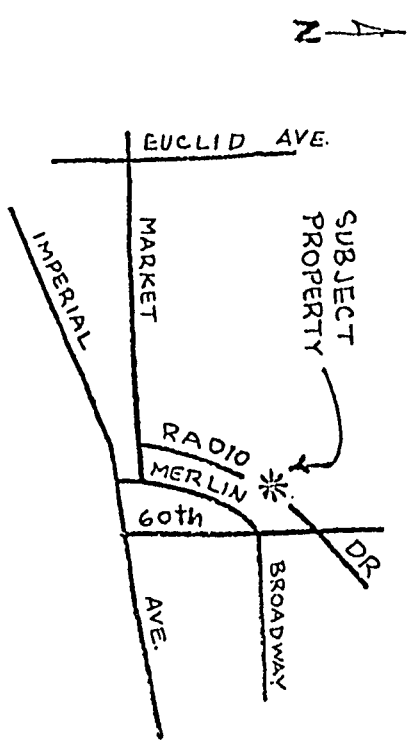
TENTATIVE MAP OF SOLAR CITY



38 acres



VICINITY MAP



DOCUMENT NO. **R250196**

FILED **SEP 17 1979**

OFFICE OF THE CITY CLERK
SAN DIEGO, CALIFORNIA

00615

Passed and adopted by the Council of The City of San Diego on SEP 11 1979,
by the following vote:

Councilmen	Yeas	Nays	Not Present	Ineligible
Bill Mitchell	<input checked="" type="checkbox"/>	<input type="checkbox"/>	<input type="checkbox"/>	<input type="checkbox"/>
Maureen F. O'Connor	<input type="checkbox"/>	<input type="checkbox"/>	<input checked="" type="checkbox"/>	<input type="checkbox"/>
Bill Lowery	<input type="checkbox"/>	<input type="checkbox"/>	<input checked="" type="checkbox"/>	<input type="checkbox"/>
Leon L. Williams	<input checked="" type="checkbox"/>	<input type="checkbox"/>	<input type="checkbox"/>	<input type="checkbox"/>
Fred Schnaubelt	<input checked="" type="checkbox"/>	<input type="checkbox"/>	<input type="checkbox"/>	<input type="checkbox"/>
Tom Gade	<input checked="" type="checkbox"/>	<input type="checkbox"/>	<input type="checkbox"/>	<input type="checkbox"/>
Larry Stirling	<input type="checkbox"/>	<input type="checkbox"/>	<input checked="" type="checkbox"/>	<input type="checkbox"/>
Lucy Killea	<input checked="" type="checkbox"/>	<input type="checkbox"/>	<input type="checkbox"/>	<input type="checkbox"/>
Mayor Pete Wilson	<input type="checkbox"/>	<input type="checkbox"/>	<input checked="" type="checkbox"/>	<input type="checkbox"/>

AUTHENTICATED BY:

PETE WILSON
Mayor of The City of San Diego, California.

(Seal)

CHARLES G. ABDELNOUR
City Clerk of The City of San Diego, California.

By Valerie Blakeman, Deputy.

Office of the City Clerk, San Diego, California

Resolution
Number R-250196 Adopted SEP 11 1979

CC-1276 (REV. 10-78)

00616