

RESOLUTION NO. R-250761

R. 80-606

A RESOLUTION ESTABLISHING AN UNDERGROUND UTILITY DISTRICT TO BE KNOWN AND DENOMINATED AS THE ADAMS AVENUE (INTERSTATE 15 TO VAN DYKE AVENUE) UNDERGROUND UTILITY DISTRICT. DEC 4 1979

WHEREAS, by Resolution No. R-250454, a public hearing was called for on November 5, 1979 at the hour of 2:00 p.m. in the Council Chambers of the City Administration Building, 202 C Street, San Diego, California, to determine whether the public health, safety or general welfare requires the removal of poles, overhead wires and associated structures and the underground installation of wires and facilities for supplying electric, communication, community antenna television or similar or associated service within that certain area of the City of San Diego more particularly described as follows:

The southerly 25 feet of Lots 9, 11, 12 and 13 of BLOCK 17, Lot 11 of BLOCK 14 of KENSINGTON PARK SUBDIVISION MAP 1245; Lots 7 and 8 of BLOCK B and Lot 3 of BLOCK C of KENSINGTON PARK ANNEX SUBDIVISION MAP 1780; Lot 11 and the northerly 50 feet of Lots 1 and 2 of TALMADGE PARK SUBDIVISION MAP 1869; Lot 1 of BLOCK D, Lot 18 and the easterly 50 feet of Lot 1 of BLOCK E, Lot 1 of BLOCK F of KENSINGTON PARK ANNEX SUBDIVISION MAP 1780; Lot 1 of BLOCK 23, Lot 1 and the northerly 25 feet of Lots 4 and 5 of BLOCK 20, the northerly 25 feet of Lots 1 through 3 of BLOCK 19 of KENSINGTON PARK SUBDIVISION MAP 1245.

Said district shall also include the following described public rights-of-way:

ADAMS AVENUE between the westerly line of Interstate 15 and the westerly line of Van Dyke Avenue; TERRACE DRIVE between a line parallel to and 25 feet southerly of the southerly line of Adams Avenue and the southerly line of said Adams Avenue; MARBOROUGH DRIVE between a line parallel to and 25 feet northerly of the northerly line of Adams Avenue and the northerly line of said Adams Avenue; 42ND STREET between a line parallel to and 50 feet southerly of the southerly line of Adams Avenue and the southerly line of said Adams Avenue;

and all as more particularly shown on Drawing No. 18520-D entitled "ADAMS AVENUE (Interstate 15 to Van Dyke Avenue) UNDERGROUND UTILITY DISTRICT," copies of which are on file in the office of the City Clerk as Document No. RR-250154 and attached hereto and incorporated herein as Exhibit A; and

WHEREAS, notice of such hearing has been given by the City Clerk to all affected property owners as defined in Chapter VI, Article 1, Division 5 of the San Diego Municipal Code, and the utilities concerned in the manner and for the time required by law; and

WHEREAS, such hearing has been duly and regularly held and all persons interested have been given an opportunity to be heard; NOW, THEREFORE,

BE IT RESOLVED, by the Council of The City of San Diego, as follows:

1. The City Council does hereby find and determine that the public health, safety and general welfare require the removal of poles, overhead wires and associated overhead structures and the underground installation of wires and facilities for supplying electric, communication, community antenna television or similar or associated service within the area set forth above and that pursuant to Chapter VI, Article 1, Division 5 of the San Diego Municipal Code, the above-described area is hereby declared to be an underground utility district in the City of San Diego, and the maps and document referred to above are hereby incorporated as a part of this resolution.

2. The City Council shall by subsequent resolution fix the date upon which the property in the district must be ready to receive underground service, and shall by subsequent resolution order the removal of all poles, overhead wires and associated overhead structures and the underground installation of wires and facilities for supplying electric, communication, community antenna television or similar or associated service.

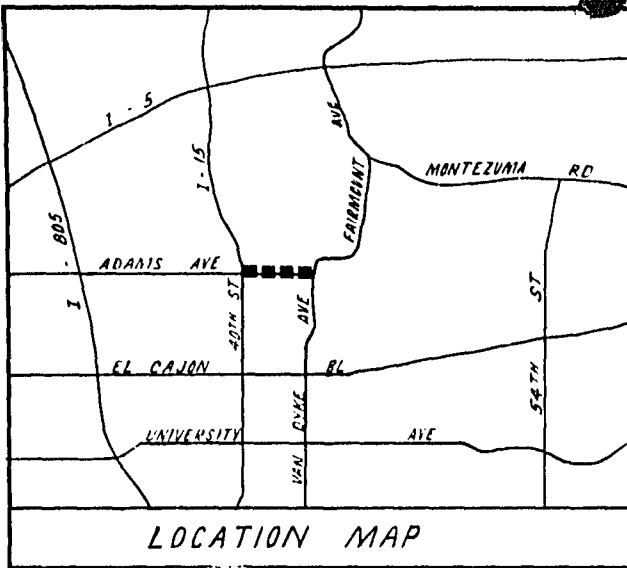
3. The City Clerk be and he is hereby instructed to notify all affected persons as defined in Chapter VI, Article 1, Division 5 of the San Diego Municipal Code, and all affected utility companies of the adoption of this resolution within fifteen (15) days after the date of such adoption. The City Clerk shall further notify said affected persons as defined in Chapter VI, Article 1, Division 5 of the San Diego Municipal Code of the necessity that if they desire to continue to receive electric, communication, community antenna television or similar or associated service, they shall provide at their own expense all necessary facility changes on their premises so as to receive underground service from the lines relocated underground of the supplying utility company subject to applicable rules, regulations and tariffs of the respective utility company on file with the Public Utilities Commission of the State of California (as of the date of adoption of this resolution) and subject to all other applicable requirements of State law and City ordinances. The Clerk's notification shall be made in the manner provided in Chapter VI, Article 1, Division 5 of the San Diego Municipal Code.

APPROVED: JOHN W. WITT, City Attorney

By   
Janis Sammartino Gardner  
Deputy City Attorney

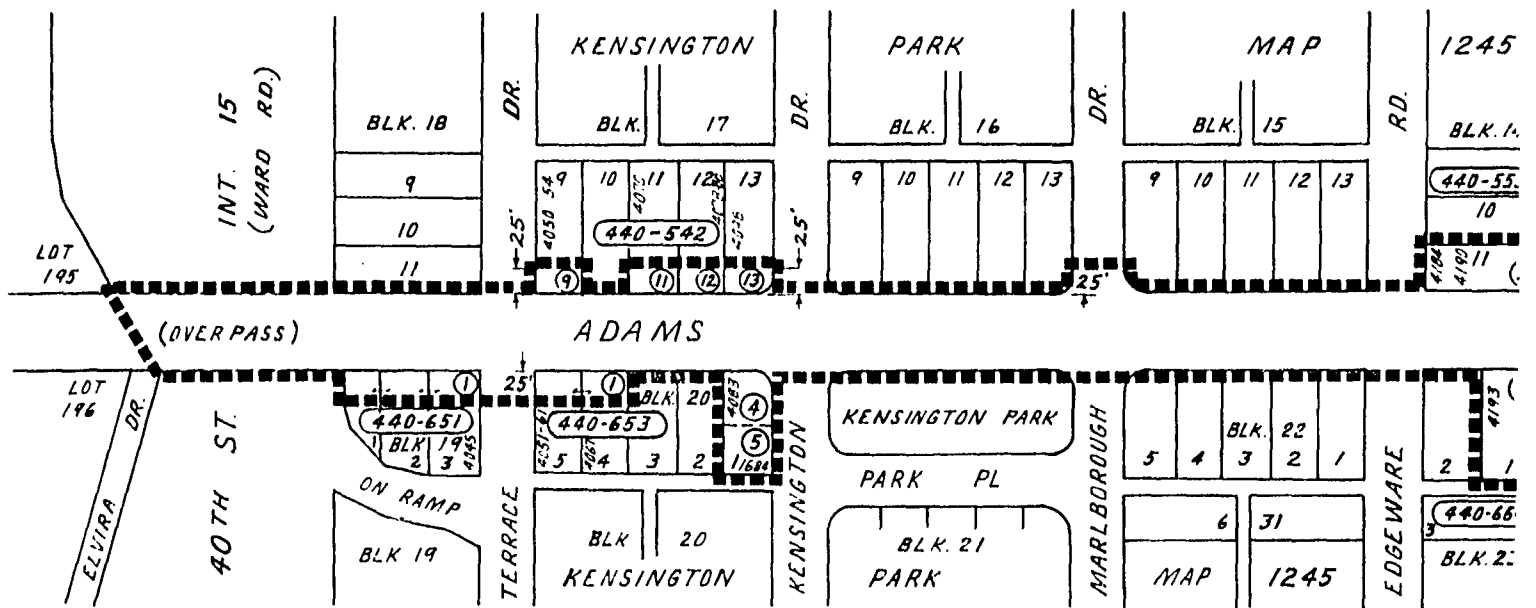
02290 JSG:vl:460  
9/26/79  
Or. Dept.: Eng. & Dev.

00001



LEGEND

BOUNDARY OF UTILI  
 COUNTY ASSESSOR'S  
 COUNTY ASSESSOR'S  
 DISTRICT HOUSE NO  
 PARCEL LINE



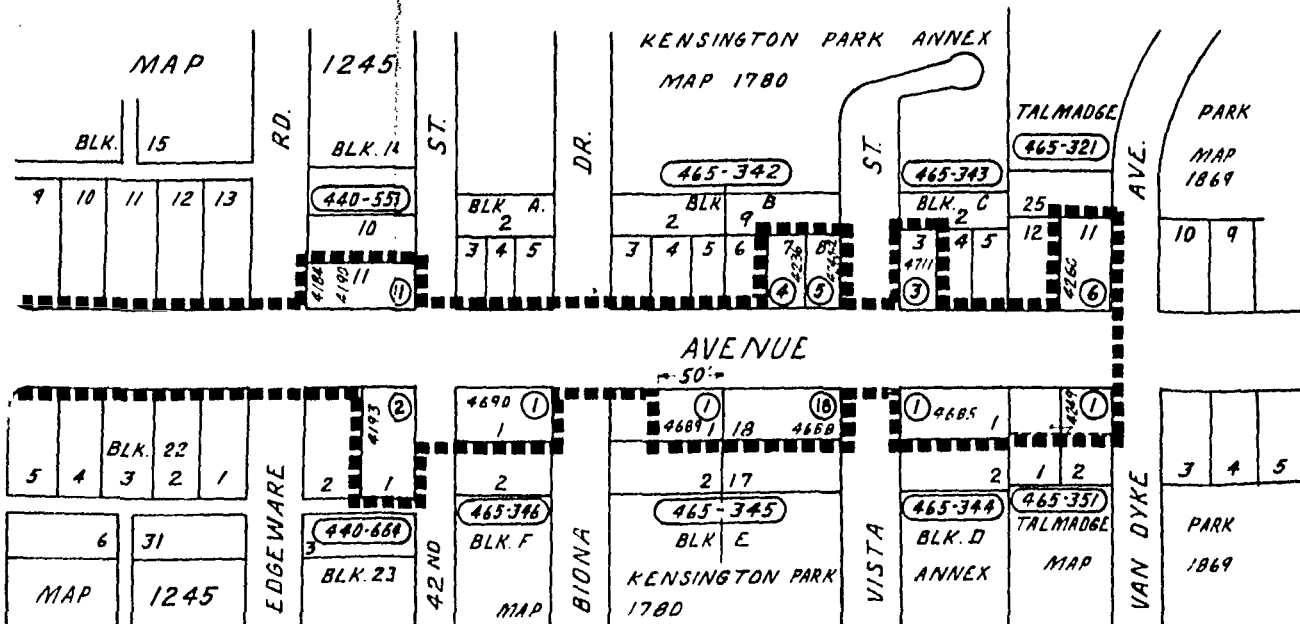
END

BOUNDARY OF UTILITY DISTRICT  
 COUNTY ASSESSOR'S BOOK & PAGE NO.  
 COUNTY ASSESSOR'S PARCEL NO.  
 DISTRICT HOUSE NO.  
 PARCEL LINE

■■■■■■■■■■  
 (365-100)  
 ①  
 4000  
 ---



SCALE: 1"=100'



DOCUMENT NO. **RR250454**  
 FILED **OCT 22 1979**  
 OFFICE OF THE CITY CLERK  
 SAN DIEGO, CALIFORNIA

RESOLUTION NO \_\_\_\_\_

DATE ADOPTED \_\_\_\_\_

ADAMS AVENUE				
INTERSTATE 15 TO VAN DYKE ST.				
UNDERGROUND UTILITY DISTRICT				
CITY OF SAN DIEGO, CALIFORNIA				NO. 20045
SHEET 1 OF 1 SHEETS				
DATE				PROJECT NUMBER
DESCRIPTION	BY	APPROVED	DATE	FILMED
ORIGINAL	214	2/26/66	1/27/79	
CONTROL CERTIFICATION				
214-1737				
LAMBERT COORDINATES				
CONTRACTOR	DATE STARTED		18520-D	
INSPECTOR	DATE COMPLETED			

02291

DEC 4 1979

Passed and adopted by the Council of The City of San Diego on \_\_\_\_\_  
by the following vote:

Councilmen	Yeas	Nays	Not Present	Ineligible
Bill Mitchell	<input checked="" type="checkbox"/>	<input type="checkbox"/>	<input type="checkbox"/>	<input type="checkbox"/>
Bill Cleator	<input checked="" type="checkbox"/>	<input type="checkbox"/>	<input type="checkbox"/>	<input type="checkbox"/>
Bill Lowery	<input type="checkbox"/>	<input type="checkbox"/>	<input checked="" type="checkbox"/>	<input type="checkbox"/>
Leon L. Williams	<input type="checkbox"/>	<input type="checkbox"/>	<input checked="" type="checkbox"/>	<input type="checkbox"/>
Fred Schnaubelt	<input checked="" type="checkbox"/>	<input type="checkbox"/>	<input type="checkbox"/>	<input type="checkbox"/>
Mike Gotch	<input checked="" type="checkbox"/>	<input type="checkbox"/>	<input type="checkbox"/>	<input type="checkbox"/>
Larry Stirling	<input checked="" type="checkbox"/>	<input type="checkbox"/>	<input type="checkbox"/>	<input type="checkbox"/>
Lucy Killea	<input checked="" type="checkbox"/>	<input type="checkbox"/>	<input type="checkbox"/>	<input type="checkbox"/>
Mayor Pete Wilson	<input checked="" type="checkbox"/>	<input type="checkbox"/>	<input type="checkbox"/>	<input type="checkbox"/>

AUTHENTICATED BY:

PETE WILSON

Mayor of The City of San Diego, California.

CHARLES G. ABDELNOUR

City Clerk of The City of San Diego, California.

(Seal)

By Barbara Berridge, Deputy.

Office of the City Clerk, San Diego, California

Resolution Number 250761 Adopted DEC 4 1979