

RESOLUTION NO. R-250986

R. 80-620  
(Rev. 5/9/80)

JAN 15 1980

A RESOLUTION ESTABLISHING AN UNDERGROUND UTILITY DISTRICT TO BE KNOWN AND DENOMINATED AS THE LAUREL STREET (COLUMBIA STREET TO FIRST AVENUE) AND STATE STREET (JUNIPER STREET TO MAPLE STREET) UNDERGROUND UTILITY DISTRICT.

WHEREAS, by Resolution No. R-250455, a public hearing was called for on December 4, 1979 at the hour of 2:00 p.m. in the Council Chambers of the City Administration Building, 202 C Street, San Diego, California, to determine whether the public health, safety or general welfare requires the removal of poles, overhead wires and associated structures and the underground installation of wires and facilities for supplying electric, communication, community antenna television or similar or associated service within that certain area of the City of San Diego more particularly described as follows:

Lots 7 through 11, BLOCK 80, Lots 1 through 8 BLOCK 81, Lots 5 through 9 BLOCK 82 of MIDDLETOWN SUBDIVISION MAP 4134-R; Lots J through H, Block 292, Lots F and G BLOCK 291, Lots F and G BLOCK 290, Lots E, F, and G BLOCK 289, Lot F and the easterly 24.95 feet of Lot G BLOCK 288, Lots A and L BLOCK 276, Lots A and L BLOCK 275 and Lots A and L BLOCK 274 of HORTON'S ADDITION LOCKLING SUBDIVISION D.B. 13, PAGE 522, Lots 1, 2 and 12 BLOCK 71, Lots 1 through 6 and 12 BLOCK 72, Lots 7 through 12 BLOCK 73 and Lots 10 through 12 BLOCK 68, Lots 1 through 4 and the westerly 50 feet of Lots 5 and 6 BLOCK 69 of MIDDLETOWN SUBDIVISION MAP 4134-R.

Said district shall also include the following described public rights-of-way:

LAUREL STREET between the easterly line of Interstate 5 which meets the adjoining underground district (Kettner Boulevard Phase I), and a line parallel to and 25 feet westerly of the westerly line of First Avenue which meets the adjoining underground district (Laurel Street - First Avenue to Sixth Avenue); STATE STREET between the northerly line of Juniper Street and the southerly line of Maple Street; KALMIA STREET between the easterly line of Interstate 5 and the easterly line of State Street;

**CORRECTED COPY**

00635

UNION STREET between a line parallel to and 100 feet northerly of the northerly line of Laurel Street and a line parallel to and 50 feet southerly of the southerly line of said Laurel Street; CURLEW STREET and BRANT STREET between a line parallel to and 50 feet southerly of the southerly line of Laurel Street and the northerly line of said Laurel Street; ALBATROSS between a line parallel to and 40 feet northerly of the northerly line of Laurel Street and a line parallel to and 50 feet southerly of the southerly line of said Laurel Street; FRONT STREET between a line parallel to and 50 feet northerly of the northerly line of Laurel Street and a line parallel to and 50 feet southerly of the southerly line of said Laurel Street; HORTON AVENUE between a line parallel to and 150 feet northerly of the northerly line of Laurel Street and the northerly line of Laurel Street;

and all as more particularly shown on Drawing NO. 18546-D entitled "LAUREL STREET (Columbia Street to First Avenue) and STATE STREET (Juniper Street to Maple Street) UNDERGROUND UTILITY DISTRICT," copies of which are on file in the office of the City Clerk as Document No. GC-250455 and attached hereto and incorporated herein as Exhibit A; and

WHEREAS, notice of such hearing has been given by the City Clerk to all affected property owners as defined in Chapter VI, Article 1, Division 5 of the San Diego Municipal Code, and the utilities concerned in the manner and for the time required by law; and

WHEREAS, such hearing has been duly and regularly held and all persons interested have been given an opportunity to be heard; NOW, THEREFORE,

BE IT RESOLVED, by the Council of The City of San Diego, as follows:

1. The City Council does hereby find and determine that the public health, safety and general welfare require the removal of poles, overhead wires and associated overhead structures and

250985


the underground installation of wires and facilities for supplying electric, communication, community antenna television or similar or associated service within the area set forth above and that pursuant to Chapter VI, Article 1, Division 5 of the San Diego Municipal Code, the above-described area is hereby declared to be an underground utility district in the City of San Diego, and the maps and document referred to above are hereby incorporated as a part of this resolution.

2. The City Council shall by subsequent resolution fix the date upon which the property in the district must be ready to receive underground service, and shall by subsequent resolution order the removal of all poles, overhead wires and associated overhead structures and the underground installation of wires and facilities for supplying electric, communication, community antenna television or similar or associated service.

3. The City Clerk be and he is hereby instructed to notify all affected persons as defined in Chapter VI, Article 1, Division 5 of the San Diego Municipal Code, and all affected utility companies of the adoption of this resolution within fifteen (15) days after the date of such adoption. The City Clerk shall further notify said affected persons as defined in Chapter VI, Article 1, Division 5 of the San Diego Municipal Code of the necessity that if they desire to continue to receive electric, communication, community antenna television or similar or associated service, they shall provide at their own expense all necessary facility changes on their premises so as to receive underground service from the lines relocated underground of the supplying utility company subject

to applicable rules, regulations and tariffs of the respective utility company on file with the Public Utilities Commission of the State of California (as of the date of adoption of this resolution) and subject to all other applicable requirements of State law and City ordinances. The Clerk's notification shall be made in the manner provided in Chapter VI, Article 1, Division 5 of the San Diego Municipal Code.

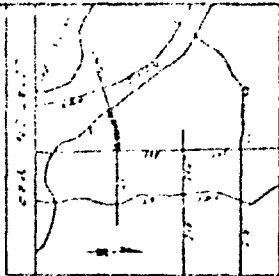
APPROVED: JOHN W. WITT, City Attorney

By   
Janis Sammartino Gardner  
Deputy City Attorney

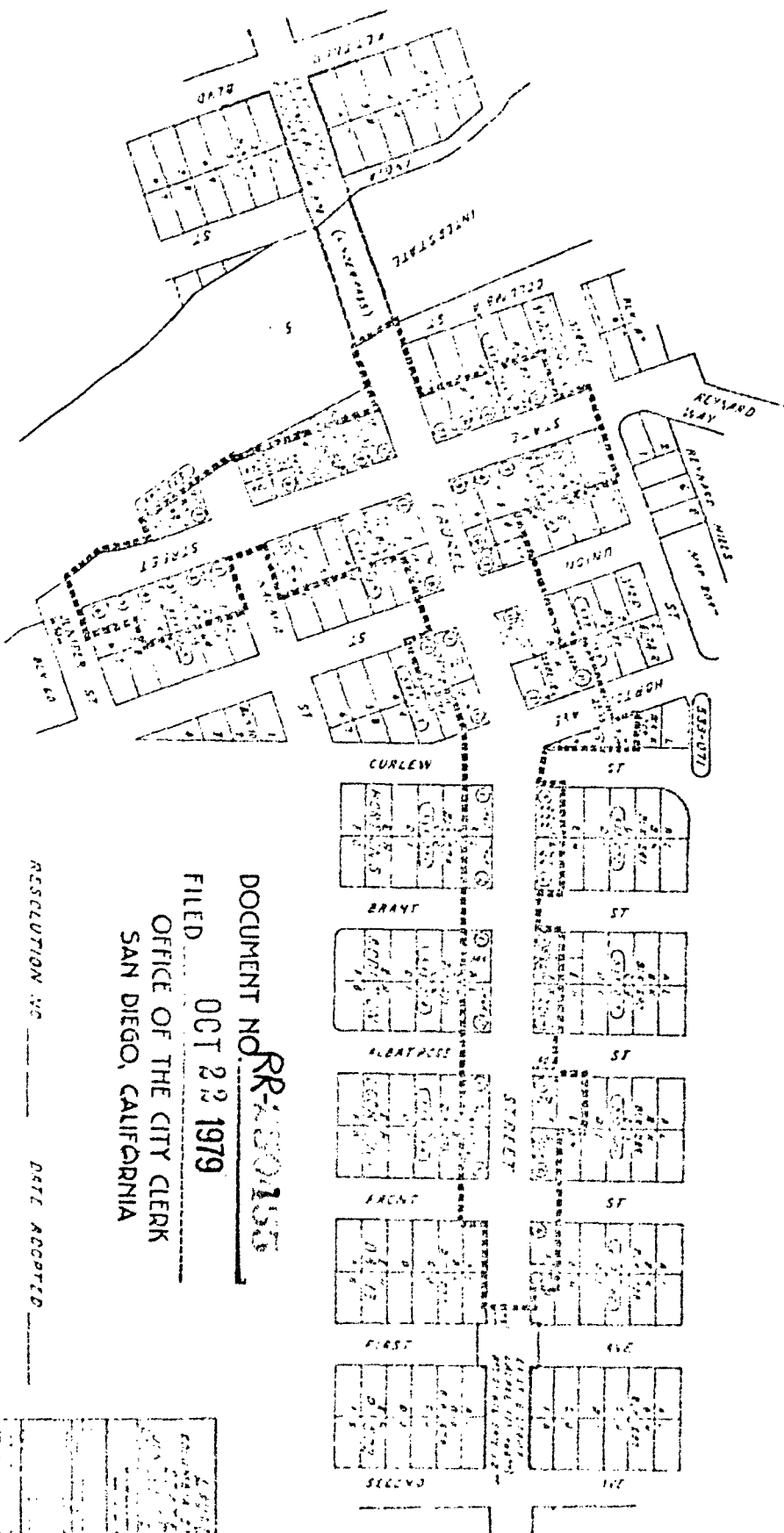
JSG:vl:460  
9/26/79 REV. 5/9/80  
Or. Dept.: E&D

250986

00638



**LEGEND:**  
 BOUNDARY OF UTILITY DISTRICT  
 COUNTY ASSESSOR'S ACCT. # PAGE NO.  
 COUNTY ASSESSOR'S PARCEL NO.  
 DISTRICT HOUSE NO.  
 PARCEL LINE



DOCUMENT NO. **R-280150**  
 FILED **OCT 22 1979**  
 OFFICE OF THE CITY CLERK  
 SAN DIEGO, CALIFORNIA

RESOLUTION NO. \_\_\_\_\_ DATE ADOPTED \_\_\_\_\_

APPROVED	
CITY CLERK	
DATE	
FILED	

00638a

JAN 15 1980

Passed and adopted by the Council of The City of San Diego on \_\_\_\_\_, by the following vote:

Councilmen	Yeas	Nays	Not Present	Ineligible
Bill Mitchell	<input checked="" type="checkbox"/>	<input type="checkbox"/>	<input type="checkbox"/>	<input type="checkbox"/>
Bill Cleator	<input checked="" type="checkbox"/>	<input type="checkbox"/>	<input type="checkbox"/>	<input type="checkbox"/>
Bill Lowery	<input type="checkbox"/>	<input type="checkbox"/>	<input checked="" type="checkbox"/>	<input type="checkbox"/>
Leon L. Williams	<input checked="" type="checkbox"/>	<input type="checkbox"/>	<input type="checkbox"/>	<input type="checkbox"/>
Fred Schnaubelt	<input checked="" type="checkbox"/>	<input type="checkbox"/>	<input type="checkbox"/>	<input type="checkbox"/>
Mike Gotch	<input checked="" type="checkbox"/>	<input type="checkbox"/>	<input type="checkbox"/>	<input type="checkbox"/>
Larry Stirling	<input checked="" type="checkbox"/>	<input type="checkbox"/>	<input type="checkbox"/>	<input type="checkbox"/>
Lucy Killea	<input checked="" type="checkbox"/>	<input type="checkbox"/>	<input type="checkbox"/>	<input type="checkbox"/>
Mayor Pete Wilson	<input checked="" type="checkbox"/>	<input type="checkbox"/>	<input type="checkbox"/>	<input type="checkbox"/>

AUTHENTICATED BY:

PETE WILSON

Mayor of The City of San Diego, California.

(Seal)

CHARLES G. ABDELNOUR

City Clerk of The City of San Diego, California.

By Rita Anderson, Deputy.

RECEIVED  
CITY CLERK'S OFFICE  
1980 MAY 14 AM 10:14  
SAN DIEGO, CALIF.

Office of the City Clerk, San Diego, California

Resolution Number 250986 Adopted JAN 15 1980