

RESOLUTION NO. RC-251191 (R.80-1416)

FEB 19 1980

WHEREAS, Section 1930 of the Streets and Highways Code provides a procedure for the summary vacation of streets by City Council resolution where that portion to be vacated has been superseded by relocation; and

WHEREAS, that portion of EDISON STREET has been relocated by the approval on this date of the dedication of a revised alignment for EDISON STREET by the acceptance of the final map of the subdivision to be known as BAY SUMMIT; and

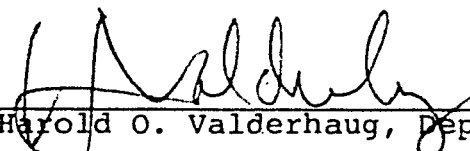
WHEREAS, those properties adjoining that portion of EDISON STREET to be vacated will continue to have access or will be accessible by the street which has been dedicated with the approval on this date of the subdivision to be known as BAY SUMMIT; NOW, THEREFORE,

BE IT RESOLVED, by the Council of The City of San Diego, as follows:

1. That a portion of EDISON STREET, as more particularly shown on Drawing No. 18081-D on file in the office of the City Clerk as Document No. RC-251191-1, which is by this reference incorporated herein and made a part hereof, be and the same is hereby ordered vacated.

2. That the City Clerk shall cause a certified copy of this resolution, with drawing, attested by him under seal, to be recorded in the office of the County Recorder.

APPROVED: JOHN W. WITT, City Attorney

By 
Harold O. Valderhaug, Deputy

HOV:ps
2/6/80
Or.Dept. E&D
T.M. 78-159
W.O. 70868
18081-D

01235

00001-01236

PARCEL 2

PARCEL MAP NO. 6207

P.M. 6207
P.M. 5706

40'

EDISON STREET

00002 - 01236

2

PARCEL 2

6207

PARCEL MAP NO.

P.M. 6207
P.M. 5706

EET

PROPOSED

EDI

PARCEL 2

PARCEL MAP NO. 5706

PROPOSED BAY SUMM.

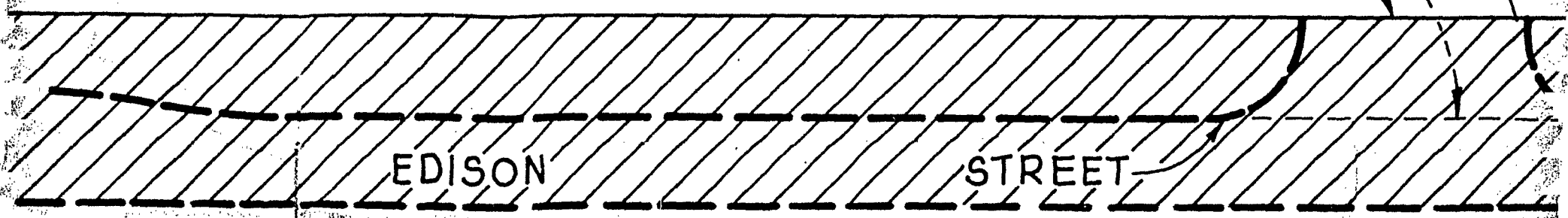
PROPOSED TESLA
STREET

P.M. 5623
P.M. 5706

PL
NO

EDISON

STREET



PROPOSED BAY SUMMIT SUBDIVISION

PARCEL 2

PARCEL MAP
NO. 5623

P.M. 5623
P.M. 5706

CLAIREMONT
PLAZA

UNIT NO. 4

MAP NO. 3495

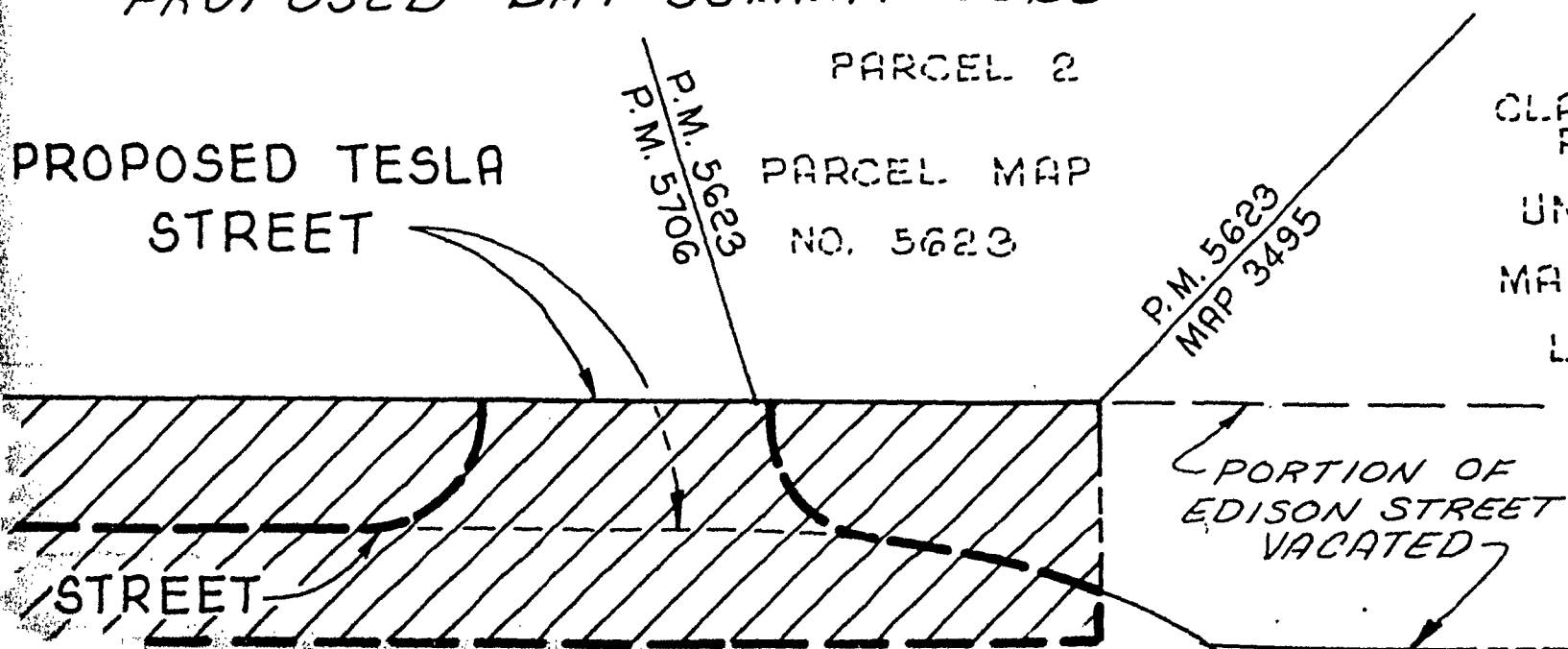
LOT 12

PROPOSED TESLA
STREET

P.M. 5623
MAP 3495

PORTION OF
EDISON STREET
VACATED

STREET



SUBDIVISION

2

MAP

P.M. 5623
MAP 3495

CLAIREMONT
PLAZA

UNIT NO. 4

MAP NO. 3495

LOT 12

PORTION OF
EDISON STREET
VACATED



40'

LOT 36
MISSION BAY VALLEY ESTATES
MAP NO. 8282

00006-01236

40'

EDISON

24'

LOT 36
MISSION BAY VALLEY ESTATES
MAP NO. 8282

19'
GESNER STREET 24'

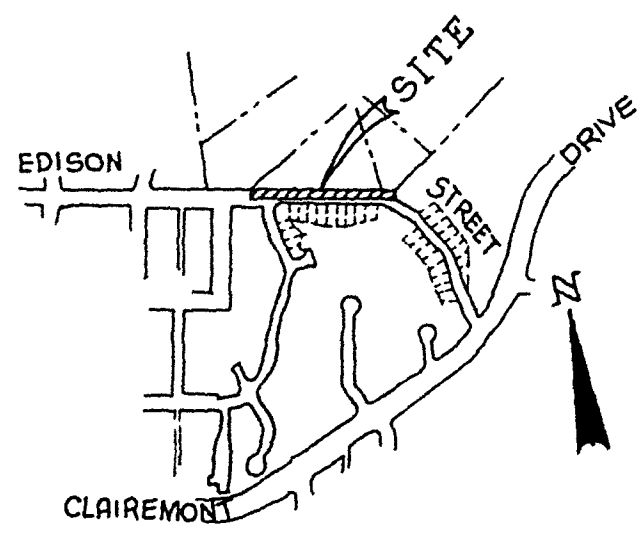
24

25

26

MISSION

BAY



VICINITY MAP
No Scale

00007-01236

24

25

26

27

28

29

30

31

MISSION

BAY

VALLEY

ESTATES

MAP

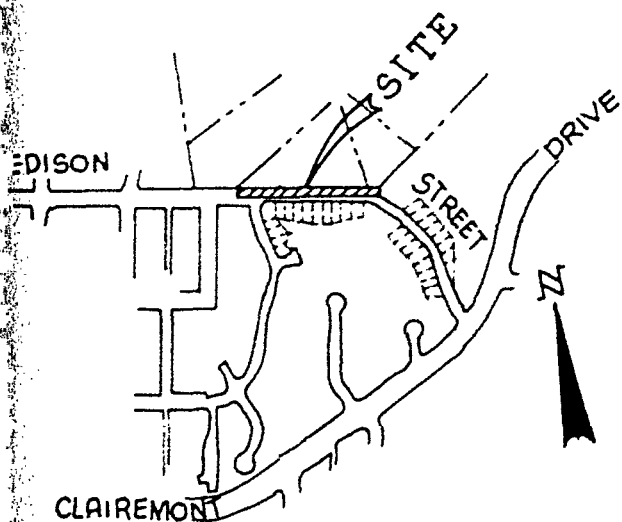
M

REFERENCE DR.


MISSION BAY VALLEY ESTATES MAP
 PARCEL MAP NOS. 5623, 5706, 620
 IMPROVEMENT PLANS: 18069-1, 2-D
 DWGS. 16668-D & 16963-D (STRE

NOTE

STREET BEING VACATED WAS DEDI

LEGVICINITY MAP

No Scale



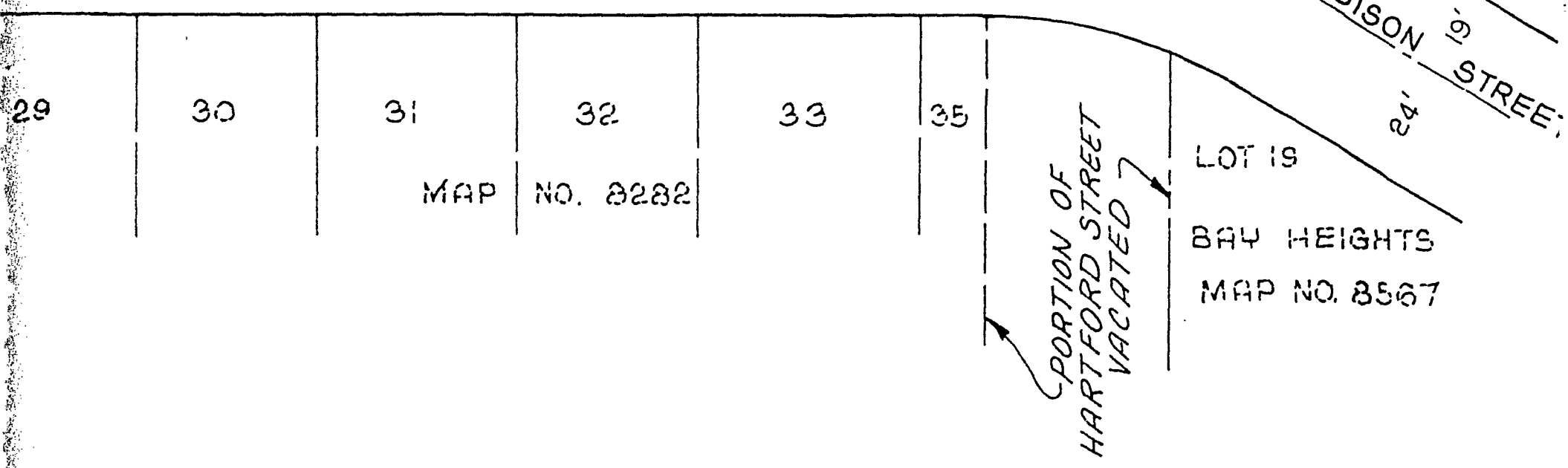
INDICATES ALIGNMENT OF EDISC
 MAP OF BAY SUMMIT



INDICATES STREET VACATION

24 STREET

LC



REFERENCE DRAWINGS

EDISON BAY VALLEY ESTATES MAP NO. 8282; BAY HEIGHTS MAP NO. 8567
 RCEL MAP NOS. 5623, 5706, 6207
 IMPROVEMENT PLANS: 18069-1, 2-D
 MAPS. 16668-D & 16963-D (STREET VACATIONS)

NOTE

STREET BEING VACATED WAS DEDICATED ON MORENA MAP NO. 809

LEGEND

INDICATES ALIGNMENT OF EDISON STREET AND TESLA STREET DEDICATED ON MAP OF BAY SUMMIT

INDICATES STREET VACATION

DOCUMENT NO. LA-251191-1
 FILED FEB 19 1980
 OFFICE OF THE CITY CLERK
 SAN DIEGO, CALIFORNIA

LOT 18

BAY HEIGHTS
MAP NO. 8567

SCALE

EDISON STREET

LOT 19

BAY HEIGHTS
MAP NO. 8567

EDISON ST
HARTFORD STREET
VACATED

ASSOCIATED ENGINEERS
3904 GROTON STREET
SAN DIEGO, CALIFORNIA 92110
(714) 224-2465

C. 8567

STREET VACATION

PORTION OF EDISON STREET BETWEEN THE
WESTERLY CORNER OF PARCEL MAP NO. 5706
AND THE EASTERLY CORNER OF THE
SOUTHERLY BOUNDARY OF PARCEL MAP
NO. 5623

FOR PROPOSED BAY SUMMIT

CITY OF SAN DIEGO, CALIFORNIA

SHEET 1 OF 1 SHEET

T.M. 78-159
W.O. NO. 70868

Jim Mueller 8-8-79
FOR CITY ENGINEER DATE

DESCRIPTION	BY	APPROVED	DATE	FILMED
ORIGINAL AC 22 Sep 78				
AS BUILT				

George Robinson 8-9-79

8-3-79 Robert G. C. [Signature]
CONTROL CERTIFICATION
228-1707
LAMBERT COORDINATES

CONTRACTOR _____ DATE STARTED _____
INSPECTOR _____ DATE COMPLETED _____

18081-D

INDICATED ON

DOCUMENT NO.

FILED

OFFICE OF THE CITY CLERK
SAN DIEGO, CALIFORNIA

FEB 19 1980

CA-251191-1

H.F. B-7 V.F.G-2

1299

FEB 19 1980

Passed and adopted by the Council of The City of San Diego on _____, by the following vote:

Councilmen	Yeas	Nays	Not Present	Ineligible
Bill Mitchell	<input checked="" type="checkbox"/>	<input type="checkbox"/>	<input type="checkbox"/>	<input type="checkbox"/>
Bill Cleator	<input checked="" type="checkbox"/>	<input type="checkbox"/>	<input type="checkbox"/>	<input type="checkbox"/>
Bill Lowery	<input type="checkbox"/>	<input type="checkbox"/>	<input checked="" type="checkbox"/>	<input type="checkbox"/>
Leon L. Williams	<input checked="" type="checkbox"/>	<input type="checkbox"/>	<input type="checkbox"/>	<input type="checkbox"/>
Fred Schnaubelt	<input checked="" type="checkbox"/>	<input type="checkbox"/>	<input type="checkbox"/>	<input type="checkbox"/>
Mike Gotch	<input checked="" type="checkbox"/>	<input type="checkbox"/>	<input type="checkbox"/>	<input type="checkbox"/>
Larry Stirling	<input checked="" type="checkbox"/>	<input type="checkbox"/>	<input type="checkbox"/>	<input type="checkbox"/>
Lucy Killea	<input checked="" type="checkbox"/>	<input type="checkbox"/>	<input type="checkbox"/>	<input type="checkbox"/>
Mayor Pete Wilson	<input checked="" type="checkbox"/>	<input type="checkbox"/>	<input type="checkbox"/>	<input type="checkbox"/>

AUTHENTICATED BY:

PETE WILSON

Mayor of The City of San Diego, California.

(Seal)

CHARLES G. ABDELNOUR

City Clerk of The City of San Diego, California.

By Rita Andrews Deputy.

RECEIVED
CITY CLERK'S OFFICE
1980 FEB - 7 PM 4: 52
SAN DIEGO, CALIF.

Office of the City Clerk, San Diego, California

Resolution Number R-251191 Adopted FEB 19 1980