

RESOLUTION NO. R-251901

(R.80-524)

VACATION OF OLIVE STREET, A PORTION OF 47TH STREET AND ALLEYS IN BLOCKS 6 AND 9 OF SWAN'S ADDITION, MAP 947

MAY 27 1980

WHEREAS, it is proposed that OLIVE STREET, A PORTION OF 47TH STREET AND ALLEYS IN BLOCKS 6 AND 9 OF SWAN'S ADDITION, MAP 946 be vacated; and

WHEREAS, there is no present or prospective use for the street either for the public street system for which the right-of-way was originally acquired or for any other public use of a like nature that can be anticipated; and

WHEREAS, the public will benefit from the vacation through improved utilization of land; and

WHEREAS, the vacation or abandonment is not inconsistent with the General Plan or an approved Community Plan; and

WHEREAS, the public street system for which the right-of-way was originally acquired will not be detrimentally affected by this vacation; NOW, THEREFORE,

BE IT RESOLVED, by the Council of The City of San Diego, California, that OLIVE STREET, A PORTION OF 47TH STREET AND ALLEYS IN BLOCKS 6 AND 9 OF SWAN'S ADDITION, MAP 946 as more particularly referred to in Resolution of Intention No. R-251765 is unnecessary for present or prospective public street purposes.

BE IT FURTHER RESOLVED, that OLIVE STREET, A PORTION OF 47TH STREET AND ALLEYS IN BLOCKS 6 AND 9 OF SWAN'S ADDITION, MAP 946 as more particularly shown on Drawing No. 18416-D on file in the office of the City Clerk as Document No. RR-251765,

G 01021

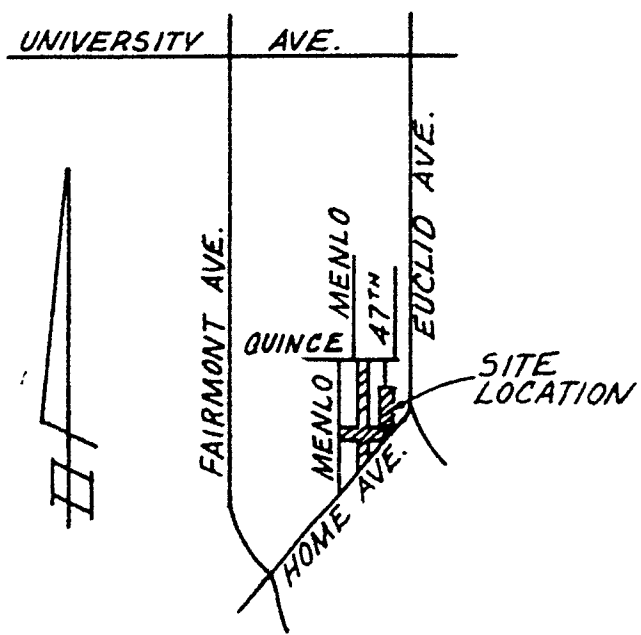
which said Drawing is attached hereto and made a part hereof,
be, and the same is hereby ordered vacated.

BE IT FURTHER RESOLVED, that the City Clerk shall cause
a certified copy of this resolution, attested by him under
seal, to be recorded in the office of the County Recorder.


APPROVED: JOHN W. WITT, City Attorney

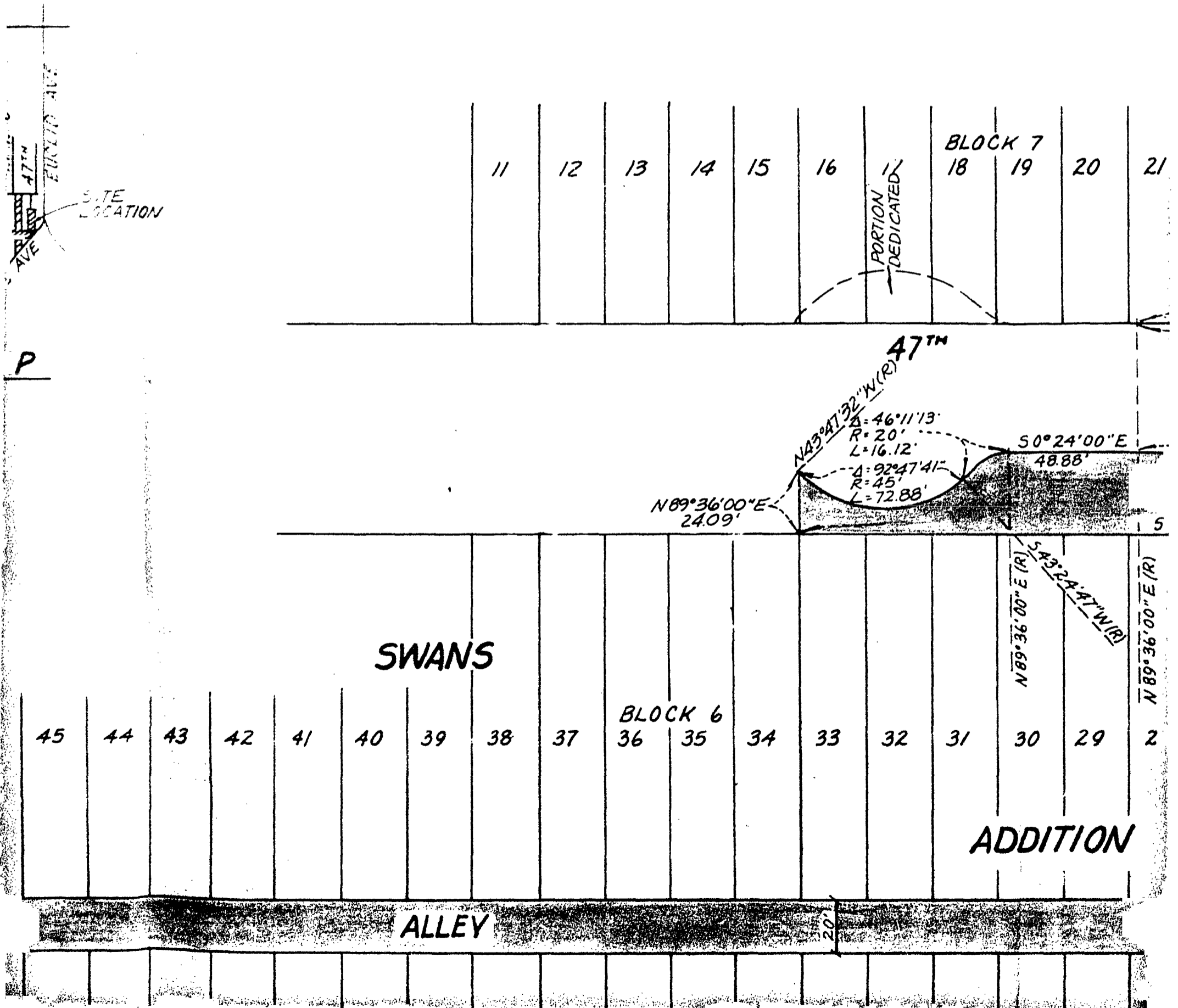
By 
Harold O. Valderhaug, Deputy

HOV:dm
9/25/79
Or.Dept.:E&D
W.O.: 27002
18416-D



VICINITY MAP
NO SCALE





LEGEND

OLIVE STREET, ALLEY AND PORTION
OF 47TH STREET VACATED SHOWN THUS

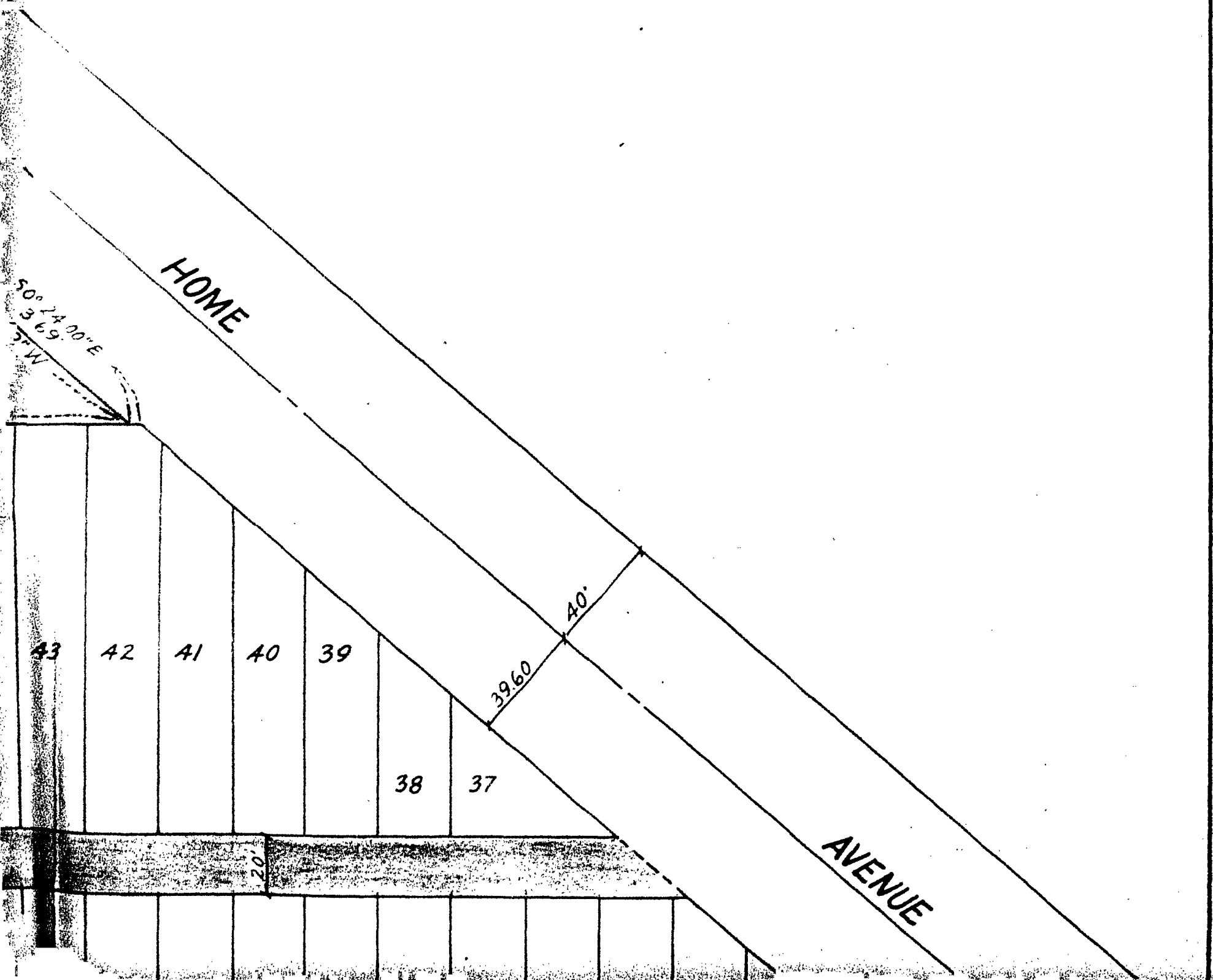


BASIS OF BEARINGS

NORTH LINE OF OHIO STREET (QUINCE STREET)
PER MAP N² 1175, I.E. N 89° 36' E

REFERENCE DWGS.

14708-B, 18621-D



SWA.

STREET

60'

47 46 45 44 43 42 41 40 39

ALLEY

MENLO

60'

AVENUE

2 3 4 5 6 7 8 9 10

QUINCE

SCALE: 1" = 40'

SWANS

3 42 41 40 39 38 37 36 35 34 33 32 31 30 29 28 27 26

BLOCK 6

N 89° 36' 0"

(NIB)

N 89° 36' 0"

ADDITION

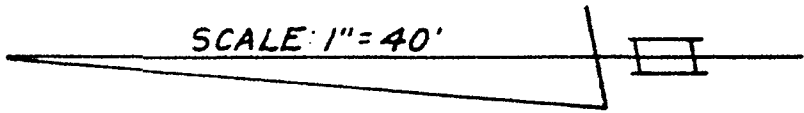
ALLEY

20'

7 8 9 10 11 12 13 14 15 16 17 18 19 20 21 22 23

BLOCK 6

SCALE: 1" = 40'



80'

MENL

33 32 31 30 29 28 27 26 25

ADDITION

N 89° 36' E

110'

N 89° 36' E

S 79° 14' W

STREET

48 47 46 BLOCK 45 44 43

ALLEY

MAP 947

60'

16 17 18 19 20 21 22 23 24

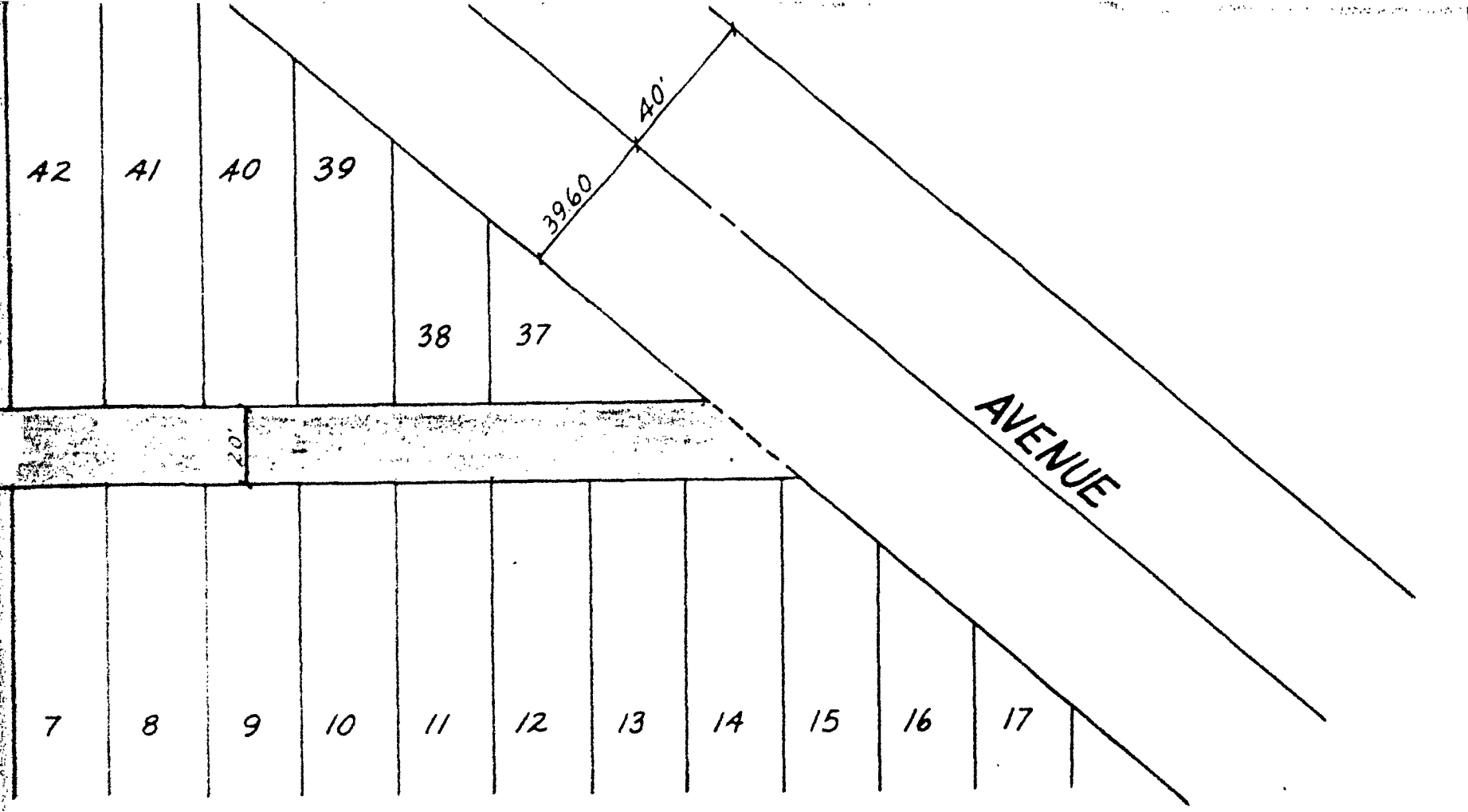
1 2 3 BLOCK 9 4 5 6

80'

MENLO

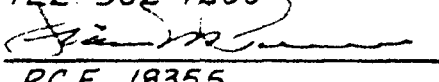


AVENUE

OLIVE



STREET VACATION-OLIVE STREET EAST OF MENLO AVENUE,
PORTION OF 47TH STREET SOUTH OF QUINCE STREET,
ALLEY IN BLOCKS 6 AND 9, ALL IN SWANS ADDITION MAP 947,
AND SEWER & DRAIN EASEMENT RESERVED

DOCUMENT NO. RR-251765
 FILED MAY 3 1980
 OFFICE OF THE CITY CLERK
 SAN DIEGO, CALIFORNIA

FRANK M. POWELL CIVIL ENGINEER RCE 18355 5136 LEICESTER WAY SAN DIEGO CAL, 92120 TEL-582-4200  RCE 18355	CITY OF SAN DIEGO, CALIFORNIA SHEET / OF / SHEET		W.O. 79-600 NO. 27002	
	 FOR CITY ENGINEER		DIVISION HEAD	
	APPROVED <u>July 20, 1979</u> <small>DATE</small>		DESIGN ENGINEER  CONTROL CERTIFICATION	
	DESCRIPTION ORIGINAL	BY	APPROVED	DATE FILMED #1 79
	STATUS		206-1739 LAMBERT COORDINATES	18416 -D

2106-4

LC-251901

Passed and adopted by the Council of The City of San Diego on _____
by the following vote:

MAY 27 1980

Councilmen	Yeas	Nays	Not Present	Ineligible
Bill Mitchell	<input checked="" type="checkbox"/>	<input type="checkbox"/>	<input type="checkbox"/>	<input type="checkbox"/>
Bill Cleator	<input checked="" type="checkbox"/>	<input type="checkbox"/>	<input type="checkbox"/>	<input type="checkbox"/>
Bill Lowery	<input checked="" type="checkbox"/>	<input type="checkbox"/>	<input type="checkbox"/>	<input type="checkbox"/>
Leon L. Williams	<input checked="" type="checkbox"/>	<input type="checkbox"/>	<input type="checkbox"/>	<input type="checkbox"/>
Fred Schnaubelt	<input checked="" type="checkbox"/>	<input type="checkbox"/>	<input type="checkbox"/>	<input type="checkbox"/>
Mike Gotch	<input type="checkbox"/>	<input type="checkbox"/>	<input checked="" type="checkbox"/>	<input type="checkbox"/>
Larry Stirling	<input checked="" type="checkbox"/>	<input type="checkbox"/>	<input type="checkbox"/>	<input type="checkbox"/>
Lucy Killea	<input checked="" type="checkbox"/>	<input type="checkbox"/>	<input type="checkbox"/>	<input type="checkbox"/>
Mayor Pete Wilson	<input type="checkbox"/>	<input type="checkbox"/>	<input checked="" type="checkbox"/>	<input type="checkbox"/>

AUTHENTICATED BY:

PETE WILSON

Mayor of The City of San Diego, California.

CHARLES G. ABDELNOUR

City Clerk of The City of San Diego, California.

(Seal)

By Rita Andrews, Deputy.

Office of the City Clerk, San Diego, California

Resolution Number 251901 Adopted MAY 27 1980