

RESOLUTION NO. R-252803

(R.81-413)

VACATION OF A PORTION OF PALM STREET BETWEEN  
INDIA STREET AND COLUMBIA STREET

**OCT 6 1980**

WHEREAS, it is proposed that a portion of Palm Street between India Street and Columbia Street be vacated; and

WHEREAS, there is no present or prospective use for the street either for the public street system for which the right-of-way was originally acquired or for any other public use of a like nature that can be anticipated; and

WHEREAS, the public will benefit from the vacation through improved utilization of land; and

WHEREAS, the vacation or abandonment is not inconsistent with the General Plan or an approved Community Plan; and

WHEREAS, the public street system for which the right-of-way was originally acquired will not be detrimentally affected by this vacation; NOW, THEREFORE,

BE IT RESOLVED, by the Council of The City of San Diego, California, that a portion of Palm Street between India Street and Columbia Street, as more particularly referred to in Resolution of Intention No. R-252654, is unnecessary for present or prospective public street purposes.

BE IT FURTHER RESOLVED, that a portion of Palm Street between India Street and Columbia Street, as more particularly shown on Drawing No. 15006-B on file in the office of the City Clerk as Document No. RR-252654, which said Drawing is attached hereto and made a part hereof, be, and the same is hereby ordered vacated.

**01150**

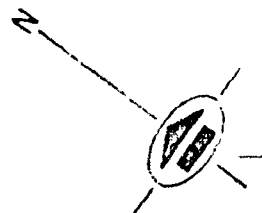
BE IT FURTHER RESOLVED, that the City Clerk shall cause a certified copy of this resolution, attested by him under seal, to be recorded in the office of the County Recorder.

APPROVED: JOHN W. WITT, City Attorney

By *Harold O. Valderhaug* Deputy  
*per*

HOV:ps:221.1  
9/2/80  
Or.Dept. E&D  
W.O. 27002  
15006-B

01152



SCALE 1"=50'

BLOCK 108

COLUMBIA

PORTIONS OF COLUMBIA STREET  
VACATED PER RES NO. 20814, 12-13-15

SEWER EASEMENT PER BOOK  
509 PAGE 186 OF DEEDS (UN-  
SPECIFIED WIDTH & LOCATION)  
ABANDONED BLOCK 107

MIDDLETOWN  
MAP 4134-R

4 5 6

INDIA

4.22' L=12.61'  
R=12.00'  
Δ=60°12'05"

PALM STREET

PALM STREET

STREET

PORTIONS OF PALM STREET  
VACATED PER RES. 198028,  
9-16-69

BLOCK 101

STREET

PORTION OF PALM STREET  
VACATED PER RES. 198028,  
9-16-69

12

11

BLOCK 102

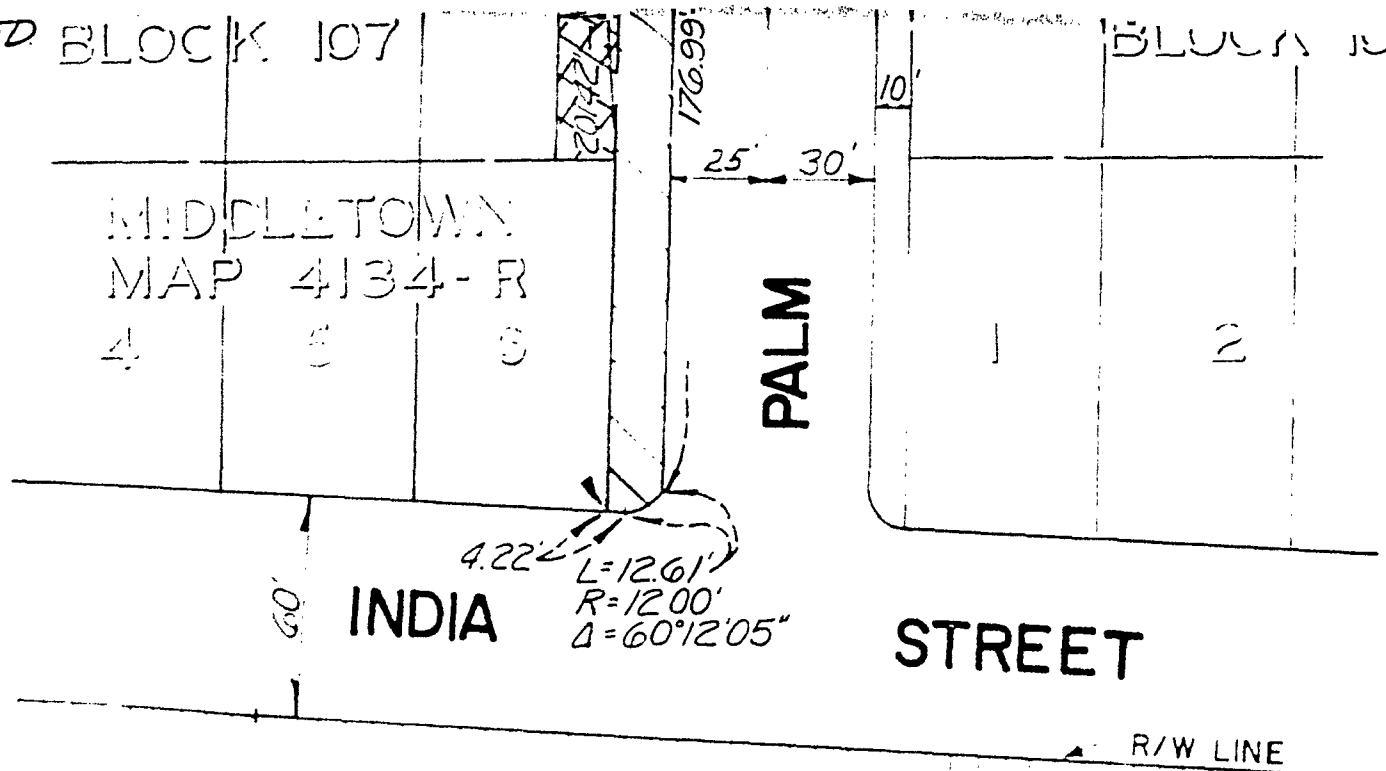
1

2

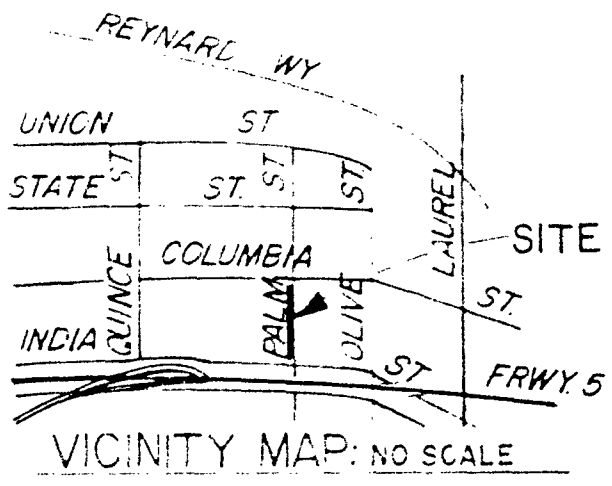
R/W LINE

ABANDONED BLOCK 107

BLOCK 102



### INTERSTATE 5



VICINITY MAP: NO SCALE

#### AREA OF VACATION

0.067 ACRE

#### AREA OF ABANDONMENT (SLOPE EASEMENT) .034 ACRE

#### REFERENCE DRAWINGS

11926-B  
19140-D SIDEWALK IMPROVEMENTS  
AND SEWER RELOCATION

#### LEGEND

- PORTION OF PALM STREET VACATED
- PORTION OF SLOPE EASEMENT PER DEED RECORDED AUGUST 13, 1930 IN BOOK 1802, PAGE 208, OF DEEDS ABANDONED

GGG  
GINLEIRING CORPORATION

BOOK NO. **RR-252654**

FILED **SEP 17 1980**

SAN DIEGO, CALIFORNIA

**STREET VACATION - A PORTION OF PALM STREET BETWEEN INDIA STREET AND COLUMBIA STREET AND SEWER EASEMENT AND SLOPE EASEMENT ABANDONMENT IN LOT 7 BLK 107 IN MIDDLETOWN MAP 4134-R**

		S.A. 80-602 27002
	<i>J.F. Laughlin</i> FOR CITY ENGINEER	Aug. 19, 1980 <i>R. Haskin</i>
		206-1715
		15006 - B

01153

J-79.210

175

Passed and adopted by the Council of The City of San Diego on OCT 6 1980,  
 by the following vote:

Councilmen	Yeas	Nays	Not Present	Ineligible
Bill Mitchell	<input checked="" type="checkbox"/>	<input type="checkbox"/>	<input type="checkbox"/>	<input type="checkbox"/>
Bill Cleator	<input type="checkbox"/>	<input type="checkbox"/>	<input checked="" type="checkbox"/>	<input type="checkbox"/>
Bill Lowery	<input type="checkbox"/>	<input type="checkbox"/>	<input checked="" type="checkbox"/>	<input type="checkbox"/>
Leon L. Williams	<input checked="" type="checkbox"/>	<input type="checkbox"/>	<input type="checkbox"/>	<input type="checkbox"/>
Fred Schnaubelt	<input checked="" type="checkbox"/>	<input type="checkbox"/>	<input type="checkbox"/>	<input type="checkbox"/>
Mike Gotch	<input checked="" type="checkbox"/>	<input type="checkbox"/>	<input type="checkbox"/>	<input type="checkbox"/>
Larry Stirling	<input checked="" type="checkbox"/>	<input type="checkbox"/>	<input type="checkbox"/>	<input type="checkbox"/>
Lucy Killea	<input checked="" type="checkbox"/>	<input type="checkbox"/>	<input type="checkbox"/>	<input type="checkbox"/>
Mayor Pete Wilson	<input checked="" type="checkbox"/>	<input type="checkbox"/>	<input type="checkbox"/>	<input type="checkbox"/>

AUTHENTICATED BY:

PETE WILSON  
 Mayor of The City of San Diego, California.

CHARLES G. ABDELNOUR  
 City Clerk of The City of San Diego, California.

(Seal)

By Ellen Boward, Deputy.

Office of the City Clerk, San Diego, California	
Resolution Number <u>R-252803</u>	Adopted <u>OCT 6 1980</u>