

RESOLUTION No. R-253045 (R-81-810)

Adopted on NOV 3 1980

BE IT RESOLVED, by the Council of The City of San Diego as follows:

That portions of Quarter Section of Lots 17 and 78 of Rancho de la Nacion, according to Map No. 166, filed in the office of the County Recorder of San Diego County on May 11, 1869, as more particularly described in the document attached hereto as Exhibit "A" and shown on Drawing No. 15055-B herein, is hereby set aside for pedestrian and non-motor vehicular access easement and drainage easement.

That the City Clerk of said City be, and he is hereby authorized and directed to cause a certified copy of this resolution, attested by him under seal, to be recorded in the office of the San Diego County Recorder.

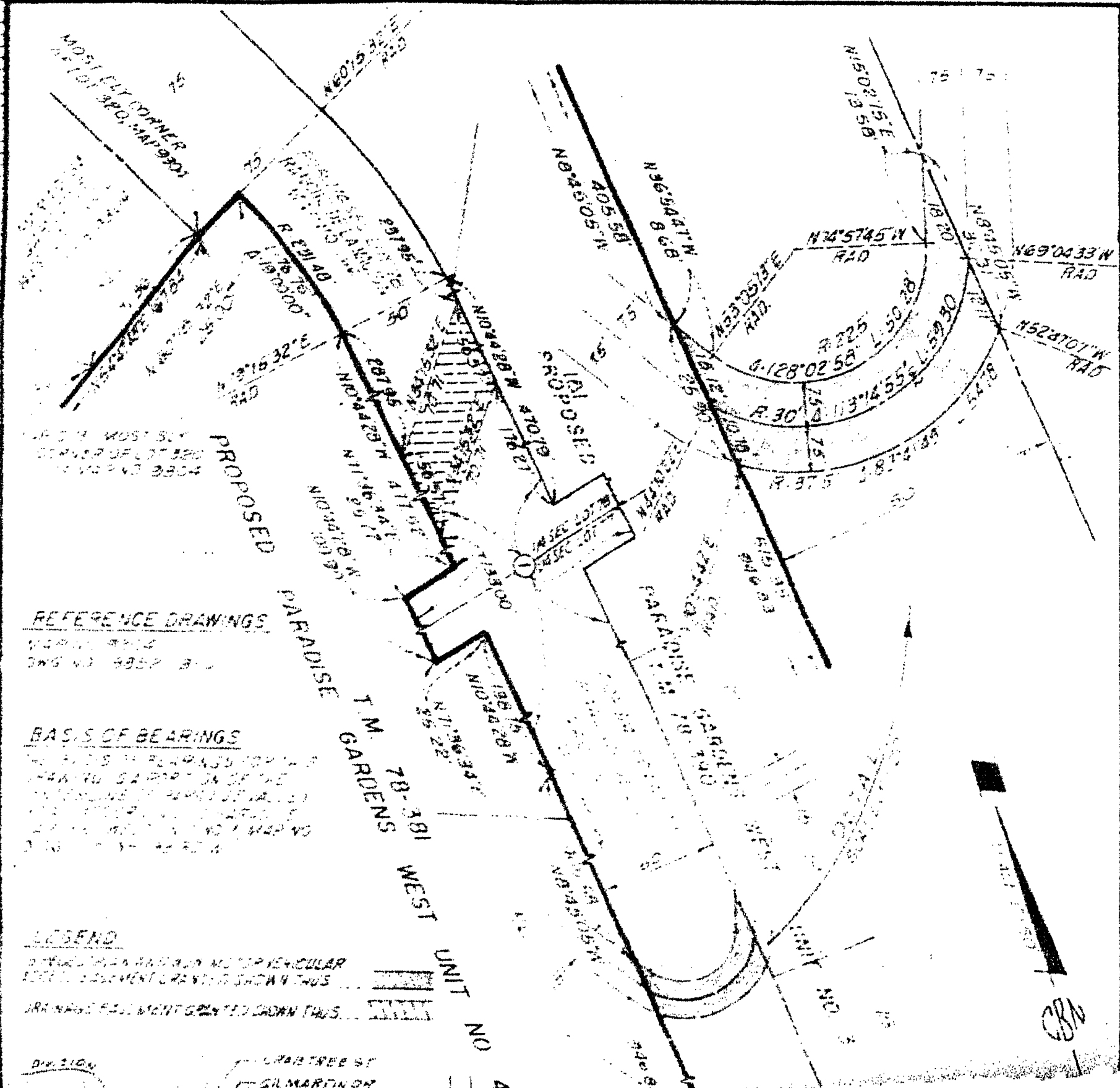
APPROVED: JOHN W. WITT, City Attorney

By 
Harold O. Valderhaug, Deputy

HOV:ps
10/24/80
T.M. 78-381
W.O. 71209
Or.Dept. E&D
15055-B

01830

01831



REFERENCE DRAWINGS


MAP NO. 8857
SHEET NO. 8857-3

BASIS OF BEARINGS

THE BASIS OF BEARINGS FOR THIS
DRAWING IS THE MERIDIAN OF THE
EARTH AT THE TIME OF THE
OBSERVATION OF THE STARS
ON JANUARY 1, 1900, AT THE
STATION OF THE SURVEY.

LEGEND

PROPOSED ROAD AND MOTOR VEHICULAR
TRAIL - SHOWN WITH DASHES
PROPOSED ROAD - SHOWN WITH
SOLID LINES



DR. SIGN

CHARLES ST
SILMARTIN DR



CBA

HEADINGS OF BEARINGS FOR THIS
TRAIL TO BE PORTION OF THE
EASEMENT TO BE SHOWN IN THIS
MAP. ALL BEARINGS TO BE
AS SHOWN ON THE ORIGINAL
SURVEY MAP.

LEGEND

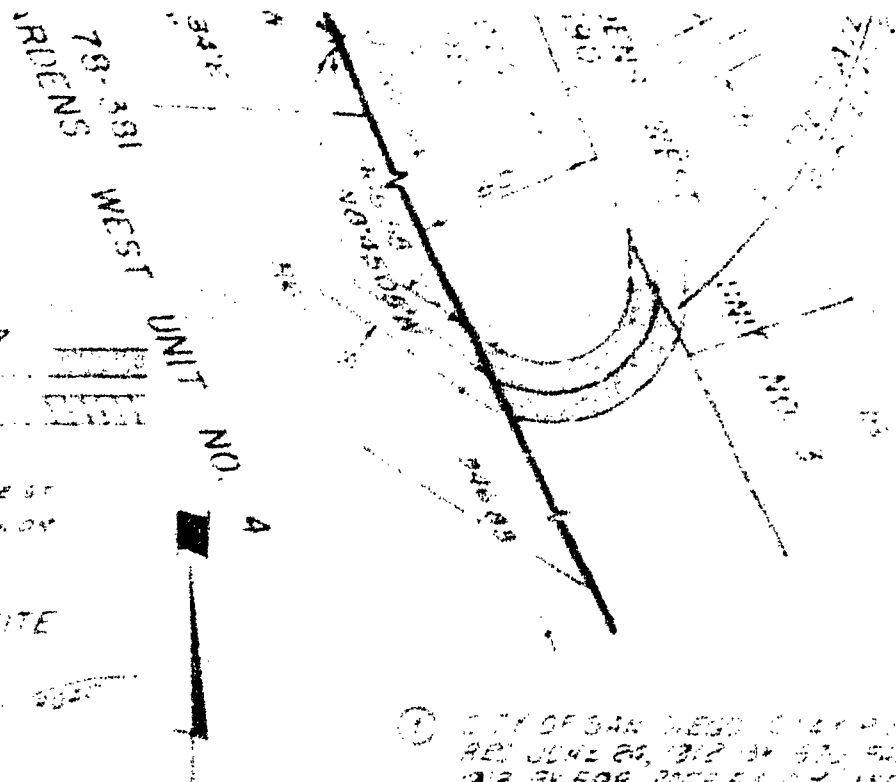
PEDESTRIAN AND NON-MOTOR VEHICULAR
ACCESS EASEMENT TO BE SHOWN IN THIS

MAP AS SHOWN IN THIS MAP.

EXISTING
PROPERTY OF
PROPERTY OF



PROPERTY MAP



① CITY OF SAN DIEGO CITY ENGINEER'S OFFICE
RE: ORDER NO. 1312 BY CITY ENGINEER'S OFFICE
DATED IN 1980, PAGE 54 OF 140 AND 22 OF 248.
RE: ORDER NO. 1312 BY CITY ENGINEER'S OFFICE DATED 08-28-80.

DOCUMENT NO. **RR-253045**

FILED **NOV 10 1980**

OFFICE OF THE CITY CLERK
SAN DIEGO, CALIFORNIA

PEDESTRIAN AND NON-MOTOR
VEHICULAR ACCESS EASEMENT -- IN PORTION OF 1/4 SEC LOTS 77 AND 78, RANCHO DE LA
NACION PER MAP NO. 166 FOR PROPOSED PARADISE
AND DRAINAGE EASEMENT GARDENS WEST UNIT NO. 4, T.M. 78-381.

		T.M. NO. 78-381
		W.C. NO. 71209
	<i>Henry Raben</i> FOR CITY ENGINEER	9-29-80
		190-1753
		15055-B

01832

R-253045

Passed and adopted by the Council of The City of San Diego on NOV 3 1980,
by the following vote:

Councilmen	Yeas	Nays	Not Present	Ineligible
Bill Mitchell	<input checked="" type="checkbox"/>	<input type="checkbox"/>	<input type="checkbox"/>	<input type="checkbox"/>
Bill Cleator	<input checked="" type="checkbox"/>	<input type="checkbox"/>	<input type="checkbox"/>	<input type="checkbox"/>
Bill Lowery	<input checked="" type="checkbox"/>	<input type="checkbox"/>	<input type="checkbox"/>	<input type="checkbox"/>
Leon L. Williams	<input checked="" type="checkbox"/>	<input type="checkbox"/>	<input type="checkbox"/>	<input type="checkbox"/>
Fred Schnaubelt	<input checked="" type="checkbox"/>	<input type="checkbox"/>	<input type="checkbox"/>	<input type="checkbox"/>
Mike Gotch	<input checked="" type="checkbox"/>	<input type="checkbox"/>	<input type="checkbox"/>	<input type="checkbox"/>
Larry Stirling	<input checked="" type="checkbox"/>	<input type="checkbox"/>	<input type="checkbox"/>	<input type="checkbox"/>
Lucy Killea	<input checked="" type="checkbox"/>	<input type="checkbox"/>	<input type="checkbox"/>	<input type="checkbox"/>
Mayor Pete Wilson	<input checked="" type="checkbox"/>	<input type="checkbox"/>	<input type="checkbox"/>	<input type="checkbox"/>

AUTHENTICATED BY:

PETE WILSON
Mayor of The City of San Diego, California.

(Seal)

CHARLES G. ABDELNOUR
City Clerk of The City of San Diego, California.

By Ellen Bovard, Deputy.

Office of the City Clerk, San Diego, California

Resolution Number R-253045 Adopted NOV 3 1980