

RESOLUTION NO. RR-253046 (R. 81 811) NOV 3 1980

WHEREAS, Section 1930 of the Streets and Highways Code provides a procedure for the summary vacation of streets by City Council resolution where that portion to be vacated has been superseded by relocation; and

WHEREAS, portions of AMADOR STREET, BUTTE STREET, CONTRA COSTA STREET, KERN STREET, NEVADA STREET, SISKIYOU STREET and PARADISE VALLEY ROAD have been relocated by the approval on this date of the dedication of the street system within the subdivision to be known as PARADISE GARDENS WEST UNIT NO. 4; and

WHEREAS, those properties adjoining that portion of AMADOR STREET, BUTTE STREET, CONTRA COSTA STREET, KERN STREET, NEVADA STREET, SISKIYOU STREET and PARADISE VALLEY ROAD to be vacated will continue to have access or will be accessible by the streets which have been dedicated with the approval on this date of the subdivision to be known as PARADISE GARDENS WEST UNIT NO. 4; NOW, THEREFORE,

BE IT RESOLVED, by the Council of The City of San Diego, as follows:

1. That a portion of AMADOR STREET, BUTTE STREET, CONTRA COSTA STREET, KERN STREET, NEVADA STREET, SISKIYOU STREET and PARADISE VALLEY ROAD, as more particularly shown on Drawing No. 14965-B, on file in the office of the City Clerk as Document No. RR-253046-1, which is by this reference incorporated herein and made a part hereof, be, and the same is hereby ordered vacated.

01834

2. That the City Clerk shall cause a certified copy of this resolution, with drawing, attested by him under seal, to be recorded in the office of the County Recorder.

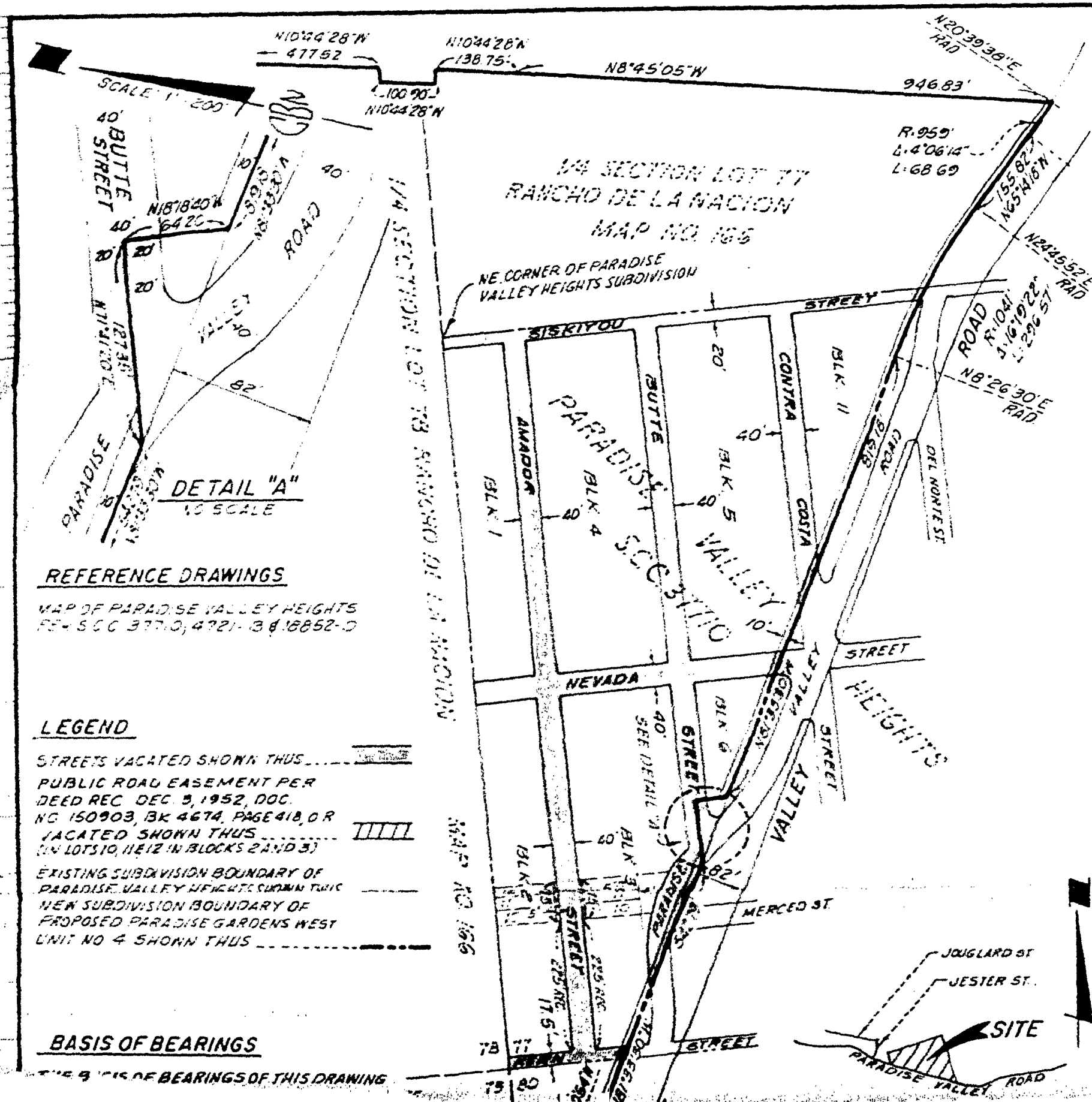
APPROVED: JOHN W. WITT, City Attorney

By   
Harold O. Valderhaug, Deputy

HOV:ps  
10/24/80  
T.M. 78-381  
W.O. 71209  
14965-B  
Or.Dept. E&D

R- 253046

01836



SCALE 1" = 200'

DETAIL "A"  
1/8" SCALE

**REFERENCE DRAWINGS**

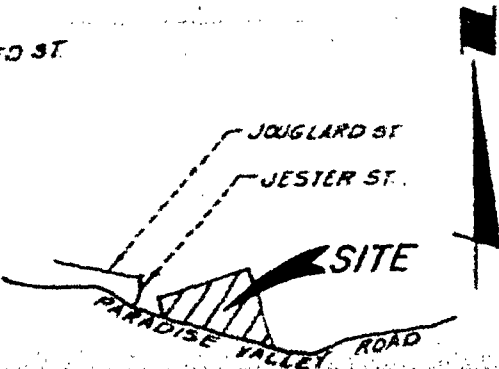
MAP OF PARADISE VALLEY HEIGHTS  
REC. S.C.C. 3770, 4721-3 & 18852-D

**LEGEND**

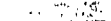

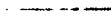

- STREETS VACATED SHOWN THUS
- PUBLIC ROAD EASEMENT PER DEED REC. DEC. 9, 1952, DOC. NO. 150903, BK. 4674, PAGE 418, OR VACATED SHOWN THUS
- EXISTING SUBDIVISION BOUNDARY OF PARADISE VALLEY HEIGHTS SHOWN THUS
- NEW SUBDIVISION BOUNDARY OF PROPOSED PARADISE GARDENS WEST UNIT NO. 4 SHOWN THUS

**BASIS OF BEARINGS**

THE 9' IS OF BEARINGS OF THIS DRAWING

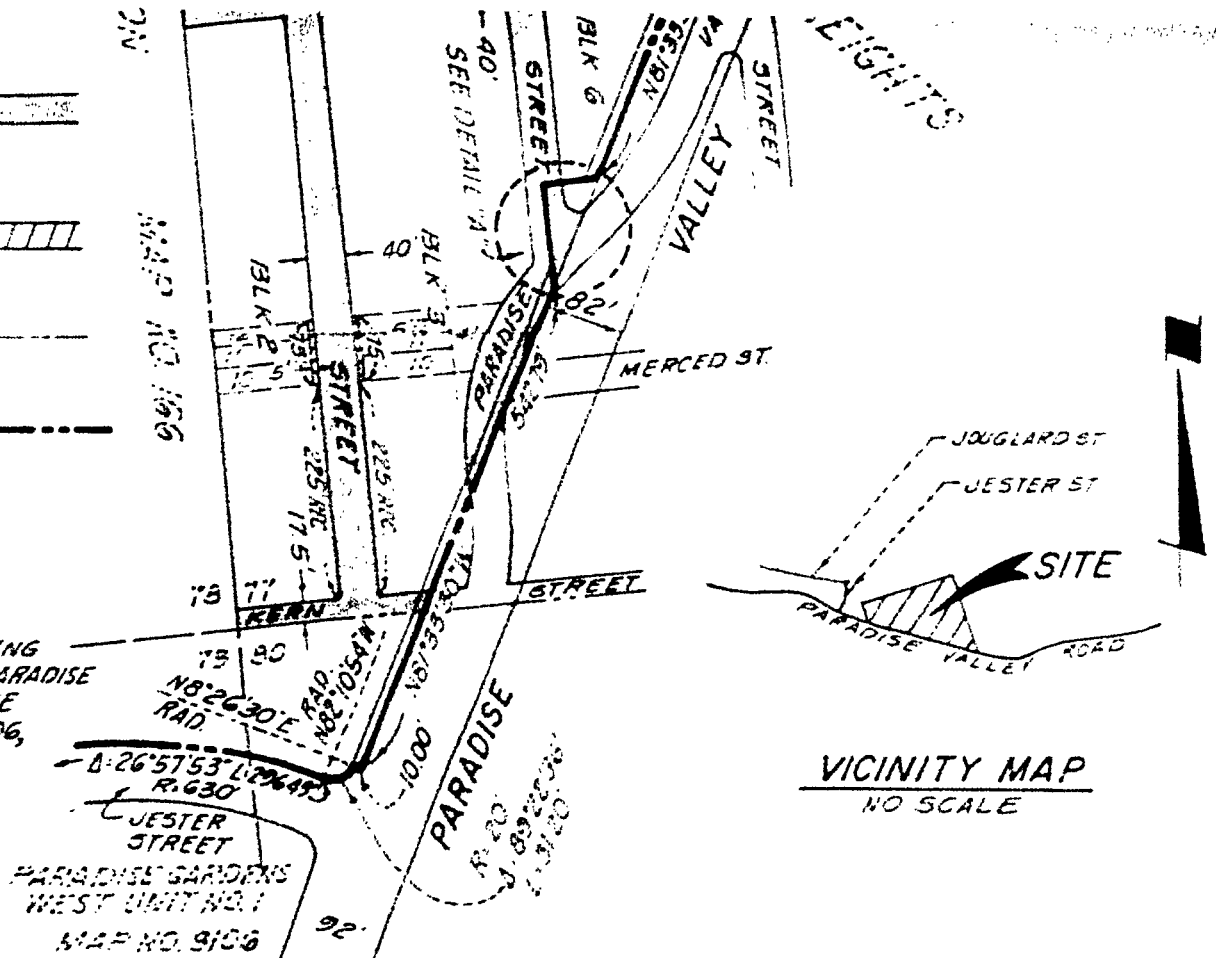


**LEGEND**

STREETS VACATED SHOWN THUS   
 PUBLIC ROAD EASEMENT PER DEED REC. DEC. 3, 1952, DOC. NO. 150903, BK 4674, PAGE 418, OR VACATED SHOWN THUS   
 EXISTING SUBDIVISION BOUNDARY OF PARADISE VALLEY HEIGHTS SHOWN THUS   
 NEW SUBDIVISION BOUNDARY OF PROPOSED PARADISE GARDENS WEST UNIT NO. 4 SHOWN THUS 

**BASIS OF BEARINGS**

THE BASIS OF BEARINGS OF THIS DRAWING IS A PORTION OF THE CENTERLINE OF PARADISE VALLEY ROAD ACCORDING TO PARADISE GARDENS WEST UNIT NO. 1, MAP NO. 9106, I.E. N81°33'30"W



CRAIG BULTHUIS & NOTHOMIS  
 CIVIL ENGINEERING - LAND SURVEYING  
 2911 ADAMS AVENUE  
 SAN DIEGO, CALIFORNIA 92116  
 PHONE: 297-3974  
  
 BY: Craig Bulthuis, RCE 13745  
 DATE: Nov 7, 1980

DOCUMENT NO. RR-253046-1  
 FILED NOV 12 1980  
 OFFICE OF THE CITY CLERK  
 SAN DIEGO, CALIFORNIA

**STREET VACATION** - AMADOR STREET (FORMERLY 6TH STREET), BUTTE STREET (FORMERLY 5TH STREET), CONTRA COSTA STREET (FORMERLY 4TH STREET), KERN STREET (FORMERLY A STREET), NEVADA STREET (FORMERLY D STREET), SISKIYOU STREET (FORMERLY E STREET) AND PARADISE VALLEY ROAD (FORMERLY PARADISE VALLEY BOULEVARD) ALL IN PARADISE VALLEY HEIGHTS PER S.C.C. 37710, ALL LYING NORTHERLY OF PARADISE VALLEY ROAD FOR PROPOSED PARADISE GARDENS WEST UNIT NO. 4.

CITY OF SAN DIEGO, CALIFORNIA		T.M. NO. <u>78-381</u>
SHEET 1 OF 1 SHEET		W.O. NO. <u>71209</u>
<u>George Robinson</u> FOR CITY ENGINEER	<u>6-19-80</u>	<u>6-18-80</u>
		190-1751
		14965-B

01837

R-253046

J#1522

Passed and adopted by the Council of The City of San Diego on NOV 3 1980,  
by the following vote:

Councilmen	Yeas	Nays	Not Present	Ineligible
Bill Mitchell	<input checked="" type="checkbox"/>	<input type="checkbox"/>	<input type="checkbox"/>	<input type="checkbox"/>
Bill Cleator	<input checked="" type="checkbox"/>	<input type="checkbox"/>	<input type="checkbox"/>	<input type="checkbox"/>
Bill Lowery	<input checked="" type="checkbox"/>	<input type="checkbox"/>	<input type="checkbox"/>	<input type="checkbox"/>
Leon L. Williams	<input checked="" type="checkbox"/>	<input type="checkbox"/>	<input type="checkbox"/>	<input type="checkbox"/>
Fred Schnaubelt	<input checked="" type="checkbox"/>	<input type="checkbox"/>	<input type="checkbox"/>	<input type="checkbox"/>
Mike Gotch	<input checked="" type="checkbox"/>	<input type="checkbox"/>	<input type="checkbox"/>	<input type="checkbox"/>
Larry Stirling	<input checked="" type="checkbox"/>	<input type="checkbox"/>	<input type="checkbox"/>	<input type="checkbox"/>
Lucy Killea	<input checked="" type="checkbox"/>	<input type="checkbox"/>	<input type="checkbox"/>	<input type="checkbox"/>
Mayor Pete Wilson	<input checked="" type="checkbox"/>	<input type="checkbox"/>	<input type="checkbox"/>	<input type="checkbox"/>

AUTHENTICATED BY:

PETE WILSON  
Mayor of The City of San Diego, California.

CHARLES G. ABDELNOUR  
City Clerk of The City of San Diego, California.

(Seal)

By Ellen Board, Deputy.

Office of the City Clerk, San Diego, California

Resolution Number R-253046 Adopted NOV 3 1980