

RESOLUTION NO. R-253649

(R 81-1486)
FEB 23 1981

WHEREAS, Section 8330 et seq. of the Streets and Highways Code provides a procedure for the summary vacation of streets by City Council resolution where the street to be vacated has been superseded by relocation; and

WHEREAS, a portion of CAMINO DEL RIO NORTH has been re-located by dedicating a portion of City-owned land for public street purposes; and


WHEREAS, those properties adjoining the portion of Camino Del Rio North being vacated will continue to have access or will be accessible by the street being dedicated with the approval on this date of setting aside a portion of City-owned land for public street purposes; NOW, THEREFORE,

BE IT RESOLVED, by the Council of The City of San Diego, as follows:

1. That CAMINO DEL RIO NORTH, as more particularly shown on Drawing No. 19689-D on file in the office of the City Clerk as Document No. RR-253649-1, which is by this reference incorporated herein and made a part hereof, be and the same is hereby ordered vacated.

2. That the City Clerk shall cause a certified copy of this resolution, with drawing, attested by him under seal, to be recorded in the office of the County Recorder.

APPROVED: JOHN W. WITT, City Attorney

By 
Harold O. Valderhaug, Deputy

HOV:ps
2/13/81
Or. Dept. E&D
T.M. 77-259
W.O. 71414
19689-D

01025

01026-00001

EXISTING R/W PER 18013-D

N 87° 39' 51" E

N 86° 51' 03" W (R)

N 81° 11' 15" W (C)

$\Delta = 05^{\circ} 29' 08''$ R=477
L=45.67'

$\Delta = 05^{\circ} 39' 50''$ R=477
L=47.15'

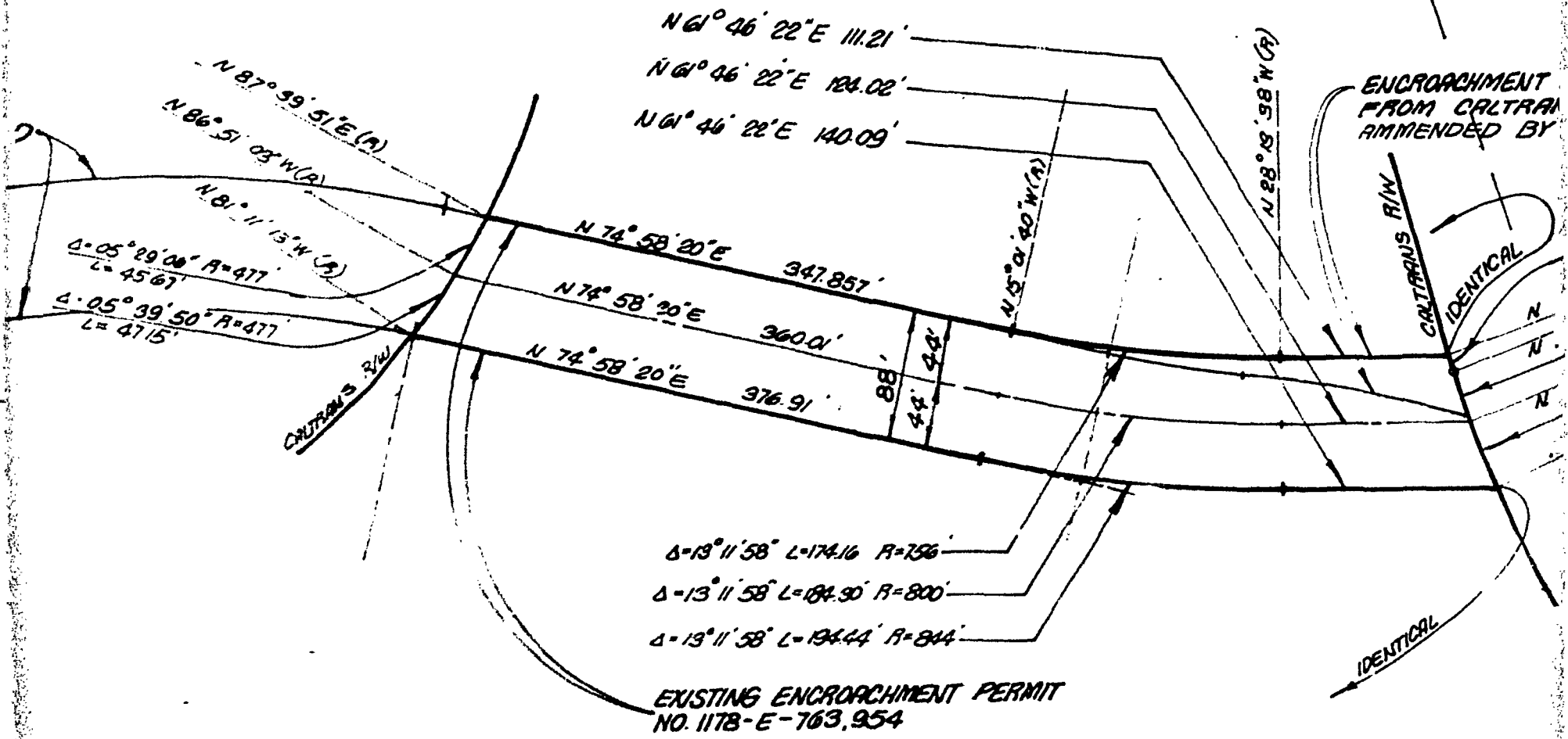
CAUTION

LOT-5

01026-00002

C

LOT-6



ENCROACHMENT FROM CALTRANS AMMENDED BY

CALTRANS R/W

IDENTICAL

IDENTICAL

01026-00003

LOT-5

ENCROACHMENT PERMIT
FROM CALTRANS 1178-E-763,954
AMMENDED BY RIDER

N 28° 5' 58" W (C)

CALTRANS R/W

IDENTICAL

IDENTICAL

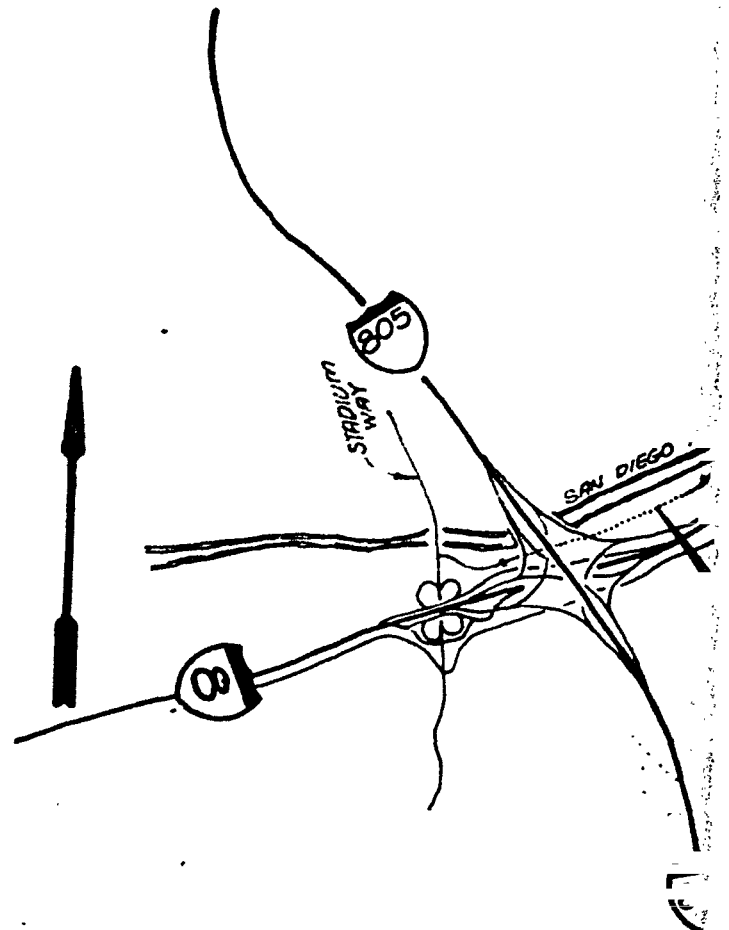
$\Delta = 0^{\circ} 08' 0''$ $R = 5915'$ $L = 19.77'$
N 40° 37' 24" E (A)
N 46° 29' 24" E (A) $\Delta = 02^{\circ} 45' 46''$ $L = 32.07'$
 $R = 665'$
N 43° 43' 38" E (A) $\Delta = 04^{\circ} 02' 12''$ $R = 665'$
 $L = 46.85'$
N 39° 41' 26" E (A)

N O M D P
B T S

LOT 1

01026-00004

52.07'
R-665

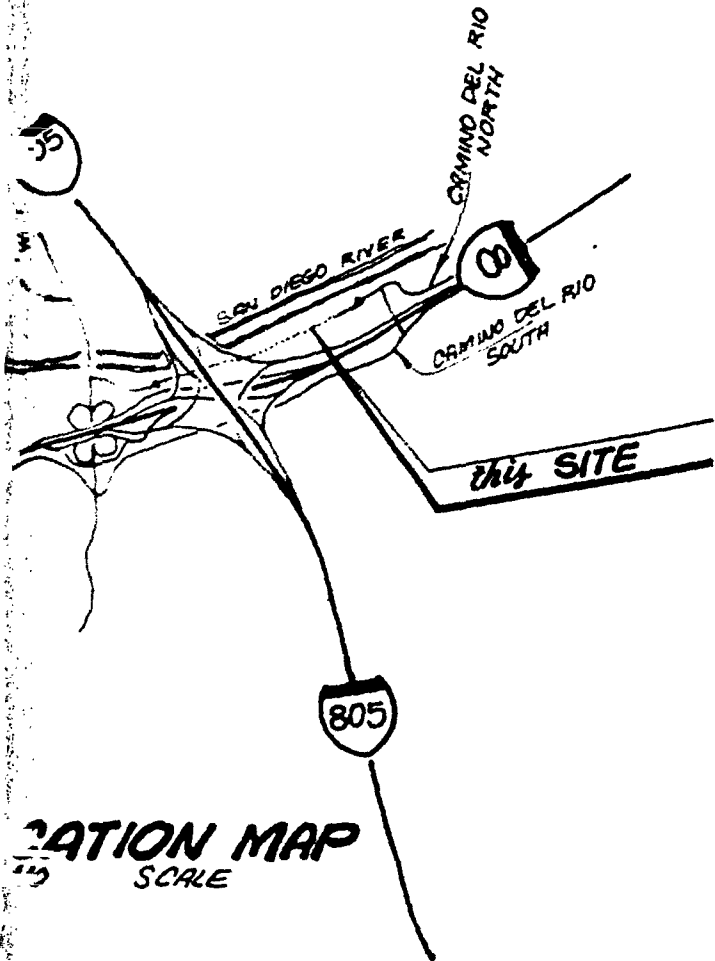


LOCATION MAP
NO SCALE

N D M D P
B T S
LOT 1

LOT 35 RANISH

01026-00005



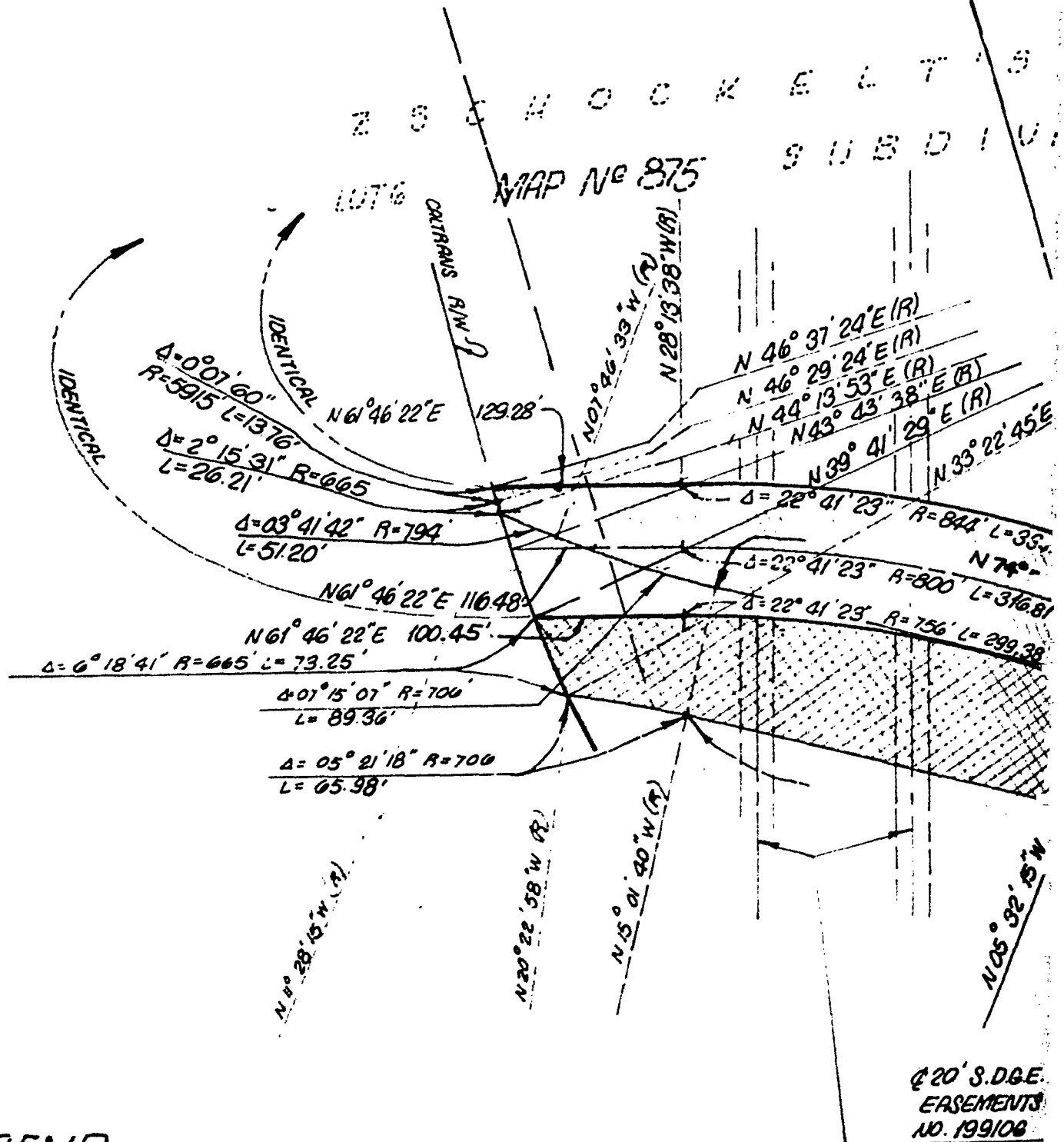
LOCATION MAP
SCALE

35 RANCHO MISSION OF SAN

LOT-5

Z S C H O C K E L T S
SUBDIVISION

MAP No 875




LEGEND



INDICATES STREET DEDICATION BY CITY OF SAN DIEGO
AREA = 61098.56 SQ.F. ACRES (1.40)

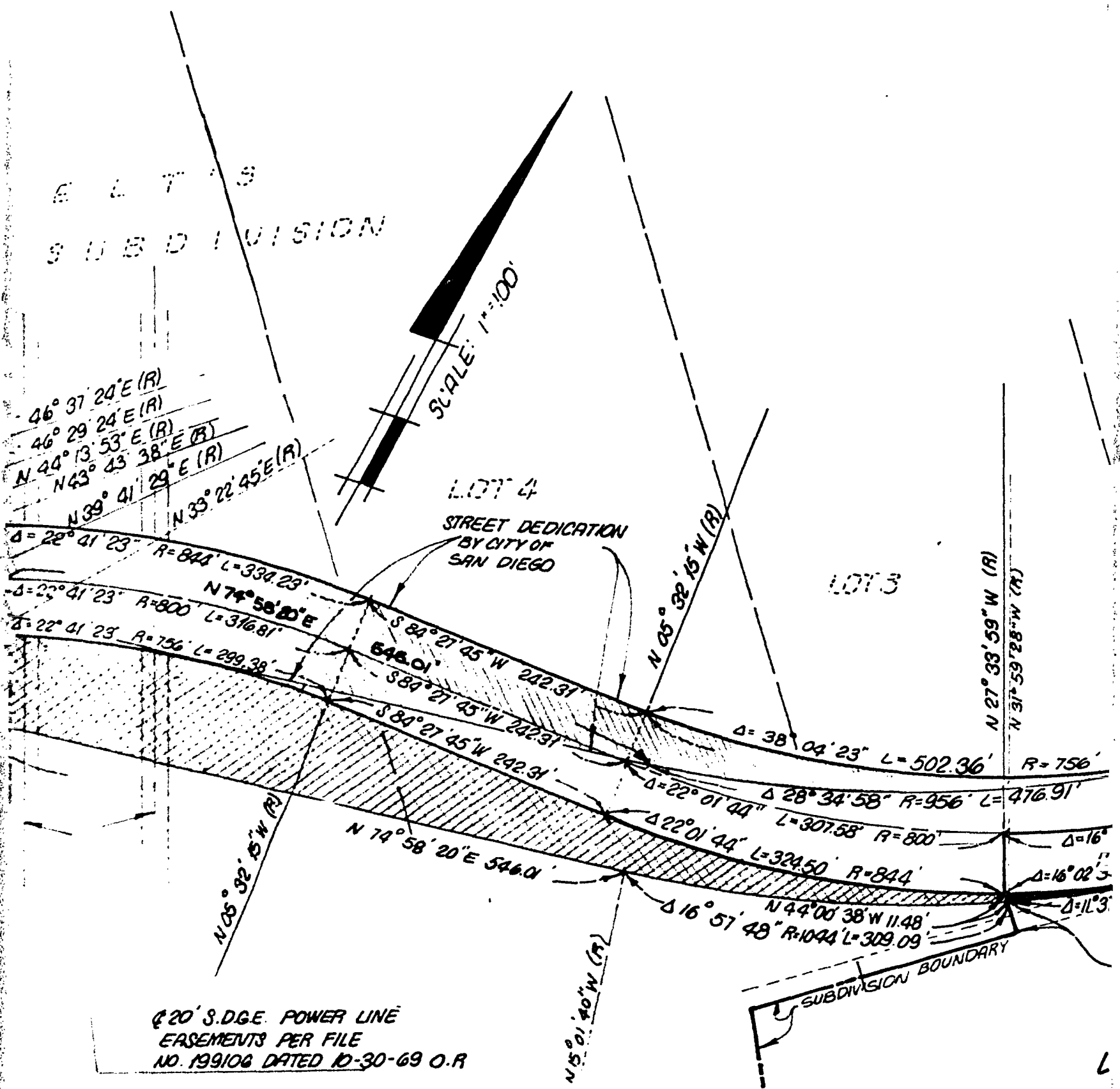


EXISTING STREET DEDICATION BY CENTERSIDE
DEVELOPMENT INC. VACATED
AREA 1040.297 SQ.FT. .024 ACRES



EXISTING STREET DEDICATION BY CITY OF SAN DIEGO
VACATED AREA 57,520.470 SQ.FT. 1.32 ACRES

E L T ' S
 S U B D I V I S I O N



BASIS OF BEARINGS

THE BASIS OF BEARINGS IS THE
 SOUTHWESTERLY LINE OF MILLYWAY
 OF MAP 9651
 I.E. N 12° 52' 19" W

OF SAN DIEGO

SIDE

SAN DIEGO
 ACRES

N 2 M D P 8 7 5

LOT 1

20' S.D.G. & E. GAS LINE
EASEMENT - FILE NO. 108026
DATE 11-22-1949 BOOK 3394
PAGE 460 D.R. & FILE NO. 114647,
DATE: 12-12-1949 BOOK 3416
PAGE 345 D.R.

20' S.D.G. & E. GAS LINE
EASEMENT
133633
BOOK 3000

LOT 2

CAMINO DEL RIO NORTH DEDICATED
PER MAP NO. 9051 FILE NO. 80-160155
DATE: 5-14-1980

N 46° 23' 22" E 695.69'
N 46° 23' 22" E 803.84'
N 46° 23' 22" E 803.84'

PROPOSED LOT LINE
SUBDIVISION BOUNDARY

SEWER EASEMENT PER
DOC. NO. 13265 BOOK 6505
PAGE 316, DATE 3-22-57 OR
DOC. NO. 60713 BOOK 6549
PAGE 202 DATE 4-24-57

PROPOSED RESUBDIVISION CENTERSIDE TM 77-259

EXISTING LOT LINE

LOT-2

LOT 3

N 27° 33' 59" W (R)
N 31° 59' 28" W (R)

N 43° 36' 38" W (R)
N 43° 36' 38" W (R)

3' L=502.36' R=756'

58' R=956' L=476.91'

3' R=800'

R=844'

38' W 1148'

L=309.09'

Δ=16° 02' 39" L=224.02'
R=800'

Δ=16° 02' 39" L=236.34' R=844'

Δ=11° 37' 10" R=1044'
L=211.72'

N 24° 00' 38" W 28.52'

SUBDIVISION BOUNDARY

BEARINGS

BEARINGS IS THE
NAME OF MILLYWAY

REFERENCE DRAWINGS

MAP NO. 875
SUPERIOR COURT CASE NO. 348
DEPT. OF HIGHWAYS MAP NO. 124
ST. IMP. PLANS 17936-1 THRU 7-C
GRADING PLANS 17936-8 THRU 10-D
LAND SALE DWG. 19648-D

ENGINEER OF

HENRY WORLEY AS
7875 CONVOY CT.
SAN DIEGO CALIF. 9
PHONE NO. (714) 571-7

Henry L. Worley
R.C.E.

M 17 P
8 7 5
LOT 1

LOT 35 RANCHO MISSION

95 LINE
7 103026
BOOK 3394
NO 114647
BOOK 3416

← S.D.G. & E. POLE
ERSEMENT PER FILE NO
133633 DATE 11-16-1950
BOOK 3863 PAGE 355 O.R.

DEDICATED
NO 80-166155

23 22' E 695.69'

23 22' E 803.84'

23 22' E 803.84'

ENT PER
5 BOOK 6505
E 3-22-57 OR

BOOK 6549
4-24-57

PROPOSED RESUBDIVISION OF WESTERSIDE TM 77-259

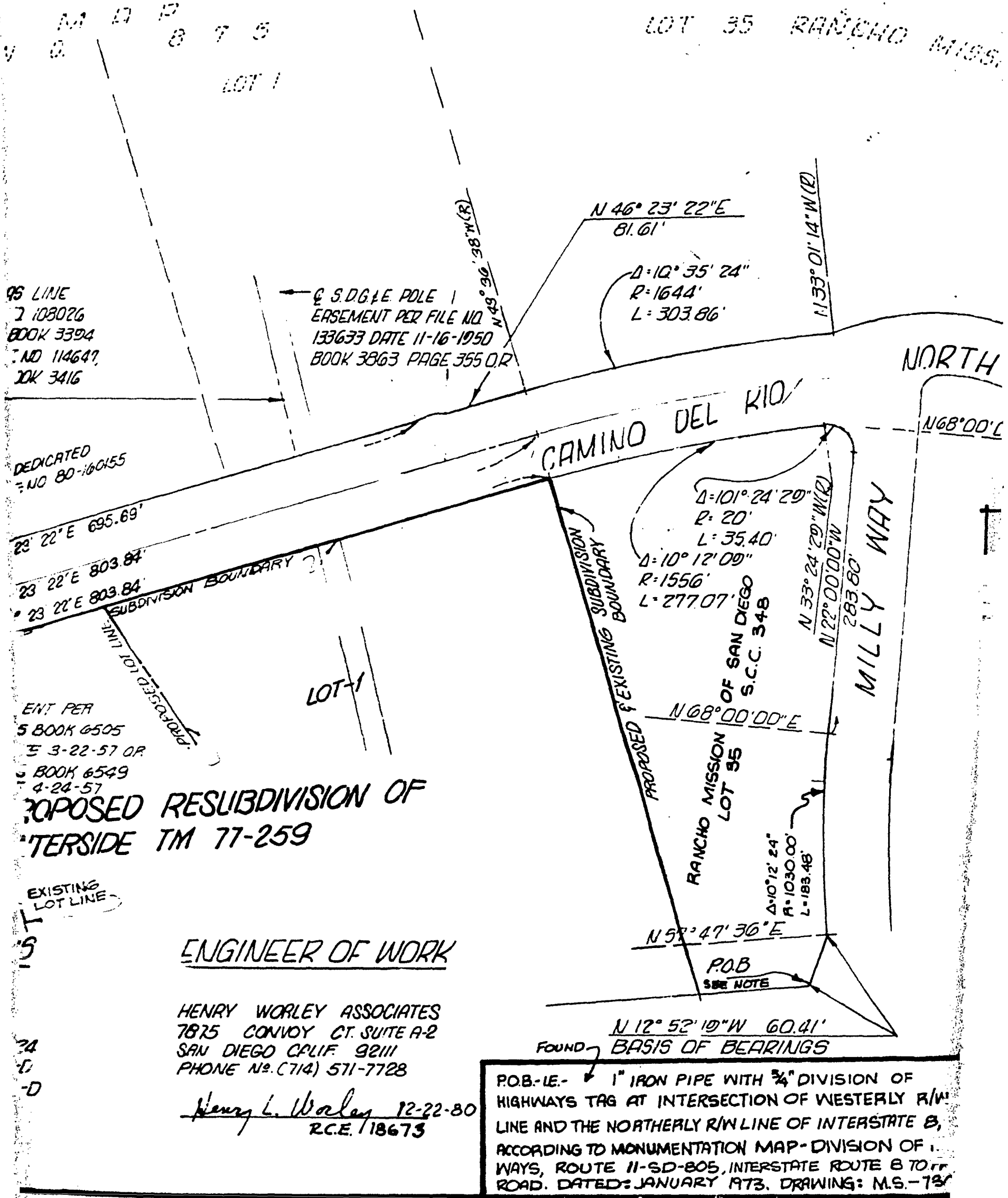
EXISTING
LOT LINE

ENGINEER OF WORK

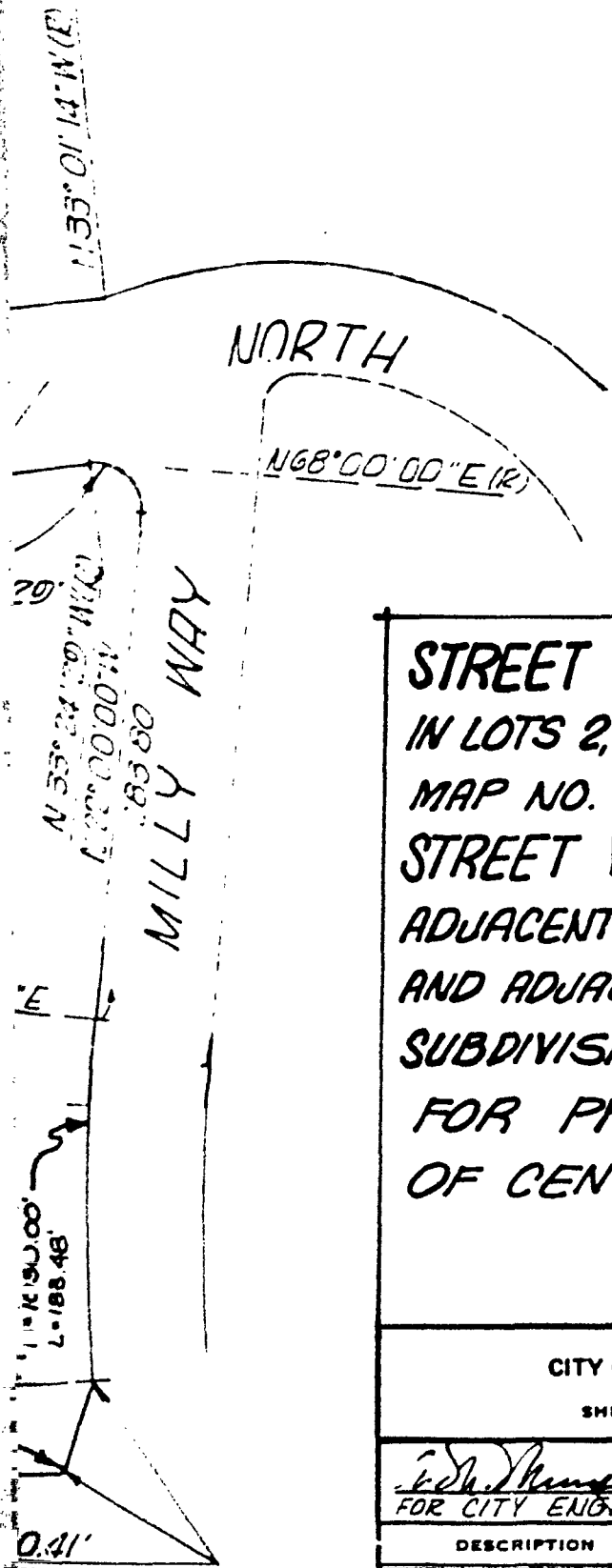
HENRY WORLEY ASSOCIATES
7875 CONVOY CT. SUITE A-2
SAN DIEGO CALIF. 92111
PHONE NO. (714) 571-7728

Henry L. Worley 12-22-80
R.C.E. 118673

POB-1E- 1" IRON PIPE WITH 3/4" DIVISION OF
HIGHWAYS TAG AT INTERSECTION OF WESTERLY R/W
LINE AND THE NORTHERLY R/W LINE OF INTERSTATE B,
ACCORDING TO MONUMENTATION MAP-DIVISION OF
WAYS, ROUTE 11-SD-805, INTERSTATE ROUTE B TO RR
ROAD. DATED: JANUARY 1973. DRAWING: M.S.-73



RANCHO MISION DE SAN DIEGO



DOCUMENT NO. RR-253649-1

FILED FEB 23 1981

OFFICE OF THE CITY CLERK
SAN DIEGO, CALIFORNIA

**STREET DEDICATION-CAMINO DEL RIO NORTH
IN LOTS 2,3,4,5 & 6, ZSCHOCKELTS SUBDIVISION
MAP NO. 875**
**STREET VACATION-CAMINO DEL RIO NORTH
ADJACENT TO LOT-2 CENTERSIDE MAP NO. 9651
AND ADJACENT TO LOT 3, 4, 5, & 6 ZSCHOCKELTS
SUBDIVISION MAP NO. 875**
**FOR PROPOSED RESUBDIVISION
OF CENTERSIDE (TM 77-259)**

DIVISION OF
OF WESTERLY R/W
OF INTERSTATE 8,
DIVISION OF HIGH-
STATE ROUTE 8 TO FRIARS
DRAWING: M.S.-730

CITY OF SAN DIEGO, CALIFORNIA					T.M. 77-259
SHEET 1 OF 1 SHEET					W.O. NO. 71414
<i>E. J. Hernandez</i> FOR CITY ENGINEER			1-19-81 DATE		
DESCRIPTION	BY	APPROVED	DATE	FILMED	
ORIGINAL					
AS BUILT					
CONTRACTOR _____ DATE STARTED _____					19689-D
INSPECTOR _____ DATE COMPLETED _____					

J.R. Jones 1-18-81
CONTROL CERTIFICATION
220-1727
LAMBERT COORDINATES

Passed and adopted by the Council of The City of San Diego on FEB 23 1981
 by the following vote:

Councilmen	Yeas	Nays	Not Present	Ineligible
Bill Mitchell	<input checked="" type="checkbox"/>	<input type="checkbox"/>	<input type="checkbox"/>	<input type="checkbox"/>
Bill Cleator	<input checked="" type="checkbox"/>	<input type="checkbox"/>	<input type="checkbox"/>	<input type="checkbox"/>
Susan Golding	<input checked="" type="checkbox"/>	<input type="checkbox"/>	<input type="checkbox"/>	<input type="checkbox"/>
Leon L. Williams	<input checked="" type="checkbox"/>	<input type="checkbox"/>	<input type="checkbox"/>	<input type="checkbox"/>
Fred Schnaubelt	<input checked="" type="checkbox"/>	<input type="checkbox"/>	<input type="checkbox"/>	<input type="checkbox"/>
Mike Gotch	<input checked="" type="checkbox"/>	<input type="checkbox"/>	<input type="checkbox"/>	<input type="checkbox"/>
Dick Murphy	<input checked="" type="checkbox"/>	<input type="checkbox"/>	<input type="checkbox"/>	<input type="checkbox"/>
Lucy Killea	<input checked="" type="checkbox"/>	<input type="checkbox"/>	<input type="checkbox"/>	<input type="checkbox"/>
Mayor Pete Wilson	<input type="checkbox"/>	<input type="checkbox"/>	<input checked="" type="checkbox"/>	<input type="checkbox"/>

AUTHENTICATED BY:

PETE WILSON
 Mayor of The City of San Diego, California.

(Seal)

CHARLES G. ABDELNOUR
 City Clerk of The City of San Diego, California.

By Ellen Bovard, Deputy.

Office of the City Clerk, San Diego, California

Resolution Number R-253649 Adopted FEB 23 1981