

RESOLUTION NO. R-253734 (R.81-1021)

MAR 9 1981

VACATION OF THAT PORTION RESERVED FOR FUTURE  
STREET IN LOT 11, TORREY PINES SCIENCE PARK  
UNIT NO. 2, MAP NO. 8434

WHEREAS, it is proposed that that portion reserved for future street in Lot 11, Torrey Pines Science Park Unit No. 2, Map 8434, be vacated; and

WHEREAS, there is no present or prospective use for the street either for the public street system for which the right-of-way was originally acquired or for any other public use of a like nature that can be anticipated; and

WHEREAS, the public will benefit from the vacation through improved utilization of land; and

WHEREAS, the vacation or abandonment is not inconsistent with the General Plan or an approved Community Plan; and

WHEREAS, the public street system for which the right-of-way was originally acquired will not be detrimentally affected by this vacation; NOW, THEREFORE,

BE IT RESOLVED, by the Council of The City of San Diego, California, that that portion reserved for future street in Lot 11, Torrey Pines Science Park Unit No. 2, Map No. 8434, as more particularly referred to in Resolution of Intention No. R-253528, is unnecessary for present or prospective public street purposes.

BE IT FURTHER RESOLVED, that that portion reserved for future street in Lot 11, Torrey Pines Science Park Unit No. 2, Map No. 8434, as more particularly shown on Drawing No. 15001-B

01252

on file in the office of the City Clerk as Document  
No. RR- 253528, which said Drawing is attached  
hereto and made a part hereof, be, and the same is hereby  
ordered vacated.

BE IT FURTHER RESOLVED, that the City Clerk shall cause  
a certified copy of this resolution, attested by him under  
seal, to be recorded in the office of the County Recorder.

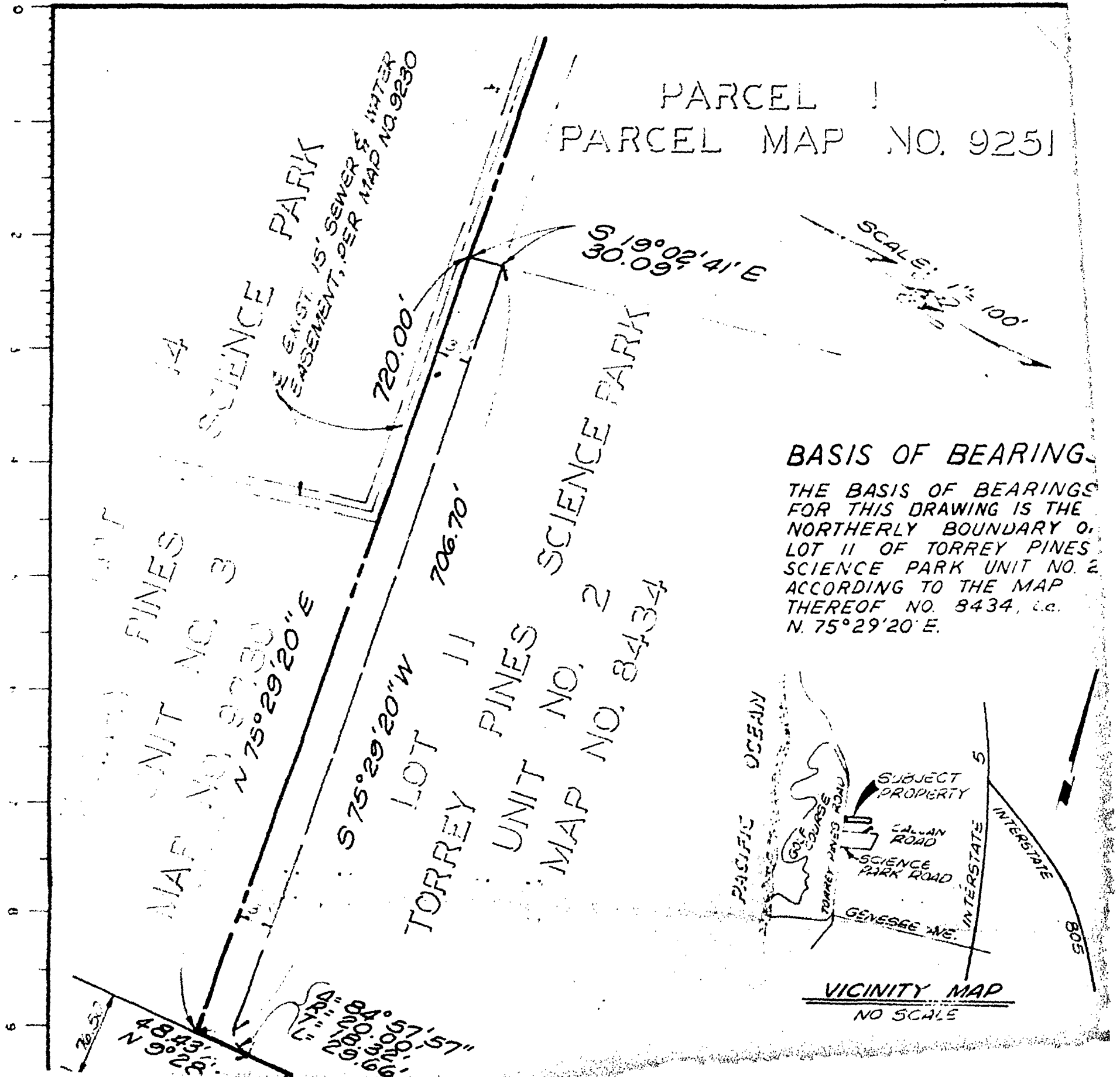
APPROVED: JOHN W. WITT, City Attorney

By

  
Harold O. Valderhaug, Deputy

HOV:ps:221.1  
11/26/80  
W.O. 27002  
15001-B  
Or.Dept. E&D

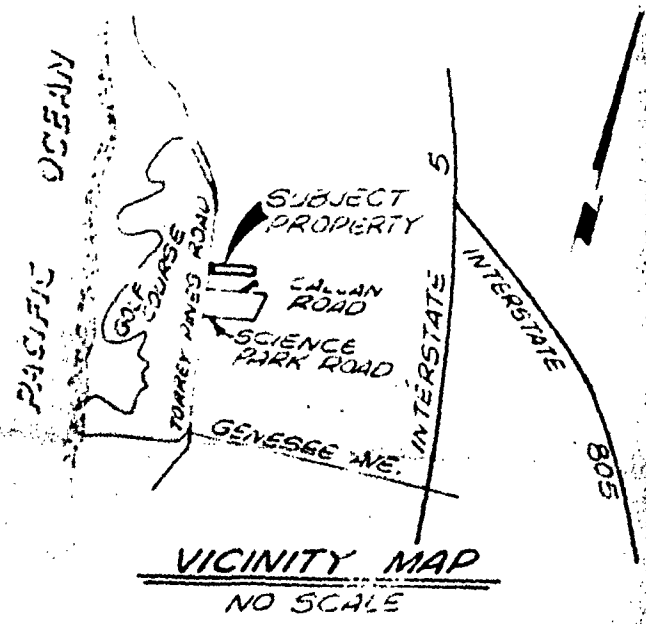
01251-00001



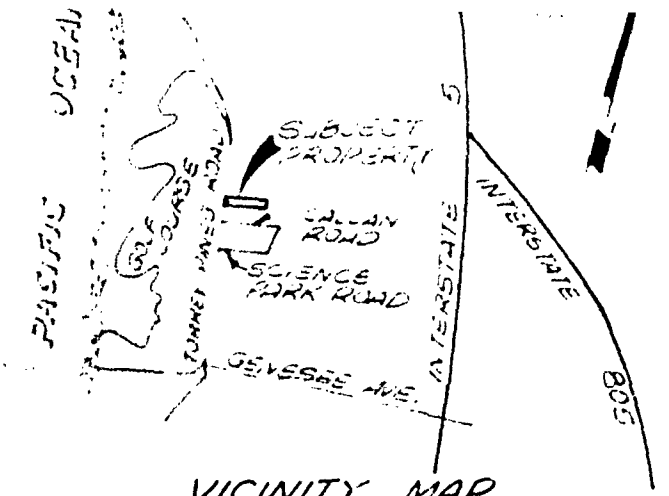
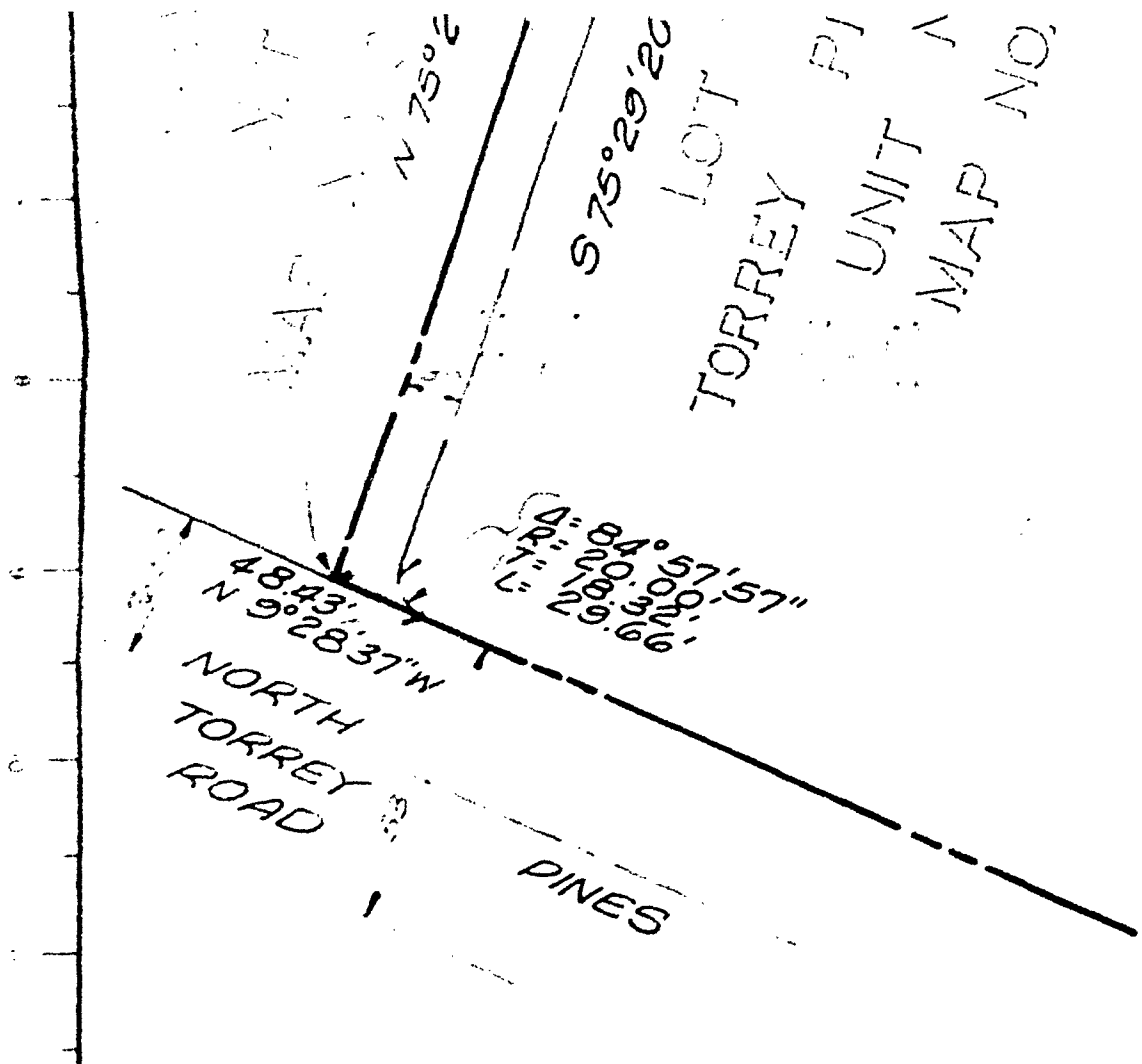
PARCEL 1  
PARCEL MAP NO. 9251

SCALE: 1" = 100'

**BASIS OF BEARING**  
THE BASIS OF BEARINGS FOR THIS DRAWING IS THE NORTHERLY BOUNDARY OF LOT 11 OF TORREY PINES SCIENCE PARK ROAD NO. 2 ACCORDING TO THE MAP THEREOF NO. 8434, I.e. N. 75° 29' 20" E.



326 N 9° 28' 48" E 26.52'  
48° 43' 13" E 1.87'  
10° 11' 13" E 1.66'  
120° 30' 09" W 1.09'  
120° 30' 09" W 1.66'  
104° 57' 57" E 1.57'



VICINITY MAP  
NO SCALE

LEGEND:  
 AREA VACATED   
 AREA-

0.499 ACRES  
 SUB. BOUNDARY

RR 253528

**ANASLAND ENGINEERING**  
 2000 ANASLAND DRIVE, SAN DIEGO, CALIFORNIA 92111  
 TEL: 354-1111 FAX: 354-1112

DOCUMENT NO. RR 253528  
 FILED FEB 2 1981  
 OFFICE OF THE CITY CLERK  
 SAN DIEGO, CALIFORNIA

**STREET VACATION-THAT PORTION RESERVED FOR FUTURE STREET  
 IN LOT 11, TORREY PINES SCIENCE PARK  
 UNIT NO. 2, MAP NO. 8434.**

DATE	BY	APPROVED	DATE	FILMED	CITY OF SAN DIEGO, CALIFORNIA SHEET 1 OF 1 SHEET	W.C. SA 80-604 NO 27002
						270-1695
						LAMBERT COORDINATES
						15001

'01254-00002

MAR 9 1981

Passed and adopted by the Council of The City of San Diego on \_\_\_\_\_  
by the following vote:

Councilmen	Yeas	Nays	Not Present	Ineligible
Bill Mitchell	<input checked="" type="checkbox"/>	<input type="checkbox"/>	<input type="checkbox"/>	<input type="checkbox"/>
Bill Cleator	<input checked="" type="checkbox"/>	<input type="checkbox"/>	<input type="checkbox"/>	<input type="checkbox"/>
Susan Golding	<input checked="" type="checkbox"/>	<input type="checkbox"/>	<input type="checkbox"/>	<input type="checkbox"/>
Leon L. Williams	<input checked="" type="checkbox"/>	<input type="checkbox"/>	<input type="checkbox"/>	<input type="checkbox"/>
Fred Schnaubelt	<input type="checkbox"/>	<input type="checkbox"/>	<input checked="" type="checkbox"/>	<input type="checkbox"/>
Mike Gotch	<input checked="" type="checkbox"/>	<input type="checkbox"/>	<input type="checkbox"/>	<input type="checkbox"/>
Dick Murphy	<input checked="" type="checkbox"/>	<input type="checkbox"/>	<input type="checkbox"/>	<input type="checkbox"/>
Lucy Killea	<input checked="" type="checkbox"/>	<input type="checkbox"/>	<input type="checkbox"/>	<input type="checkbox"/>
Mayor Pete Wilson	<input type="checkbox"/>	<input type="checkbox"/>	<input checked="" type="checkbox"/>	<input type="checkbox"/>

AUTHENTICATED BY:

PETE WILSON

Mayor of The City of San Diego, California.

CHARLES G. ABDELNOUR

City Clerk of The City of San Diego, California.

By Barbara Berridge, Deputy.

(Seal)

Office of the City Clerk, San Diego, California

Resolution Number R-253734 Adopted MAR 9 1981