

(R-81-1678)

RESOLUTION NO. R- 253836

Adopted on MAR 23 1981

WHEREAS, Section 8330 et seq. of the Streets and Highways Code provides a procedure for the summary vacation of streets by City Council resolution where the street to be vacated has been superceded by relocation; and

WHEREAS, a portion of Ossuna Canon Road has been relocated by the approval on this date of the dedication of a revised alignment for Black Mountain Road and the street system within the subdivision to be known as Penasquitos Park View Estates Unit No. 4; and

WHEREAS, those properties adjoining that portion of Ossuna Canon Road to be vacated will continue to have access or will be accessible by the streets which have been dedicated with the approval on this date of the subdivision to be known as Penasquitos Park View Estates Unit No. 4; NOW, THEREFORE,


BE IT RESOLVED, by the Council of The City of San Diego, as follows:

1. That a portion of Ossuna Canon Road, as more particularly shown on Drawing No. 19354-D on file in the office of the City Clerk as Document No. RR- 253836 -/, which is by this reference incorporated herein and made a part hereof, be and the same is hereby ordered vacated.

2. That the City Clerk shall cause a certified copy of this resolution, with drawing, attested by him under seal, to be recorded in the office of the County Recorder.

APPROVED: John W. Witt, City Attorney

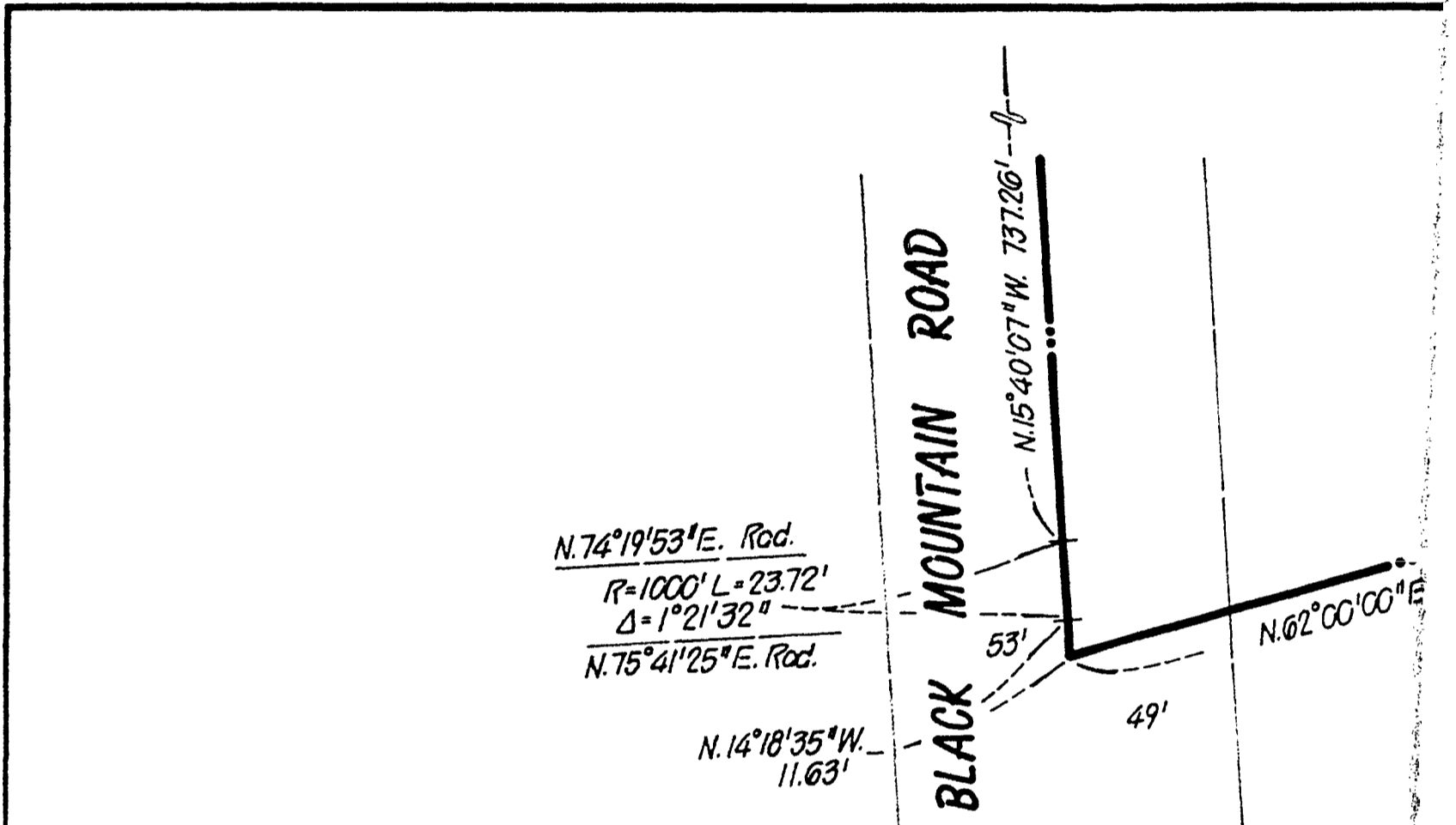
By


Harold O. Valderhaug, Deputy

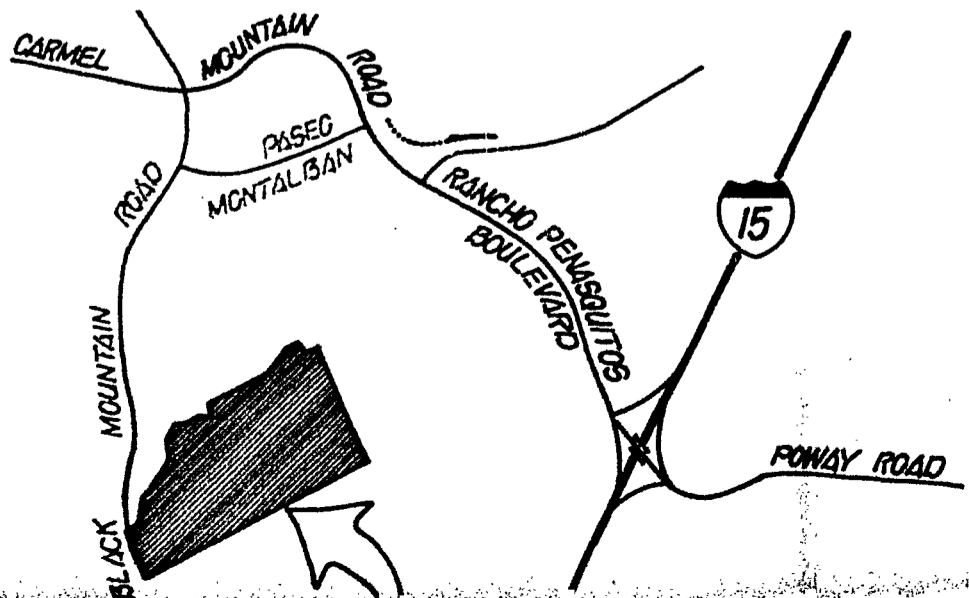
HOV:ps:
3/12/81
T.M.79-148
W.O.71258
Or.Dept.: E&D
FORM=r.sumv

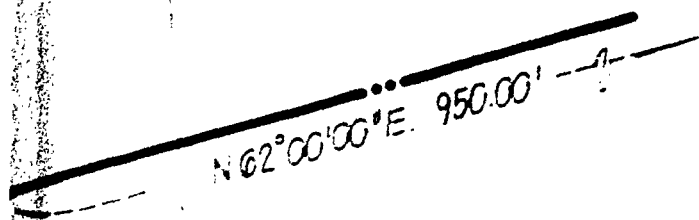
R-253836
C1547

0154800001



DETAIL "A"
NOT TO S





49'

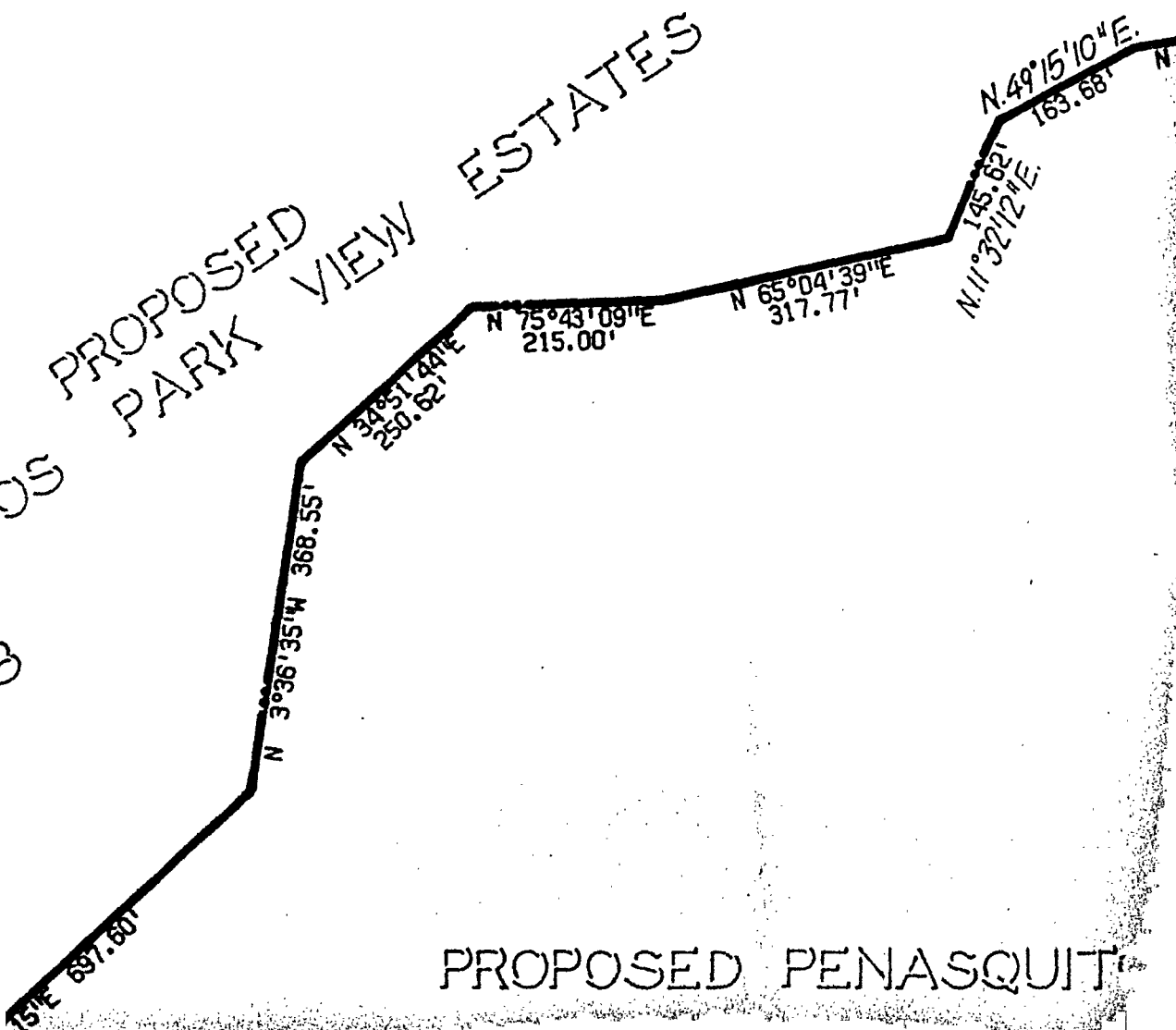
TAIL "A"

NOT TO SCALE

N



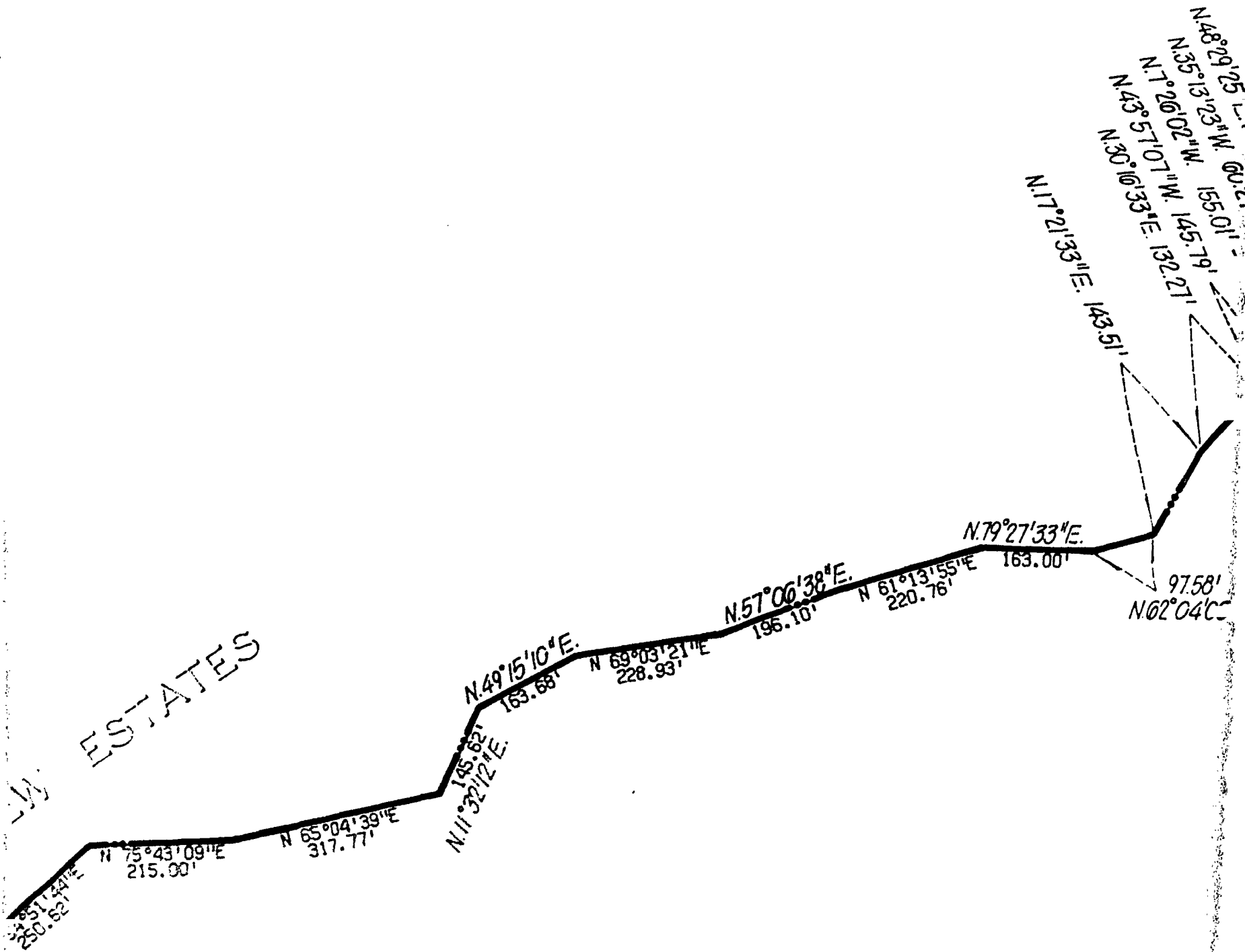
PENASQUITOS PROPOSED
 UNIT NO. 3 PARK VIEW ESTATES



ROAD

PROPOSED PENASQUIT

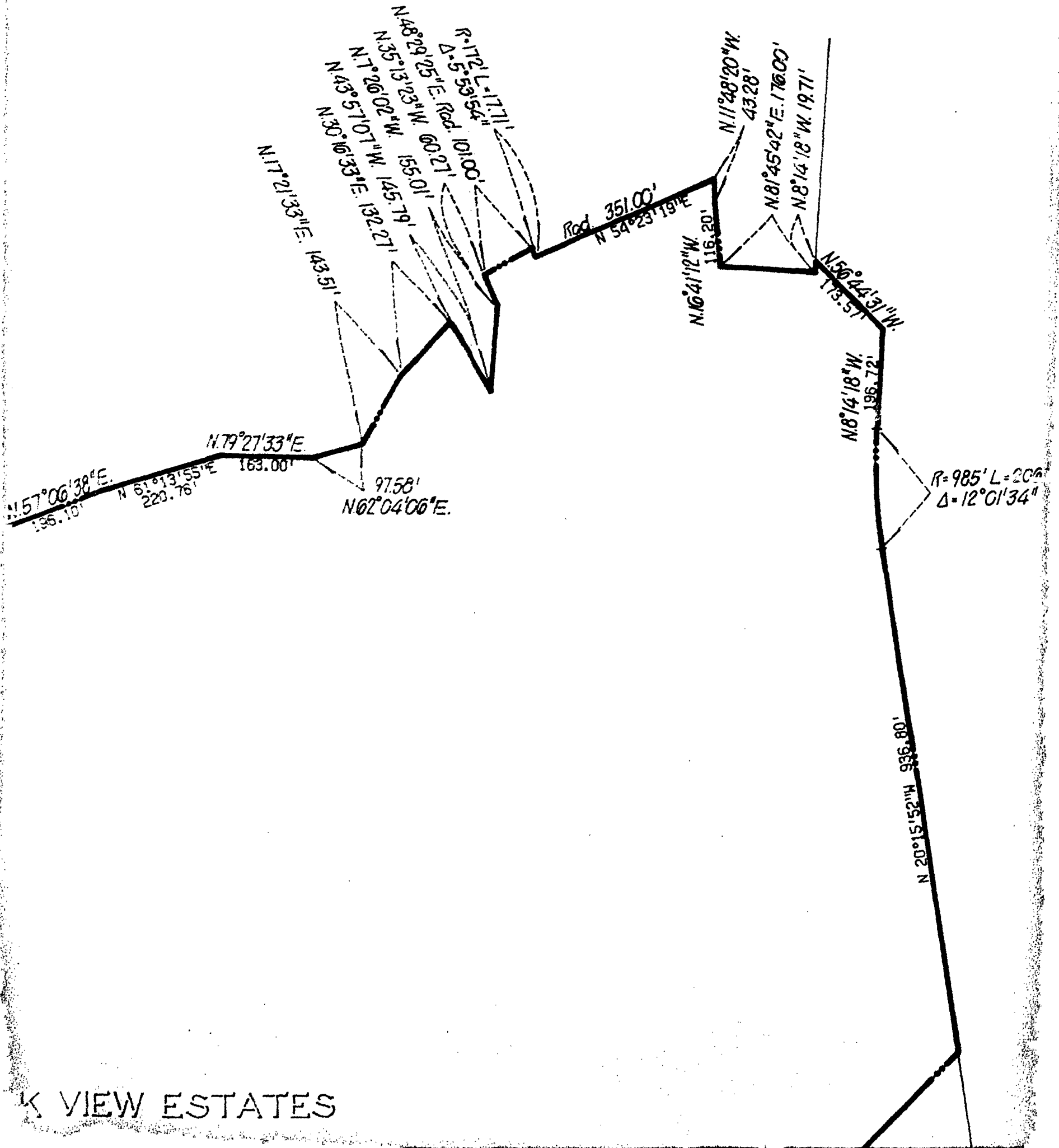
01548-00003



W. ESTATES

PROPOSED PENASQUITOS PARK VIEW ESTATES

01548-00004




K VIEW ESTATES

01548-00005

$R=985'$ $L=206.75'$
 $\Delta=12^{\circ}01'34''$

PROPOSED
PENASQUITOS VIEWS WEST
UNIT NO. 1



BASIS OF BEARINGS

THE BASIS OF BEARINGS FOR THIS PLAT IS THE CALIFORNIA
GRID BEARING BETWEEN STATION DMD 9-1 AND STATION

SITE

LOCATION MAP

NOT TO SCALE

N

PROPOSED
PENASQUITOS PARK
VIEW ESTATES

UNIT NO. 1

APPROXIMATE & SURVEY NO. 3
VACATED.

P.O.B.

ROAD

N 74°19'15"
249.00'

N 15°40'07"W 737.26'

MOUNTAIN

BLACK

01548-00006

ROAD

UNIT

PROPOSED PENASQUITOS

T.M. 79-148

ROAD

N 34°29'15"E 697.60'

N 15°19'08"E 238.47'

N 5°21'46"W 347.04'

N 74°19'53"E 249.00'

EXISTING 102' EASEMENT FOR PUBLIC STREET TO THE CITY OF SAN DIEGO REC. MAY 7, 1979, FILE NO. 79-186625, BK. 1979, O.R.

MOUNTAIN

BLACK

N 67°00'00"E 18'

N 62°00'00"E 950.00'

SEE DETAIL "A"

01518-00007

01545

PENASQUITOS PARK VIEW ESTATES

UNIT NO. 4

Tract 79-148

N 32°25'26"E 1555'

R. OF S. 62

N 67°00'00"E 1800.00'

RHO. LOS PENASQUITOS

01548-00008

BASIS OF BEARINGS

THE BASIS OF BEARINGS FOR THIS PLAT IS THE CALIFORNIA GRID BEARING BETWEEN STATION DMD 9-1 AND STATION DMD 10-1 PER R.O.S. 6948 I.E. S. 75°40'11"E. NOTE: BEARINGS DISTANCES AND COORDINATES ARE IN TERMS OF THE CALIFORNIA COORDINATE SYSTEM, ZONE 6, BASED LOCALLY ON SECOND ORDER STATIONS DMD 9-1 AND DMD 10-1.

ASSESSOR'S PARCEL NO.

315-030-08

REFERENCE DRAWINGS

16066-D ; R.O.S. 6204
IMPROVEMENT DWGS. 18759-D

DOCUMENT NO. RP-253836-7
FILED MAR 23 1981
OFFICE OF THE CITY CLERK
SAN DIEGO, CALIFORNIA

PRIVATE CONTRACT

RICK ENGINEERING COMPANY		DATE <u>JUNE 23, 1980</u>
<small>PLANNERS · CIVIL ENGINEERS · LAND SURVEYORS 5820 FRIARS ROAD, SAN DIEGO, CALIFORNIA 92110 · TELEPHONE (714) 591-0707 3088 PO BOX DRIVE, CARLSBAD, CALIFORNIA 92008 · TELEPHONE (714) 739-4987</small>		PROJECT NO. <u>7198</u>
<u>STREET VACATION</u>		
POR. OF OSSUNA CANYON ROAD ACCORDING TO SURVEY NO. 3 IN POR. OF RHO. LOS PENASQUITOS FOR PROPOSED PENASQUITOS PARK VIEW ESTATES UNIT NO. 4 (T.M. 79-148)		
CITY OF SAN DIEGO, CALIFORNIA SHEET 1 OF 1 SHEET		W.O. <u>T.M. 79-148</u> NO. <u>71258</u>
<u>George Rubin</u> FOR CITY ENGINEER		<u>8-18-80</u> DATE
DESCRIPTION	BY	APPROVED
ORIGINAL	<u>V.G.W.</u>	
AS BUILT		
CONTRACTOR _____	DATE STARTED _____	CONTROL CERTIFICATION <u>282-1729</u> LAMBERT COORDINATES 19354-D
INSPECTOR _____	DATE COMPLETED _____	

WORK

AYER R.C.E. 12329

01548-00010
A-253836

Passed and adopted by the Council of The City of San Diego on MAR 23 1981,
 by the following vote:

Councilmen	Yeas	Nays	Not Present	Ineligible
Bill Mitchell	<input checked="" type="checkbox"/>	<input type="checkbox"/>	<input type="checkbox"/>	<input type="checkbox"/>
Bill Cleator	<input checked="" type="checkbox"/>	<input type="checkbox"/>	<input type="checkbox"/>	<input type="checkbox"/>
Susan Golding	<input checked="" type="checkbox"/>	<input type="checkbox"/>	<input type="checkbox"/>	<input type="checkbox"/>
Leon L. Williams	<input checked="" type="checkbox"/>	<input type="checkbox"/>	<input type="checkbox"/>	<input type="checkbox"/>
Fred Schnaubelt	<input type="checkbox"/>	<input type="checkbox"/>	<input checked="" type="checkbox"/>	<input type="checkbox"/>
Mike Gotch	<input checked="" type="checkbox"/>	<input type="checkbox"/>	<input type="checkbox"/>	<input type="checkbox"/>
Dick Murphy	<input checked="" type="checkbox"/>	<input type="checkbox"/>	<input type="checkbox"/>	<input type="checkbox"/>
Lucy Killea	<input checked="" type="checkbox"/>	<input type="checkbox"/>	<input type="checkbox"/>	<input type="checkbox"/>
Mayor Pete Wilson	<input checked="" type="checkbox"/>	<input type="checkbox"/>	<input type="checkbox"/>	<input type="checkbox"/>

AUTHENTICATED BY:

PETE WILSON
 Mayor of The City of San Diego, California.

CHARLES G. AFDELNOUR
 City Clerk of The City of San Diego, California.

By *Ellen Board*, Deputy.

(Seal)

Office of the City Clerk, San Diego, California	
Resolution Number <u>R-253836</u>	Adopted <u>MAR 23 1981</u>