

(R-81-1677)

RESOLUTION NO. R- 253840

Adopted on MAR 23 1981

WHEREAS, Section 8330 et seq. of the Streets and Highways Code provides a procedure for the summary vacation of streets by City Council resolution where the street to be vacated has been superceded by relocation; and

WHEREAS, a portion of Black Mountain Road and Ossuna Canon Road has been relocated by the approval on this date of the dedication of a revised alignment for Black Mountain Road and the street system within the subdivision to be known as Penasquitos Park View Estates Unit No. 3; and

WHEREAS, those properties adjoining that portion of Black Mountain Road and Ossuna Canon Road to be vacated will continue to have access or will be accessible by the streets which have been dedicated with the approval on this date of the subdivision to be known as Penasquitos Park View Estates Unit No. 3; NOW, THEREFORE,

BE IT RESOLVED, by the Council of The City of San Diego, as follows:

1. That a portion of Black Mountain Road and Ossuna Canon Road, as more particularly shown on Drawing No. 19210-1-D on file in the office of the City Clerk as Document No. RR- 253840-1, which is by this reference incorporated herein and made a part hereof, be and the same is hereby ordered vacated.

2. That the City Clerk shall cause a certified copy of this resolution, with drawing, attested by him under seal, to be recorded in the office of the County Recorder.

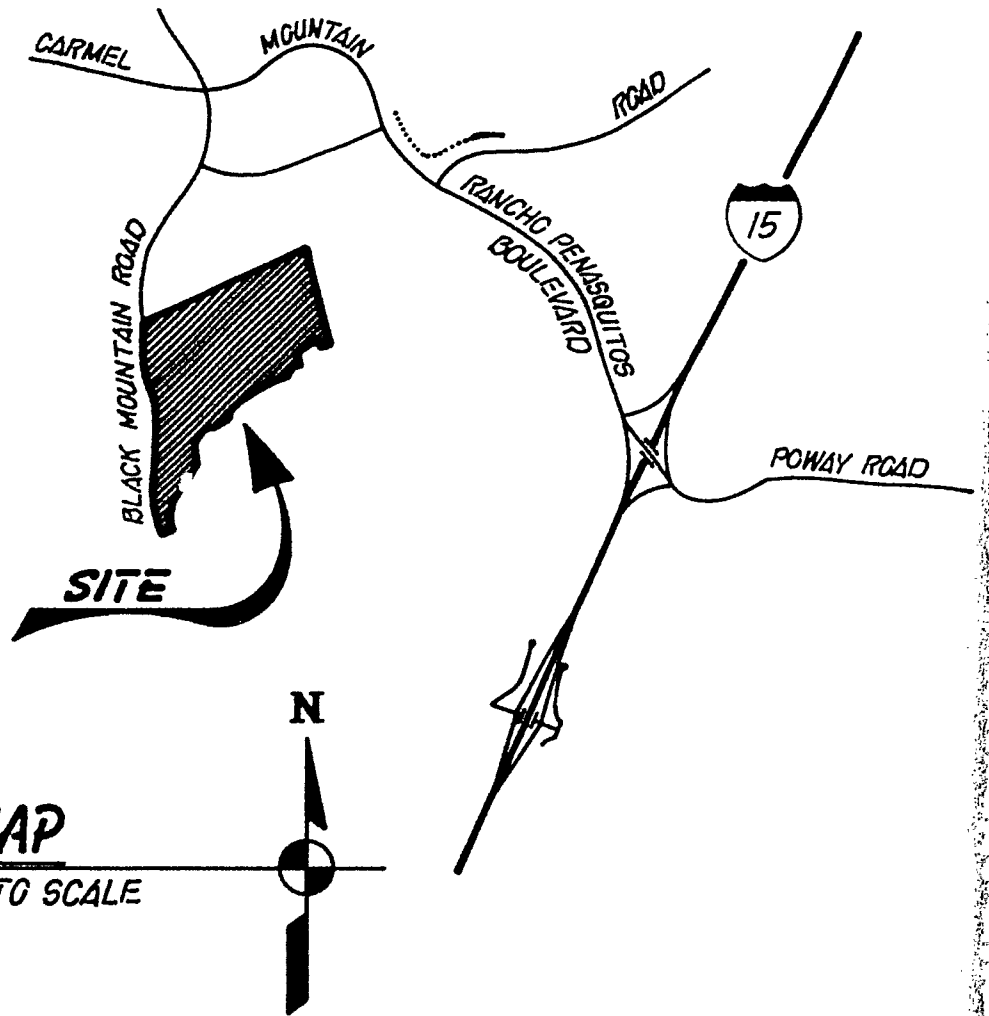
APPROVED: John W. Witt, City Attorney

By   
Harold O. Valderhaug, Deputy

HOV:ps:  
3/12/81  
T.M.79-149  
W.O.71259  
Or.Dept.: E&D  
FORM=r.sumv

01558

R-253840

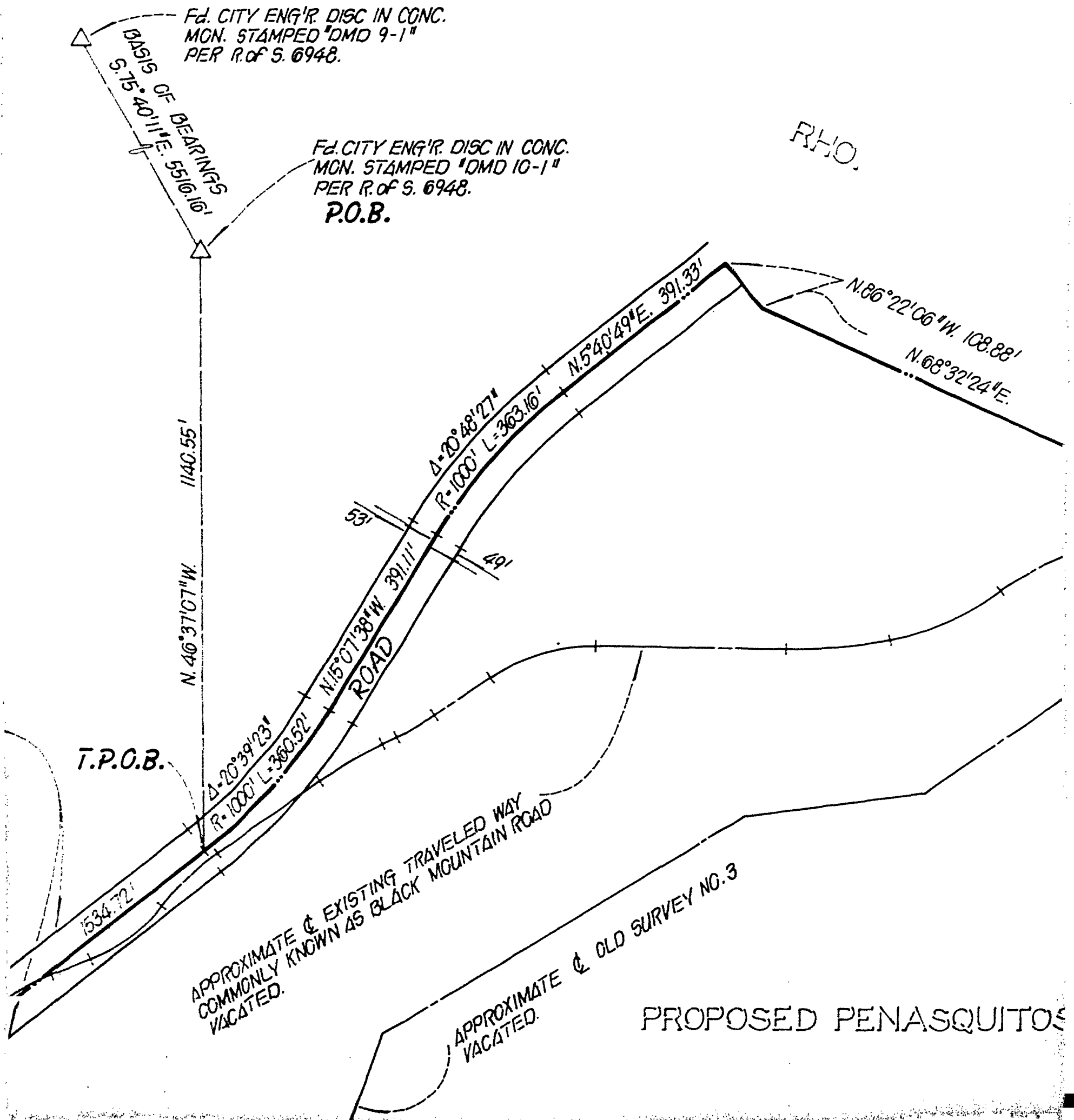


**LOCATION MAP**

NOT TO SCALE

EXIST. 102' WIDE EASEM.  
OF SAN DIEGO FOR PUL  
MAY 7, 1979, FILE NO. 79-





Fd. CITY ENG'R. DISC IN CONC.  
 MON. STAMPED "DMD 9-1"  
 PER R. OF S. 6948.

Fd. CITY ENG'R. DISC IN CONC.  
 MON. STAMPED "DMD 10-1"  
 PER R. OF S. 6948.  
**P.O.B.**

R.H.O.

T.P.O.B.

APPROXIMATE & EXISTING TRAVELED WAY  
 COMMONLY KNOWN AS BLACK MOUNTAIN ROAD  
 VACATED.

APPROXIMATE & OLD SURVEY NO. 3  
 VACATED.

PROPOSED PENASQUITOS

01559-00004

HO.

N. 86° 22' 06" W. 108.88'  
N. 68° 32' 24" E.


LOS

PENA.SQU

PENA.SQUITOS PARK VIEW ESTATES UNIT NO. 3

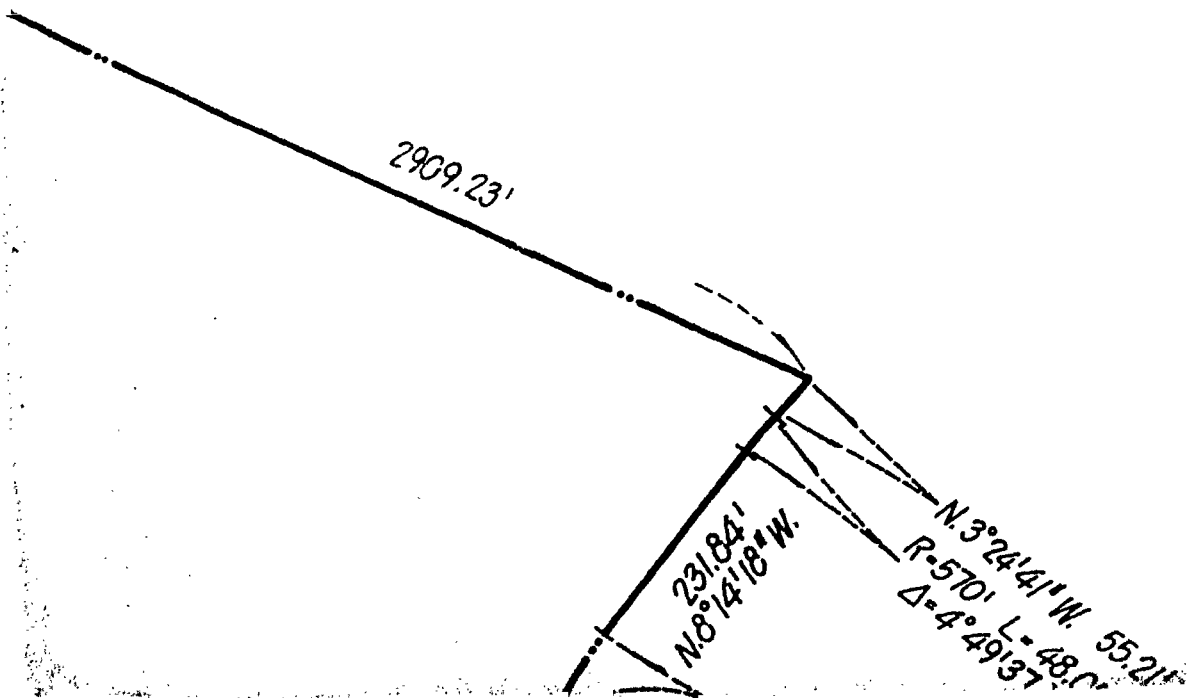
01.559-00005

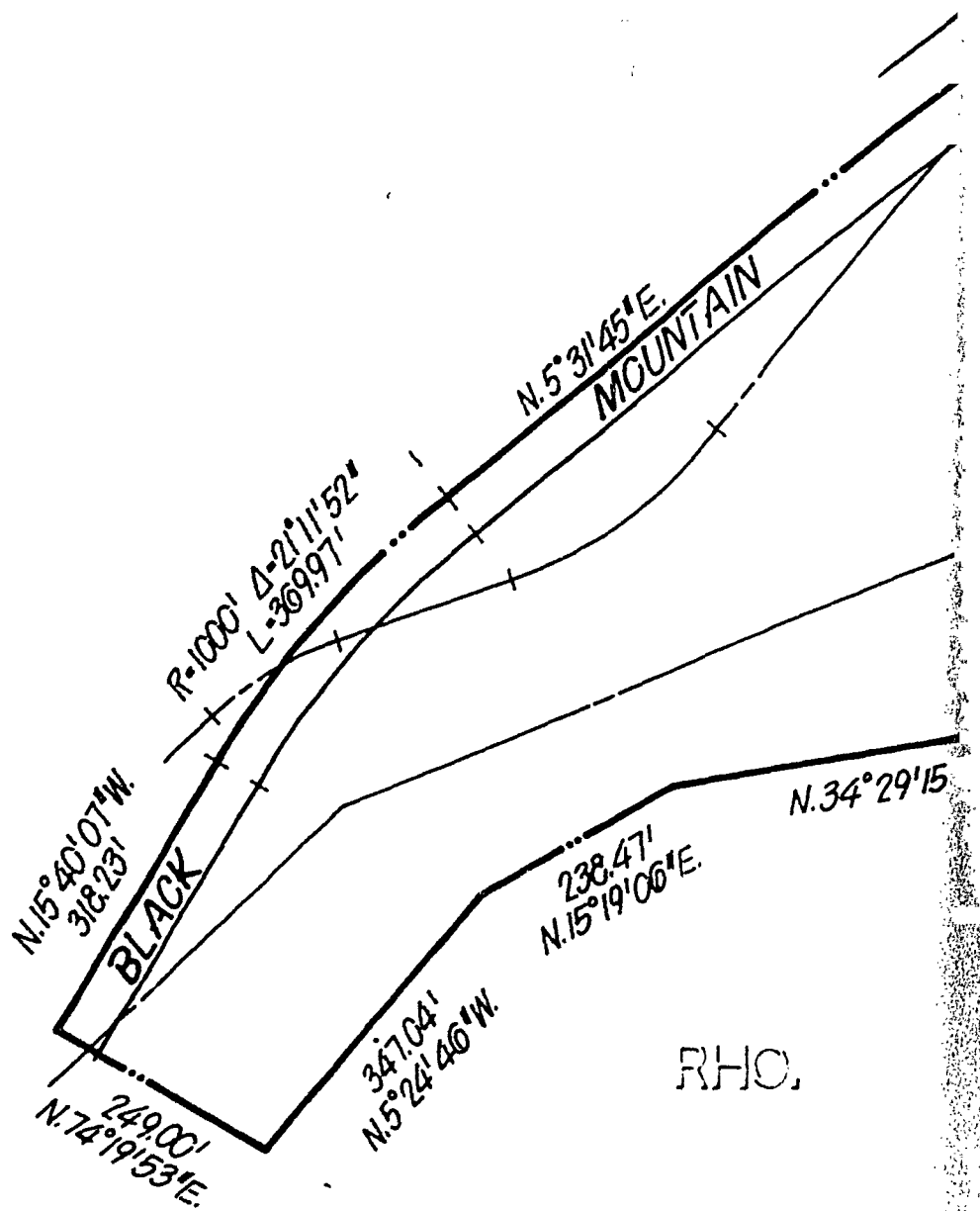
SCALE



1" = 200'

ASQUITOS





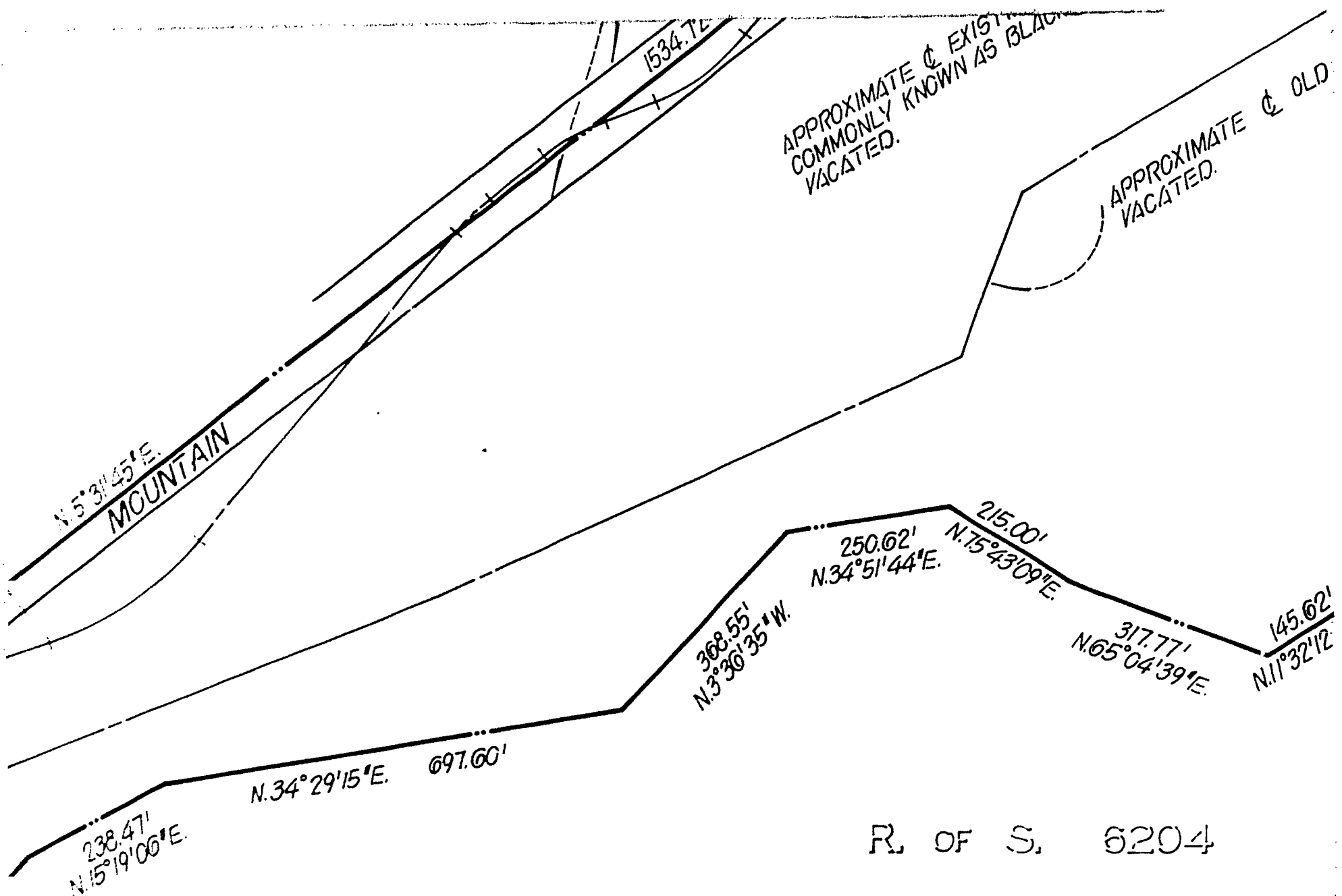
R.H.C.

### BASIS OF BEARINGS

THE BASIS OF BEARINGS FOR THIS PLAT IS STATION "DMD 9-1" (CITY ENGINEER BRASS DISC "DMD 9-1") AND STATION "DMD 10-1" (CITY ENGINEER STAMPED "DMD 10-1") PER RECORD OF COUNTY OF SAN DIEGO, STATE OF CALIFORNIA, AL NO. 6948, I.E. S. 75°40'11"E. SAID BEARING BEING NATE SYSTEM, ZONE 6. BASED LOCALLY ON DMD 10-1.

01.559-00006





R. OF S. 6204

RHC

LOS

PE

**OF BEARINGS**

BEARINGS FOR THIS PLAT IS THE LAMBERT GRID BEARING BETWEEN  
 9-1" (CITY ENGINEER BRASS DISC IN CONCRETE MONUMENT STAMPED  
 'D STATION "DMD 10-1" (CITY ENGINEER BRASS DISC IN CONCRETE MONU-  
 ED "DMD 10-1") PER RECORD OF SURVEY, IN THE CITY OF SAN DIEGO,  
 SAN DIEGO, STATE OF CALIFORNIA, ACCORDING TO RECORD OF SURVEY MAP  
 5.75°40'11"E SAID BEARING BEING IN TERMS OF THE CALIFORNIA CO-ORDI-  
 NATE SYSTEM, ZONE 6. BASED LOCALLY ON SECOND ORDER STATIONS DMD 9-1 P.

**ASSESSOR'S PA**

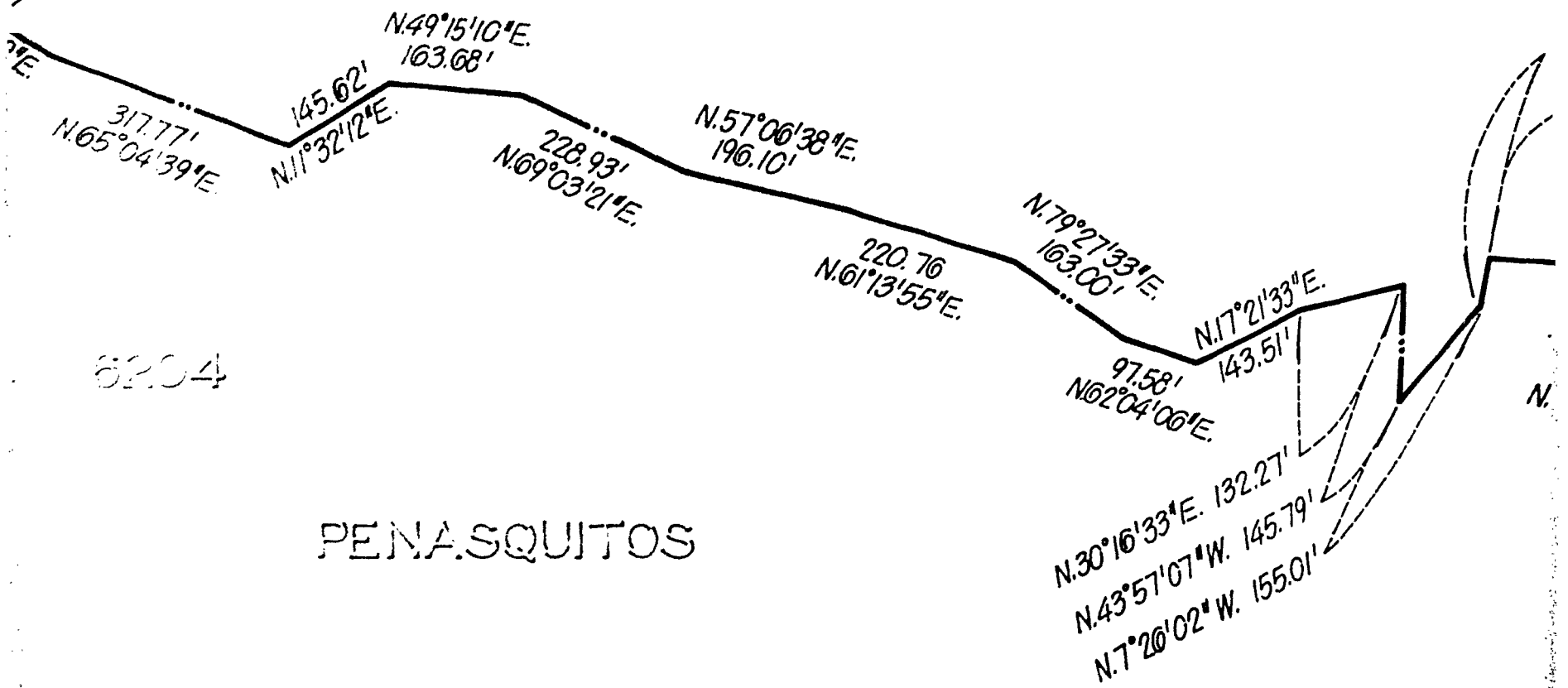
315-030-08

REFERENCE DRAWINGS:  
 IMPROVEMENT DRAWINGS ~ 18761-  
 R. of S. 6204

01559-00007

APPROXIMATE & OLD SURVEY NO  
VACATED

# PROPOSED PENA.SQUITOS PARK VIEW ESTAT



**SSOR'S PARCEL NO.**

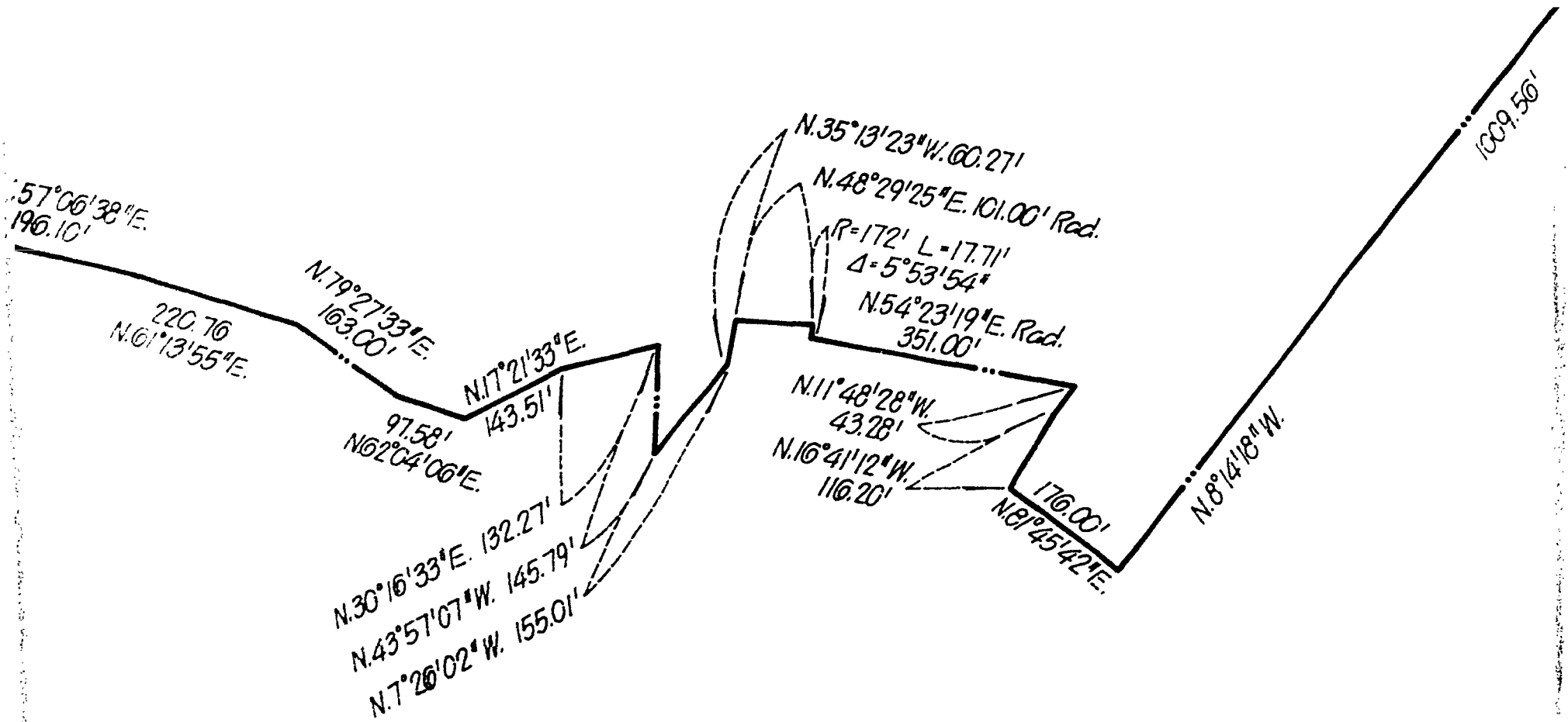
-08

**DRAWINGS:**

ENT DRAWINGS ~ 18761-D

01559-0008

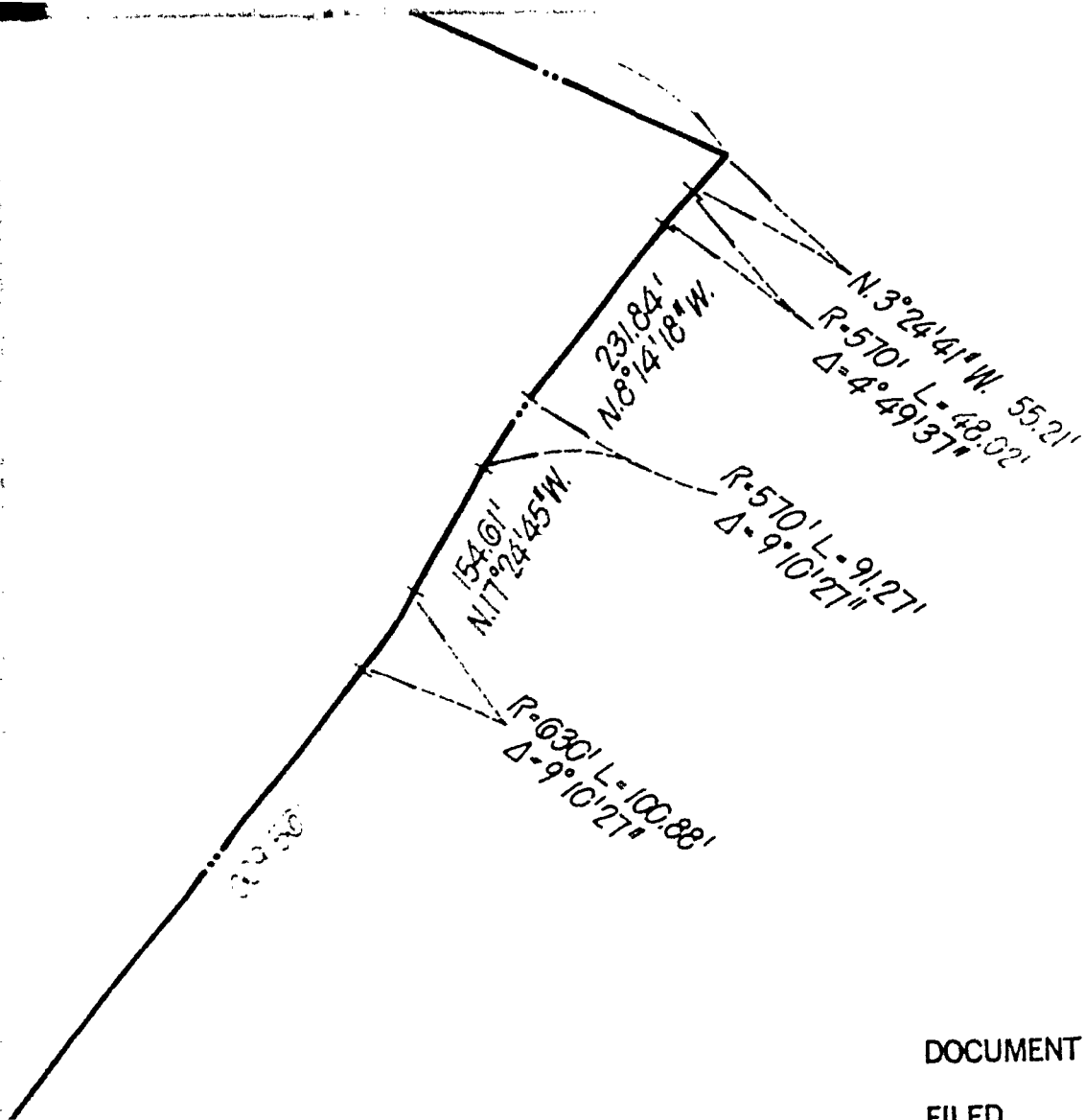
PENASQUITOS PARK VIEW ESTATES UNIT NO. 3



ENGINEER OF WORK

RICHARD M. SLAYTER R.C.E. 12329

01559-06009



DOCUMENT NO. **RR-253840-1**  
 FILED MAR 23 1981  
 OFFICE OF THE CITY CLERK  
 SAN DIEGO, CALIFORNIA

**PRIVATE CONTRACT**

<b>RICK ENGINEERING COMPANY</b>		DATE <u>APR 7, 1980</u>
PLANNERS 3820 FRIARS ROAD SAN DIEGO, CALIFORNIA 92110	CIVIL ENGINEERS LAND SURVEYORS TELEPHONE (714) 291-0707	PROJECT NO. <u>7198</u>
<b>STREET VACATION</b>		
POR. OF OSSUNA CANYON ROAD ACCORDING TO SURVEY NO. 3 & POR. OF THE EXISTING TRAVELED WAY COMMONLY KNOWN AS BLACK MOUNTAIN ROAD, ALL IN POR. OF RHO. LOS PENASQUITOS FOR PROPOSED PENASQUITOS PARK VIEW ESTATES UNIT NO. 3.		
CITY OF SAN DIEGO, CALIFORNIA		w.o. TM 79-149
SHEET   OF   SHEET		NO. <u>71259</u>
<i>George Paulino</i> FOR CITY ENGINEER		
6-29-80		
DATE		
DESCRIPTION	BY	APPROVED
ORIGINAL	V.G.W.	
CONTRACTOR	DATE STARTED	19210 -D
INSPECTOR	DATE COMPLETED	

29K  
 TER R.C.E. 12329

R-253840

Passed and adopted by the Council of The City of San Diego on MAR 23 1981,  
by the following vote:

Councilmen	Yeas	Nays	Not Present	Ineligible
Bill Mitchell	<input checked="" type="checkbox"/>	<input type="checkbox"/>	<input type="checkbox"/>	<input type="checkbox"/>
Bill Cleator	<input checked="" type="checkbox"/>	<input type="checkbox"/>	<input type="checkbox"/>	<input type="checkbox"/>
Susan Golding	<input checked="" type="checkbox"/>	<input type="checkbox"/>	<input type="checkbox"/>	<input type="checkbox"/>
Leon L. Williams	<input checked="" type="checkbox"/>	<input type="checkbox"/>	<input type="checkbox"/>	<input type="checkbox"/>
Fred Schnaubelt	<input type="checkbox"/>	<input type="checkbox"/>	<input checked="" type="checkbox"/>	<input type="checkbox"/>
Mike Gotch	<input checked="" type="checkbox"/>	<input type="checkbox"/>	<input type="checkbox"/>	<input type="checkbox"/>
Dick Murphy	<input checked="" type="checkbox"/>	<input type="checkbox"/>	<input type="checkbox"/>	<input type="checkbox"/>
Lucy Killea	<input checked="" type="checkbox"/>	<input type="checkbox"/>	<input type="checkbox"/>	<input type="checkbox"/>
Mayor Pete Wilson	<input checked="" type="checkbox"/>	<input type="checkbox"/>	<input type="checkbox"/>	<input type="checkbox"/>

AUTHENTICATED BY:

PETE WILSON  
Mayor of The City of San Diego, California.

CHARLES G. ABDELNOUR  
City Clerk of The City of San Diego, California.

(Seal)

By Ellen Board, Deputy.

Office of the City Clerk, San Diego, California

Resolution Number R-253840 Adopted MAR 23 1981