

RESOLUTION NO. R-254893 (R-82-250)

AUG 25 1981

WHEREAS, Section 8330 et. seq. of the Streets and Highways Code provides a procedure for the summary vacation of streets by City Council resolution where that portion to be vacated has been superseded by relocation; and

WHEREAS, that portion of BLACK MOUNTAIN ROAD has been relocated by the approval on this date of the dedication of a revised alignment for BLACK MOUNTAIN ROAD by the acceptance of the final map of the subdivision to be known as CARROLL CANYON CENTRE; and

WHEREAS, those properties adjoining that portion of BLACK MOUNTAIN ROAD to be vacated will continue to have access or will be accessible by the street which has been dedicated with the approval on this date of the subdivision to be known as CARROLL CANYON CENTRE, NOW, THEREFORE,


BE IT RESOLVED, by the Council of the City of San Diego, as follows:

1. That a portion of BLACK MOUNTAIN ROAD, as more particularly shown on Drawing No. 15168-B on file in the office of the City Clerk as Document No. RR-254893, which is by this reference incorporated herein and made a part hereof, be and the same is hereby ordered vacated.

2. That the City Clerk shall cause a certified copy of this resolution, with drawing, attested by him under seal, to be recorded in the office of the County Recorder.

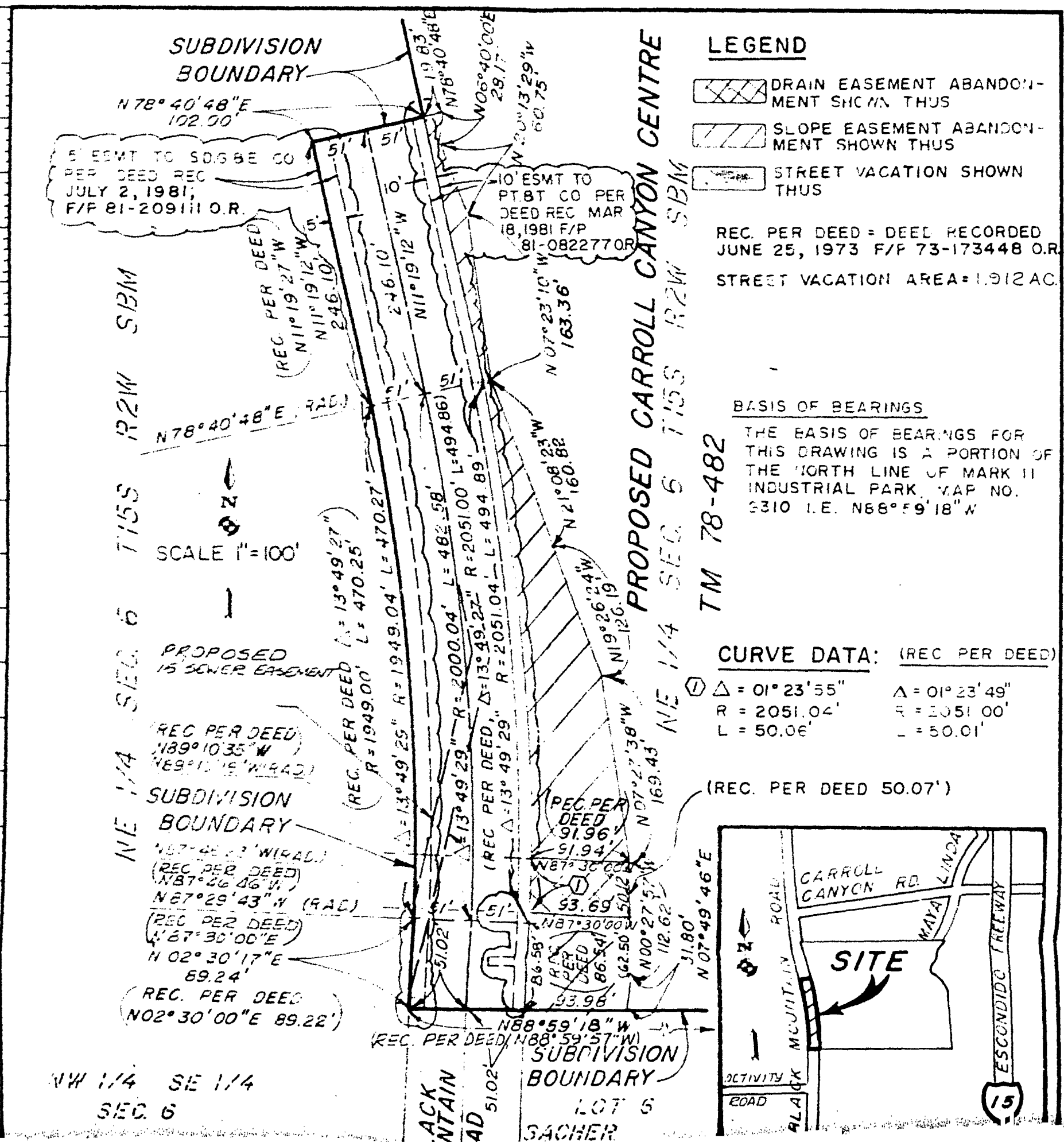
APPROVED: JOHN W. WITT, City Attorney

HOV:pc  
8/13/81  
Or.Dept.E&D  
T.M.:78-482  
W.O.:71267  
15168-B


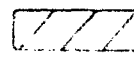

By   
Harold O. Valderhaug, Deputy

01920

C1921-00001



**LEGEND**

-  DRAIN EASEMENT ABANDONMENT SHOWN THUS
-  SLOPE EASEMENT ABANDONMENT SHOWN THUS
-  STREET VACATION SHOWN THUS

REC. PER DEED = DEED RECORDED  
 JUNE 25, 1973 F/P 73-173448 O.R.  
 STREET VACATION AREA = 1.912 AC.

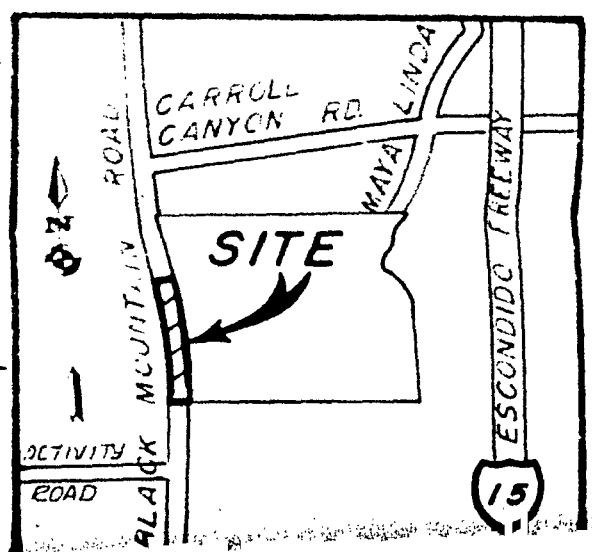
**BASIS OF BEARINGS**

THE BASIS OF BEARINGS FOR THIS DRAWING IS A PORTION OF THE NORTH LINE OF MARK II INDUSTRIAL PARK, MAP NO. 5310 I.E. N88°59'18"W

**CURVE DATA: (REC PER DEED)**

⊙ Δ = 01° 23' 55"	Δ = 01° 23' 49"
R = 2051.04'	R = 2051.00'
L = 50.06'	L = 50.01'

(REC. PER DEED 50.07')



SUBDIVISION BOUNDARY

5' ESMT TO S.D.B.E. CO  
 REC. PER DEED REC  
 JULY 2, 1981;  
 F/P 81-209111 O.R.

10' ESMT TO  
 PT.B.T. CO PER  
 DEED REC MAR  
 18, 1981 F/P  
 81-082277 O.R.

NE 1/4 SEC. 6 T15S R2W SBM  
 NW 1/4 SEC. 6  
 SEC. 6

PROPOSED CARROLL CANYON CENTRE  
 NE 1/4 SEC. 6 T15S R2W SBM  
 TM 78-482

SCALE 1" = 100'

PROPOSED  
 15' SEWER EASEMENT

(REC PER DEED)  
 N89°10'35"W  
 N89°12'15"W (RAD)

SUBDIVISION BOUNDARY

(REC PER DEED)  
 N87°26'46"W  
 N87°29'43"W (RAD)

(REC PER DEED)  
 N87°30'00"E  
 N 02°30'17"E  
 89.24'

(REC. PER DEED  
 N02°30'00"E 89.22')

ACK NTAIN AD 51.02  
 SUBDIVISION BOUNDARY  
 LOT 6  
 SACHER

NE 1/4 SE

REC PER DEED  
N89°10'33"W  
R=1049.0'

SUBDIVISION  
BOUNDARY


REC PER DEED  
N87°29'43"W (RAD)  
R=1049.0'

REC PER DEED  
N87°30'00"E  
R=1049.0'

REC PER DEED  
N02°30'00"E 89.22'

NE 1/4 SE 1/4  
SEC. 6

REC PER DEED  
R=1049.0'



SUBDIVISION  
BOUNDARY

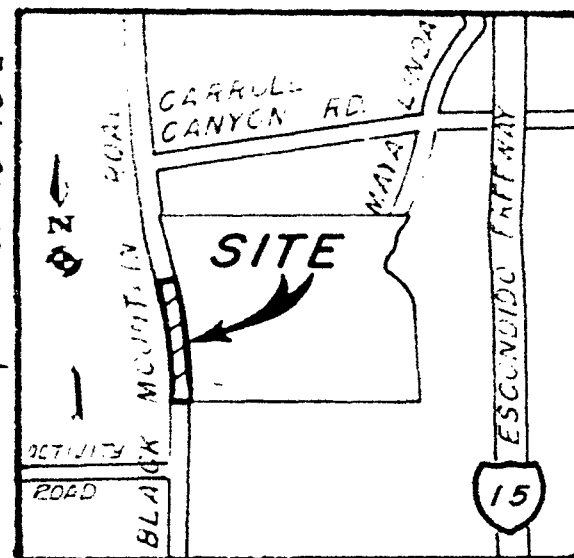
LOT 6

SACHER  
MIRAMAR INDUSTRIAL  
TRACT UNIT NO. 1  
MAP NO. 7770

$\Delta = 01^{\circ}23'55''$   
 $R = 2051.04'$   
 $L = 50.06'$

$\Delta = 01^{\circ}23'49''$   
 $R = 2051.00'$   
 $L = 50.01'$

(REC. PER DEED 50.07')



VICINITY MAP

NO SCALE

BEMENT DAINWOOD STURGEON  
CIVIL ENGINEERS  
1300 MISSION GORGE ROAD, SUITE 128  
SAN DIEGO, CALIFORNIA 92120  
REC-4842 PROJECT 78-63

*A. J. Dainwood* 12-9-80  
DATE

DOCUMENT NO. RR-254893

FILED AUG 25 1981

OFFICE OF THE CITY CLERK  
SAN DIEGO, CALIFORNIA

STREET VACATION - BLACK MOUNTAIN ROAD - DRAIN EASEMENT

ABANDONMENT - SLOPE EASEMENT ABANDONMENT - IN THE S 1/2 OF  
THE NE 1/4 SEC. 6 T15S R2W SBM FOR PROPOSED CARROLL CANYON CENTRE  
(TM78-482)

DESCRIPTION	BY	APPROVED	DATE	FILMED	CITY OF SAN DIEGO, CALIFORNIA	W.C. NO
TRONAL					SHEET 1 OF 1 SHEET	TM78-482
A CHANGE	BDS	<i>[Signature]</i>	7-22-81			71267
					<i>[Signature]</i> 2-11-81	
					FOR CITY ENGINEER	CONTROL CERTIFICATION
						266-1731
						LAMBERT COORDINATES
						15168 - B
					STATUS	

A CHANGE - ADD PT & T CO  
& SLOPE OF ASMTS.

01921-00002

AUG 25 1981

Passed and adopted by the Council of The City of San Diego on \_\_\_\_\_,  
by the following vote:

Councilmen	Yeas	Nays	Not Present	Ineligible
Bill Mitchell	<input type="checkbox"/>	<input type="checkbox"/>	<input checked="" type="checkbox"/>	<input type="checkbox"/>
Bill Cleator	<input checked="" type="checkbox"/>	<input type="checkbox"/>	<input type="checkbox"/>	<input type="checkbox"/>
Susan Golding	<input checked="" type="checkbox"/>	<input type="checkbox"/>	<input type="checkbox"/>	<input type="checkbox"/>
Leon L. Williams	<input type="checkbox"/>	<input type="checkbox"/>	<input checked="" type="checkbox"/>	<input type="checkbox"/>
Fred Schnaubelt	<input checked="" type="checkbox"/>	<input type="checkbox"/>	<input type="checkbox"/>	<input type="checkbox"/>
Mike Gotch	<input checked="" type="checkbox"/>	<input type="checkbox"/>	<input type="checkbox"/>	<input type="checkbox"/>
Dick Murphy	<input checked="" type="checkbox"/>	<input type="checkbox"/>	<input type="checkbox"/>	<input type="checkbox"/>
Lucy Killea	<input checked="" type="checkbox"/>	<input type="checkbox"/>	<input type="checkbox"/>	<input type="checkbox"/>
Mayor Pete Wilson	<input type="checkbox"/>	<input type="checkbox"/>	<input checked="" type="checkbox"/>	<input type="checkbox"/>

AUTHENTICATED BY:

PETE WILSON

Mayor of The City of San Diego, California.

CHARLES G. ABDELNOUR

City Clerk of The City of San Diego, California.

By Bartene Berridge Deputy.

(Seal)

Office of the City Clerk, San Diego, California

Resolution Number R-254893 Adopted AUG 25 1981