

RESOLUTION NUMBER R- 255305

Adopted on NOV 2 1981

BE IT RESOLVED, by the Council of The City of San Diego as follows:

WHEREAS, Section 8330 et seq. of the Streets and Highways Code provides a procedure for the summary vacation of streets by City Council resolution where the street to be vacated has been superceded by relocation; and

WHEREAS, a portion of Camino Del Norte located easterly of I-15 has been relocated by the approval on this date of the dedication and acceptance of that street easement deed of Genstar Development Inc.; and

WHEREAS, those properties adjoining that portion of the frontage road to be vacated will continue to have access or will be accessible by the street which has been dedicated with the acceptance of the aforementioned street easment deed; NOW, THEREFORE,

BE IT RESOLVED, by the Council of The City of San Diego, as follows:

1. That a portion of Camino Del Norte, as more particularly shown on Drawing No. 20004-D on file in the office of the City Clerk as Document No. RR- 255305, which is by this reference incorporated herein and made a part hereof, be and the same is hereby ordered vacated.

2. That the City Clerk shall cause a certified copy of this resolution, with drawing, attested by him under seal, to be recorded in the office of the County Recorder.

APPROVED: John W. Witt, City Attorney

By Janis Sammartino Gardner  
Janis Sammartino Gardner, Deputy

JSG:ta  
10/16/81  
Gr.Dept: E&D  
T.M.:01-09-21  
W.O.:71452  
20004-D  
R-82-663  
Form=r.sumv

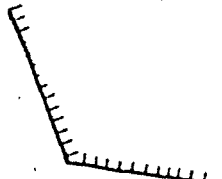
R-255305

00574-00001

P O A

PROPOSED  
BERNARDO HEIGHTS  
UNIT NO. 18  
TM 01-009-18

1/5



N 51° 23' 49" W  
(N 51° 28' 51" W)

335.12'

51° E  
49' E  
30'

136.00'

F

OR. PARCEL 4

SCALE:



PROPOSED BERNARDO HEIGHTS-UNIT NO. 17  
TM 01-009-17

EXIST. SLOPE EASE  
REC. MAY 1, 1980, PL

N 53° 30' 32" W  
(N 53° 35' 34" W)

500.03'

N 55° 47' 53" W  
(N 55° 52' 55" W) 300.98'

N 49° 07' 19" W  
(N 49° 12' 21" W)

N 52° 56' 09" W N 53° 01' 11" W



00574-00003

4

PARCEL

MA

SCALE:



1" = 100'

UNIT NO. 17

PROPOSED BEAR  
T.

EXIST. SLOPE EASEMENT TO THE CITY OF SAN DIEGO  
REC. MAY 1, 1980, PER DOC. NO. 80-147556, O.R.

N49°07'19"W  
(N49°12'21"W)

375.83'

N70°13'02"W  
(N70°18'04"W)

235.64'

N50°04'25"W  
(N50°09'27"W)  
100.13'

N41°37'33"W  
(N41°42'35"W)

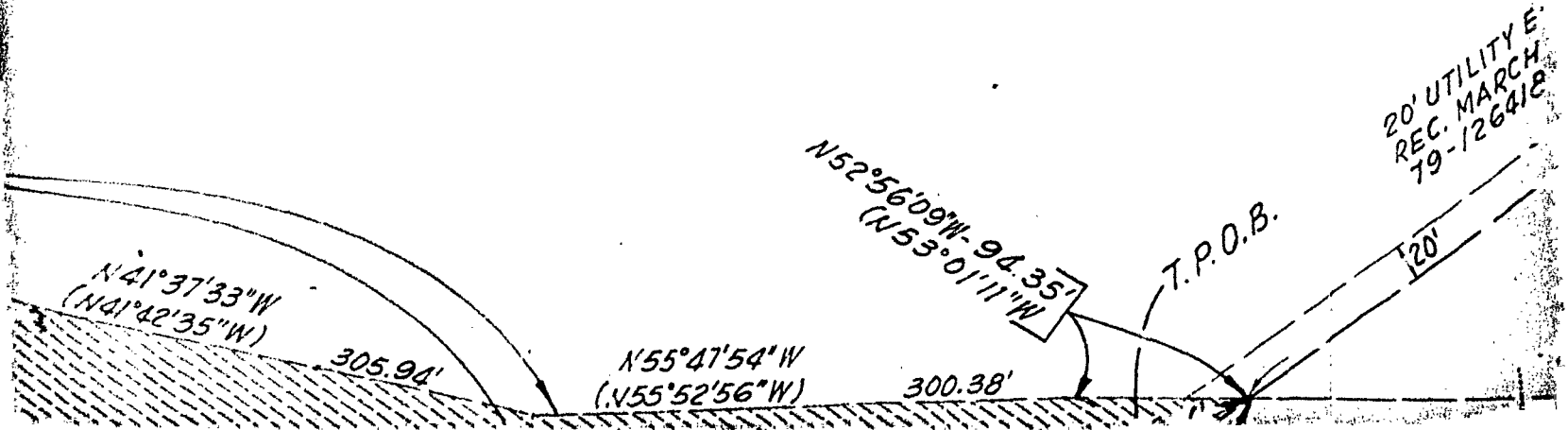
PARCEL

00574-00004

MAP

NO. 8071

USED BERNARDO HEIGHTS-UNIT NO. 21  
TM 01-009-21

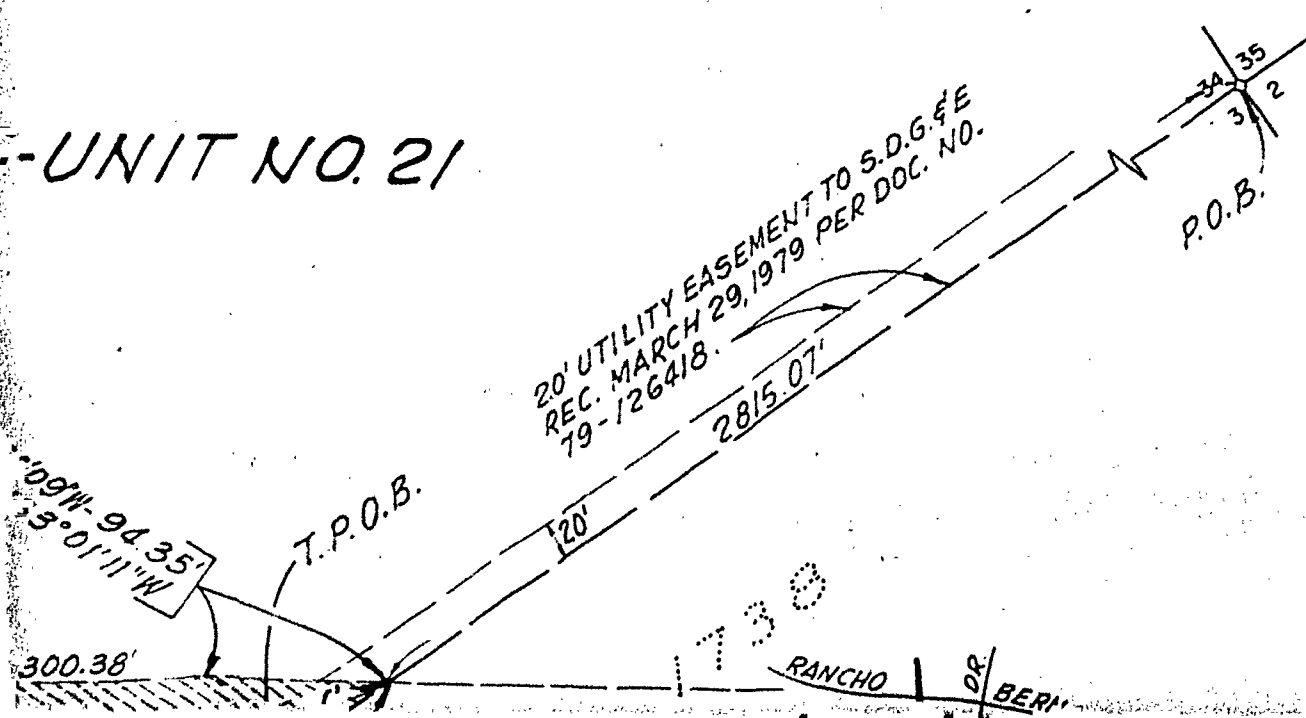


0004

00574-00005

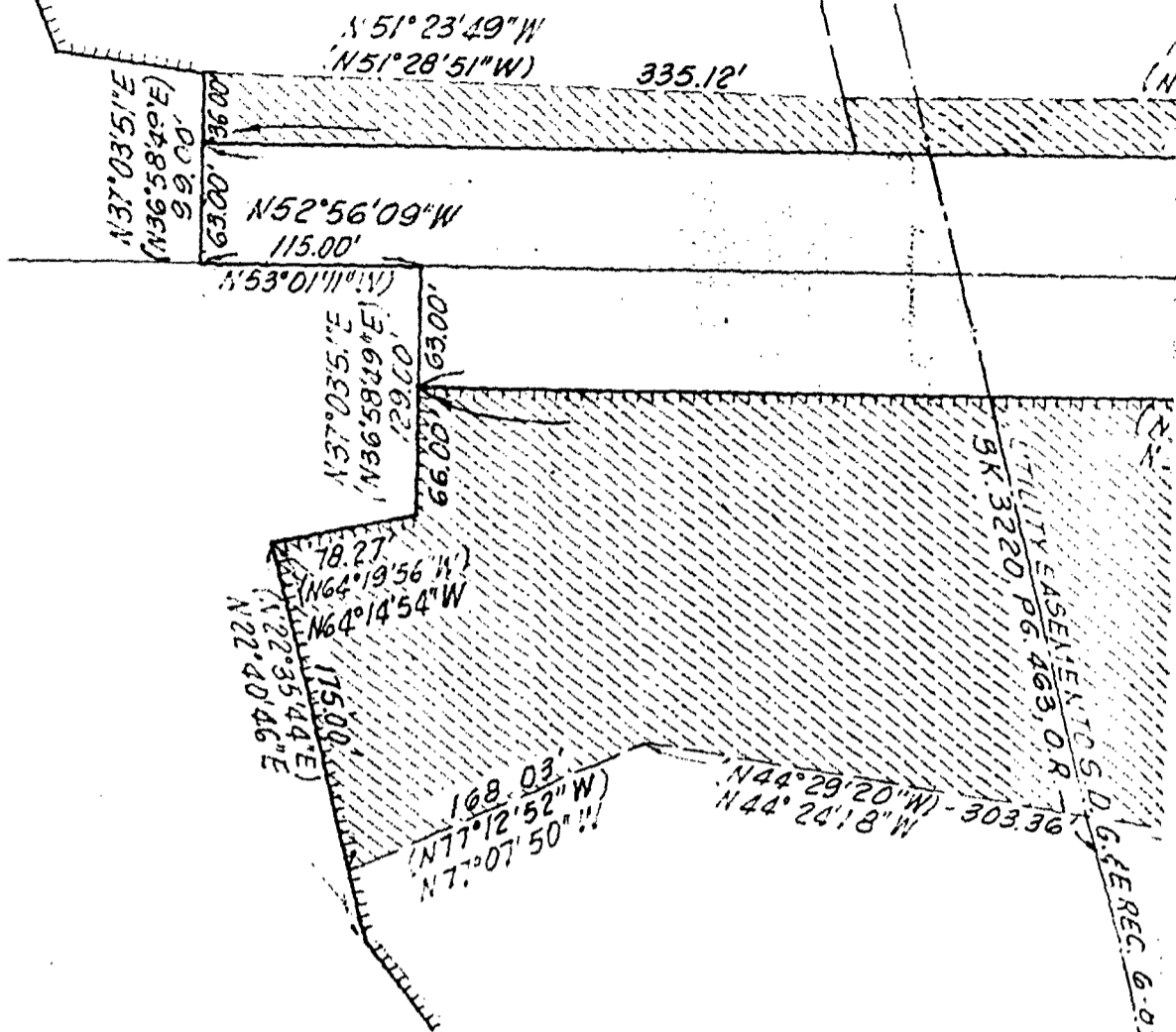
NO. 8071

UNIT NO. 21



1738 RANCHO OR BERN

INTERSTATE 15



POR

PROPOS

REFERENCE DRAWINGS

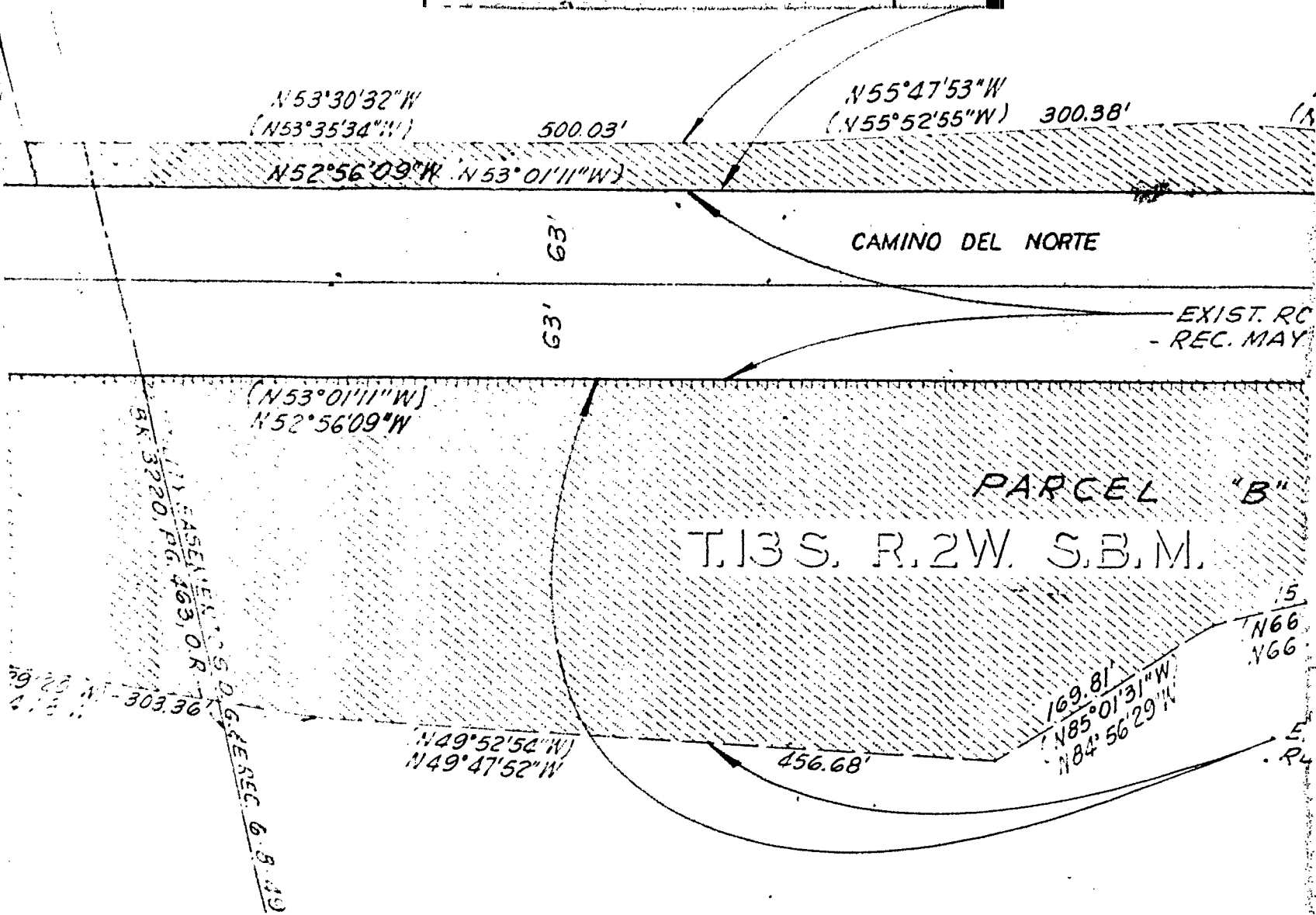
1984-1-D, 1984-2-D

ASSESSOR'S PARCEL NUMBER

274-008-06

00574-00006





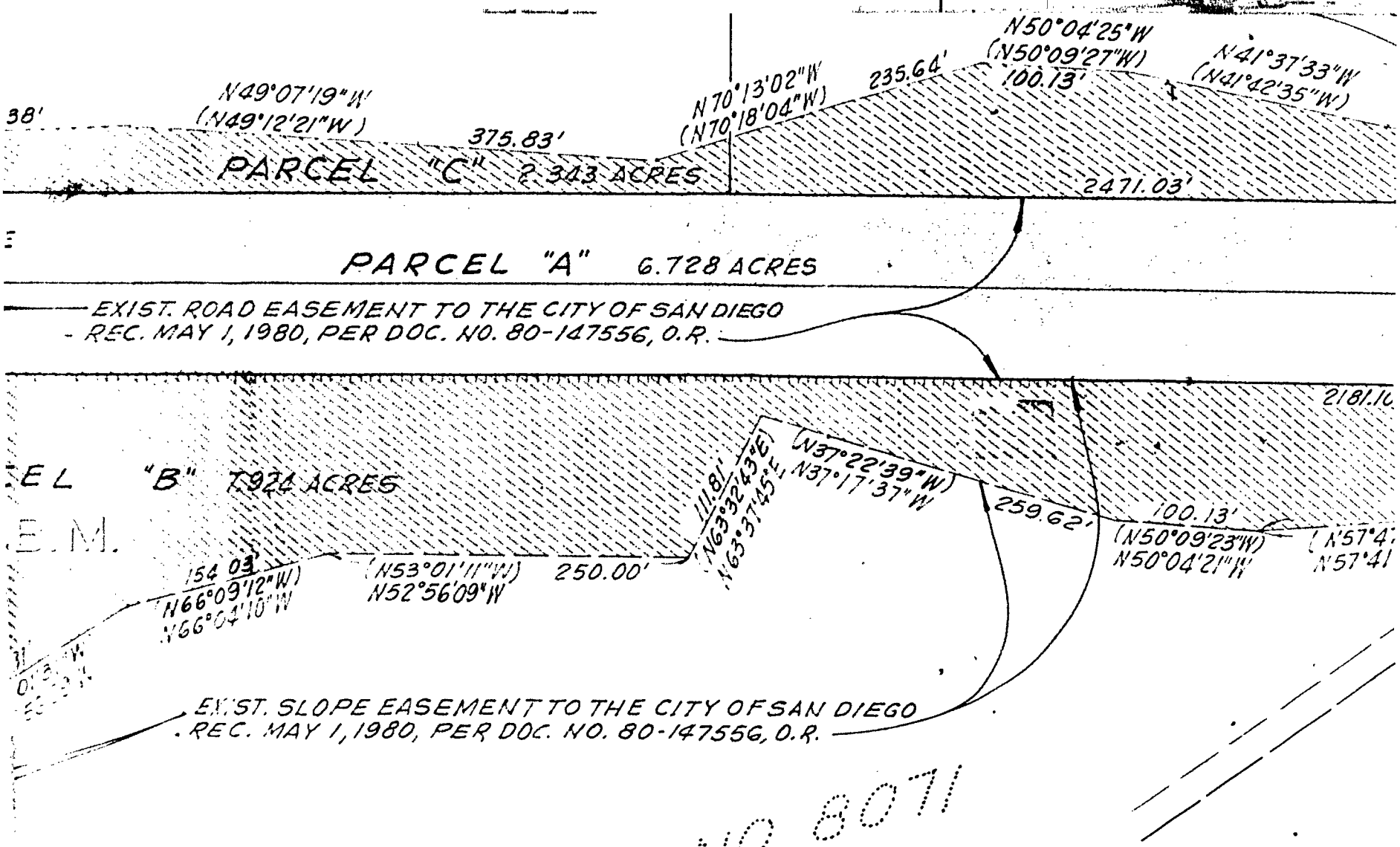
POR. PARCEL 4 PARCE  
**PROPOSED BERNARDO HEIGHTS - PHASE V - TM-**

S

**BASIS OF BEARINGS**

THE BASIS OF BEARINGS FOR THIS DRAWING IS A PORTION OF  
 THE SOUTHERLY LINE OF PARCEL 4 AS SHOWN ON PARCEL  
 MAP NO. 8071, I.E.  $N88^{\circ}41'58''W$ .




UMBER




PARCEL MAP  
 E V - TM - 01 - 296 - 0

NO 8071

**LEGEND**

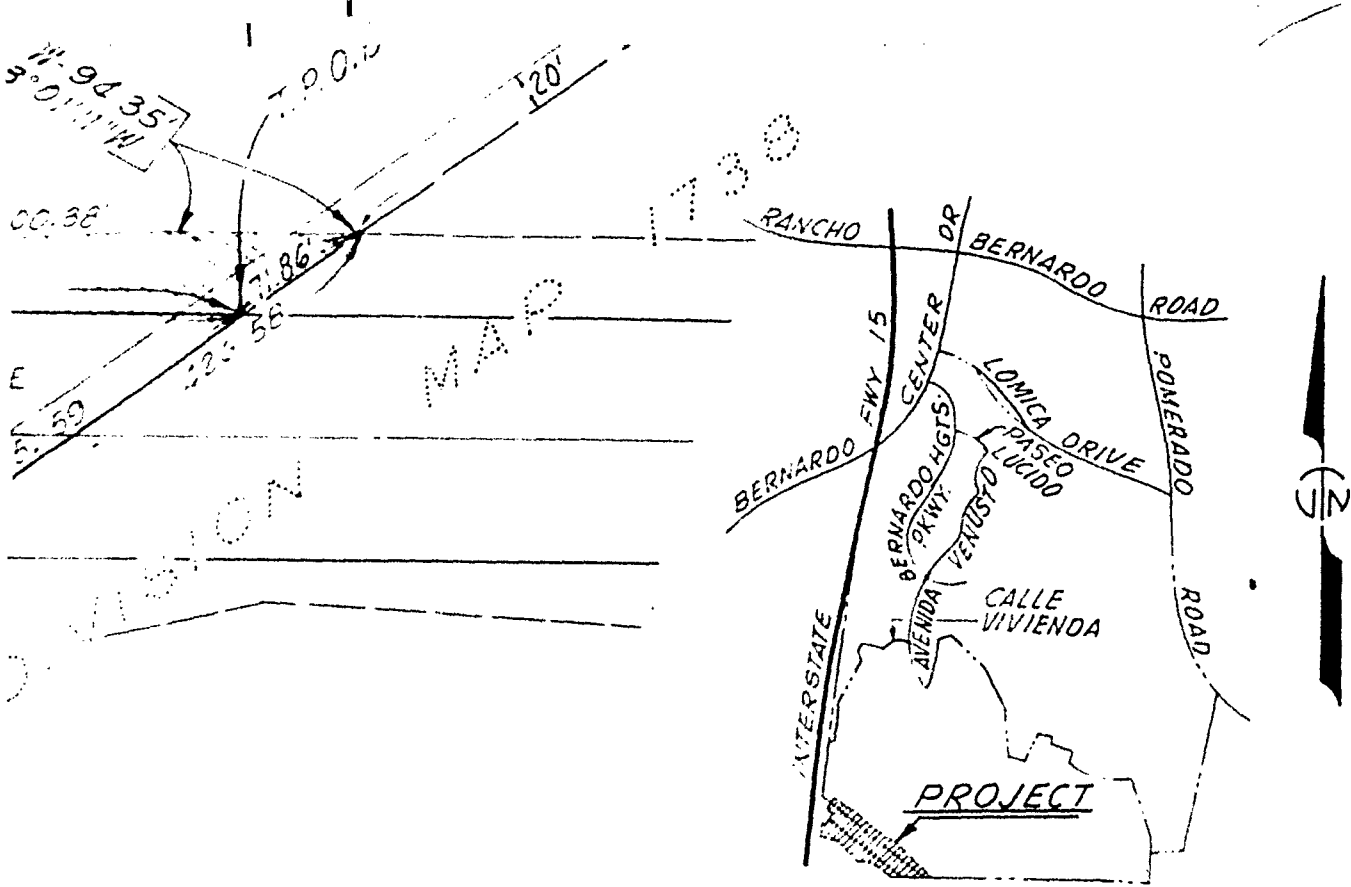
-  INDICATES STREET VACATED
-  INDICATES SLOPE EASEMENT ABANDONED
-  INDICATES DATA PER STATE OF CALIFORNIA RIGHT-OF-WAY MAP NO. 5562.11



*Norbert Rud*  
 NORBERT RU.

00574-00008





**VICINITY MAP**  
NO SCALE

DOCUMENT NO. RR-255305-1

FILED NOV 2 1981

OFFICE OF THE CITY CLERK  
SAN DIEGO, CALIFORNIA

SEP 22 1981

STREET VACATION:  
CAMINO DEL NORTE AND  
SLOPE EASEMENTS ABANDONMENT  
ALL BEING IN A PORTION OF PARCEL 4 PARCEL  
MAP NO. 8071.  
FOR PROPOSED BERNARDO HEIGHTS - UNIT NO. 21  
T.M. 01-009-21

CITY OF SAN DIEGO, CALIFORNIA ENGINEERING DEPARTMENT SHEET 1 OF 1 SHEET		T.M. 01-009-21 W.O. NO. 71452
<i>[Signature]</i> FOR CITY ENGINEER		DATE
DESCRIPTION	BY	APPROVED DATE FILMED
ORIGINAL		
		<i>[Signature]</i> 9-21-81 CONTROL CERTIFICATION
		300-1745 LAMBERT COORDINATES
CONTRACTOR	DATE STARTED	20004-D
INSPECTOR	DATE COMPLETED	

4) 292-1040

8-7-81  
DATE

NOV 2 1981

Passed and adopted by the Council of The City of San Diego on \_\_\_\_\_  
by the following vote:

Councilmen	Yeas	Nays	Not Present	Ineligible
Bill Mitchell	<input checked="" type="checkbox"/>	<input type="checkbox"/>	<input type="checkbox"/>	<input type="checkbox"/>
Bill Cleator	<input checked="" type="checkbox"/>	<input type="checkbox"/>	<input type="checkbox"/>	<input type="checkbox"/>
Susan Golding	<input checked="" type="checkbox"/>	<input type="checkbox"/>	<input type="checkbox"/>	<input type="checkbox"/>
Leon L. Williams	<input checked="" type="checkbox"/>	<input type="checkbox"/>	<input type="checkbox"/>	<input type="checkbox"/>
Fred Schnaubelt	<input type="checkbox"/>	<input type="checkbox"/>	<input checked="" type="checkbox"/>	<input type="checkbox"/>
Mike Gotch	<input checked="" type="checkbox"/>	<input type="checkbox"/>	<input type="checkbox"/>	<input type="checkbox"/>
Dick Murphy	<input checked="" type="checkbox"/>	<input type="checkbox"/>	<input type="checkbox"/>	<input type="checkbox"/>
Lucy Killea	<input checked="" type="checkbox"/>	<input type="checkbox"/>	<input type="checkbox"/>	<input type="checkbox"/>
Mayor Pete Wilson	<input checked="" type="checkbox"/>	<input type="checkbox"/>	<input type="checkbox"/>	<input type="checkbox"/>

AUTHENTICATED BY:

PETE WILSON

Mayor of The City of San Diego, California.

(Seal)

CHARLES G. ABDELNOUR

City Clerk of The City of San Diego, California.

By Ellen Boward, Deputy.

Office of the City Clerk, San Diego, California

Resolution Number R-255305 Adopted NOV 2 1981