

(R-82-639)

RESOLUTION NUMBER R- 255306

Adopted on NOV 2 1981

WHEREAS, slope easements were acquired for the construction of Camino Del Norte; and

WHEREAS, a portion of Camino Del Norte has been vacated and realigned; and

WHEREAS, the City has received slope easements by the dedication and acceptance of that street and slope easement deed of Genstar Development, Inc.; and

WHEREAS, the aforementioned slope easements have never been used for the purpose of which they were acquired; and


WHEREAS, the City has no present or prospective use for said easements and the City Manager has recommended that the City abandon its interest therein; NOW, THEREFORE,

BE IT RESOLVED, by the Council of The City of San Diego, as follows:

That the City of San Diego, by this resolution, does hereby abandon whatever right, title or interest it may have in the slope easements, as more particularly shown on Drawing No. 20004-D on file in the office of the City Clerk as Document No. RR- 255305-1, which is by this reference incorporated herein and made a part hereof.

That the City Clerk shall cause a certified copy of this resolution, attested by him under seal, to be recorded in the office of the County Recorder.

APPROVED: John W. Witt, City Attorney

By 
Harold O. Valderhaug, Deputy

HOV:ps:740.6
10/13/81
Or.Dept: E&D
T.M. 01-009-21
W.O. 71452
20004-D

R 255306

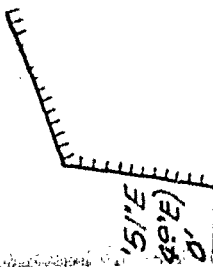
00578-00001

P O A

F

PROPOSED
BERNARDO HEIGHTS
UNIT NO. 18
TM 01-009-18

1/5



N 51° 23' 49" W
(N 51° 28' 51" W)

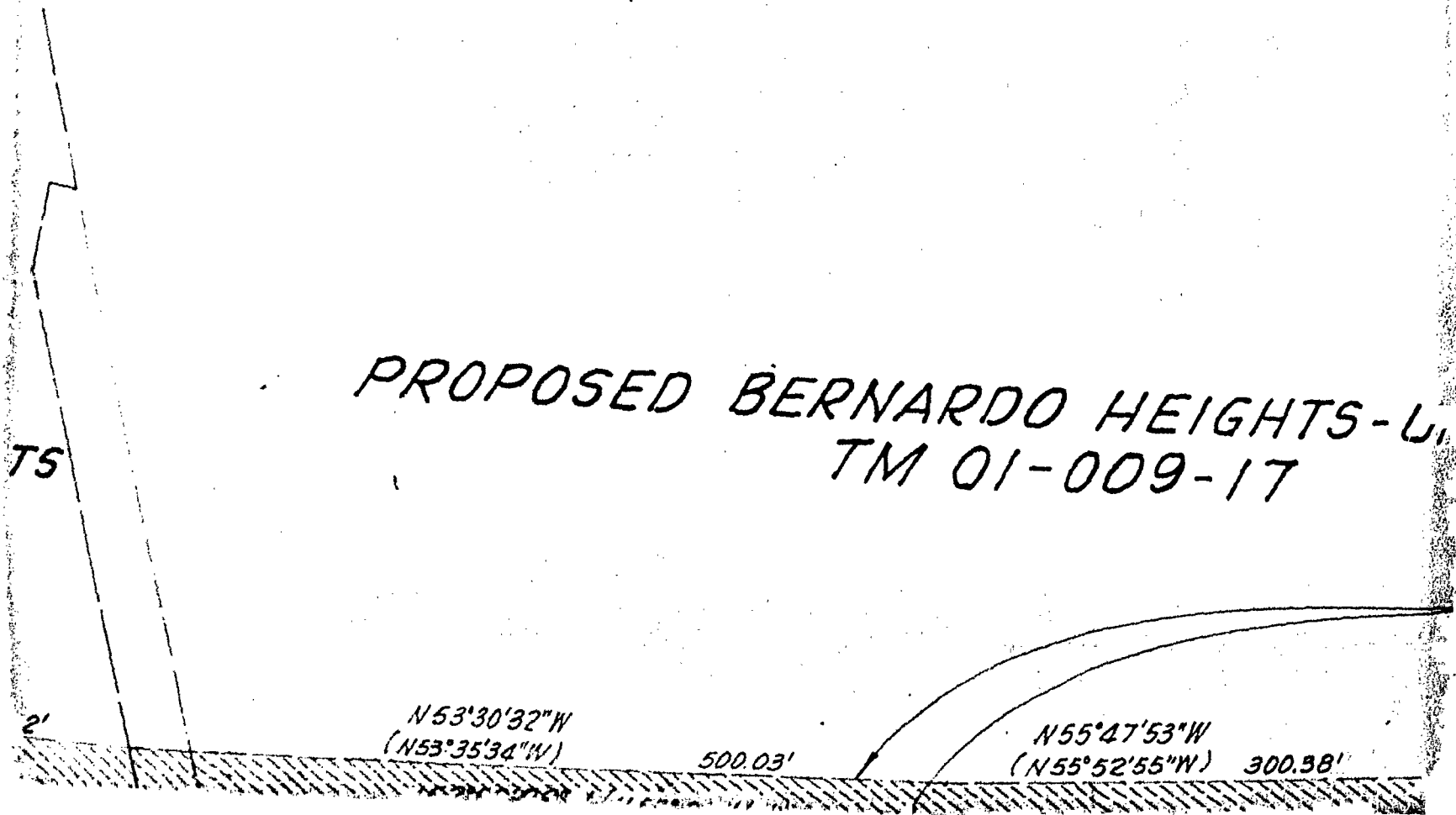
335.12'

009.9'

00578-00002

P O R . P A R C E L .

PROPOSED BERNARDO HEIGHTS-U,
TM 01-009-17



00578-00003

4

PARCEL

MAP

SCALE:



1"=100'

RIGHTS-UNIT NO. 17
17

PROPOSED BERM
TM

EXIST. SLOPE EASEMENT TO THE CITY OF SAN DIEGO
REC. MAY 1, 1980, PER DOC. NO. 80-147556, O.R.

300.38'

N49°07'19"W
(N49°12'21"W)

375.83'

N70°13'02"W
(N70°18'04"W)

235.64'

N50°04'25"W
(N50°09'27"W)
100.73'

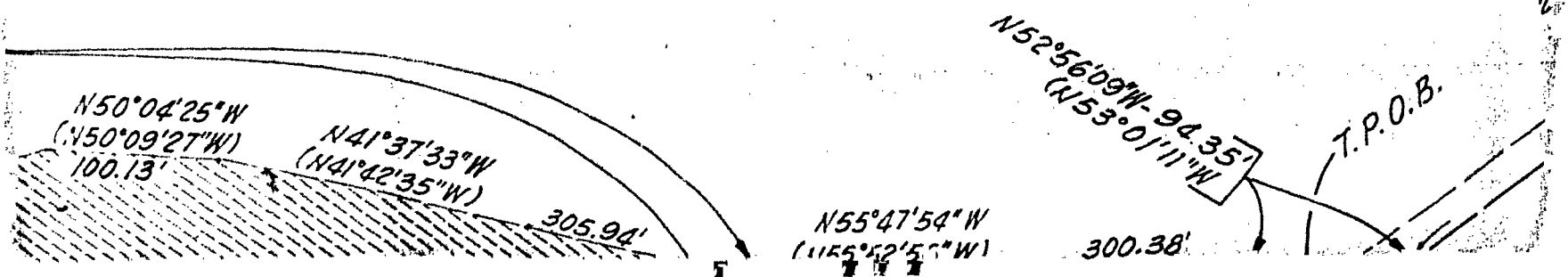
N41°37'33"W
(N41°42'35"W)

00578-00004

MAP

NO. 8071

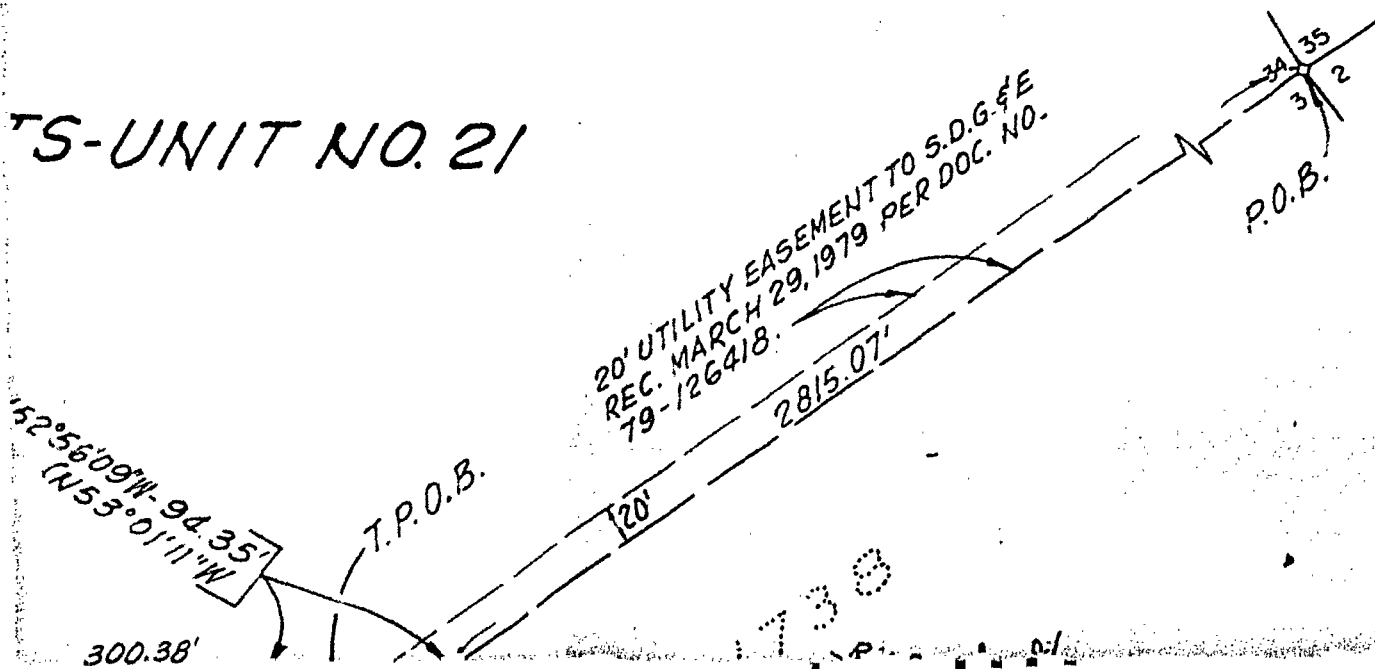
PROPOSED BERNARDO HEIGHTS-UNIT NO. 21
TM 01-009-21



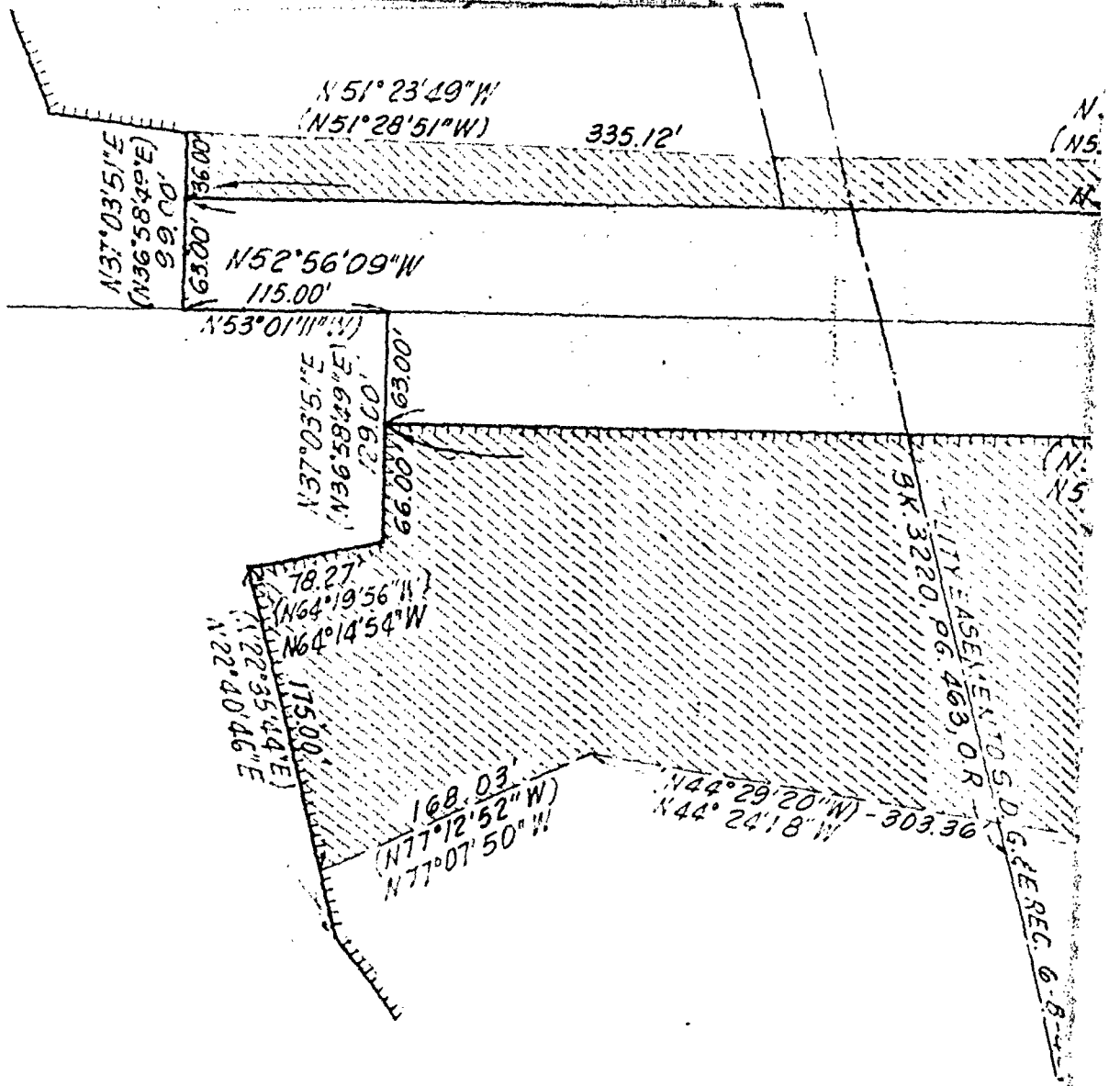
00578-00005

NO. 8071

TS-UNIT NO. 21



INTERSTATE 16



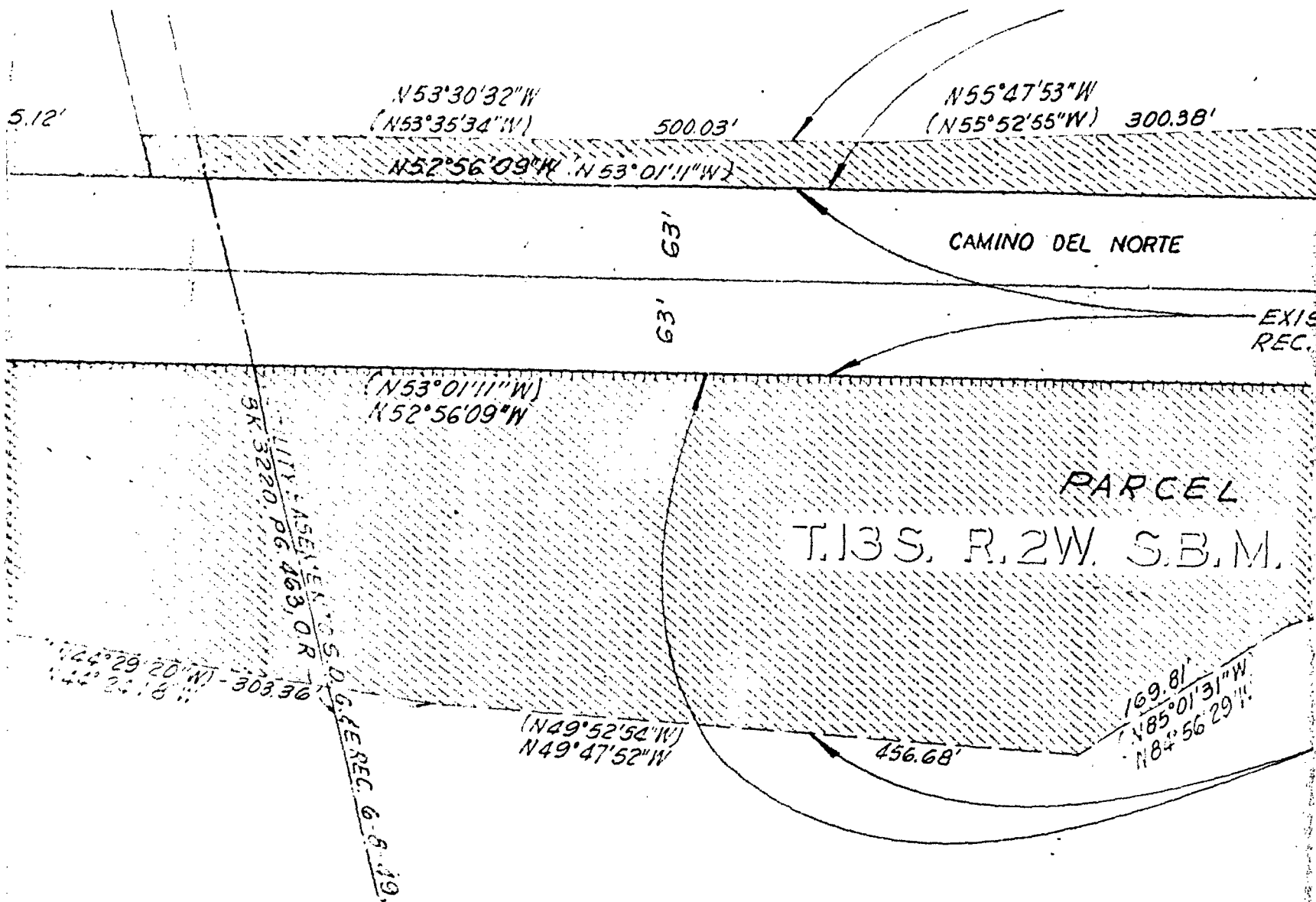
PROPOS

REFERENCE DRAWINGS

1984-1-D, 1984-2-D

ASSESSOR'S PARCEL NUMBER

274-008-06



POR. PARCEL 4 PAR.
PROPOSED BERNARDO HEIGHTS - PHASE V -

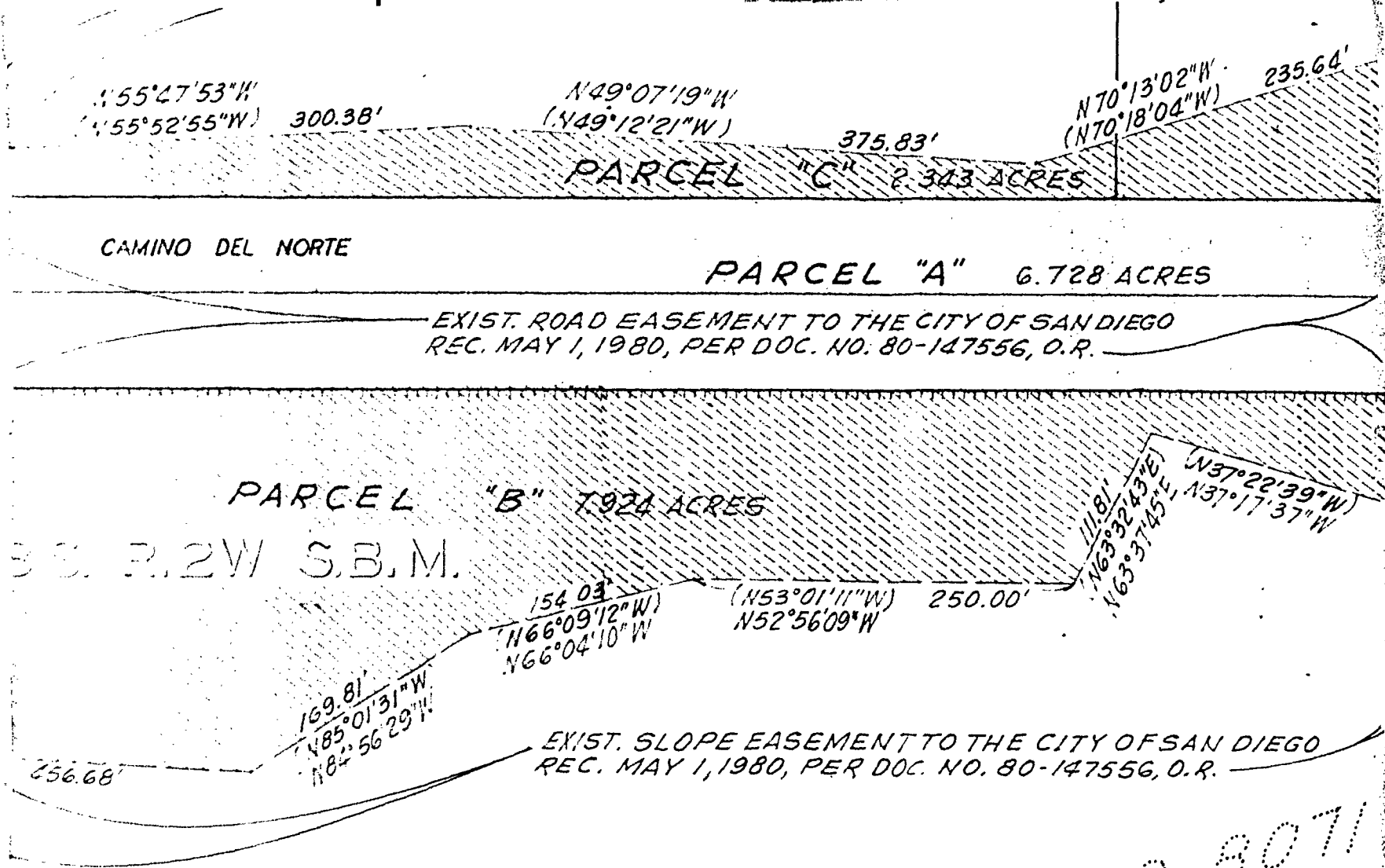
TINGS

BASIS OF BEARINGS

THE BASIS OF BEARINGS FOR THIS DRAWING IS A PORTION OF THE SOUTHERLY LINE OF PARCEL 4 AS SHOWN ON PARCEL MAP NO. 8071, I.E. N88°41'58"W.

EL NUMBER

00578-00007



CAMINO DEL NORTE

PARCEL "A" 6.728 ACRES

EXIST. ROAD EASEMENT TO THE CITY OF SAN DIEGO
REC. MAY 1, 1980, PER DOC. NO. 80-147556, O.R.

PARCEL "B" 7.924 ACRES

S.B.M.

EXIST. SLOPE EASEMENT TO THE CITY OF SAN DIEGO
REC. MAY 1, 1980, PER DOC. NO. 80-147556, O.R.

NO 8071


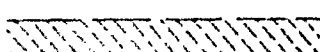

4 PARCEL MAP

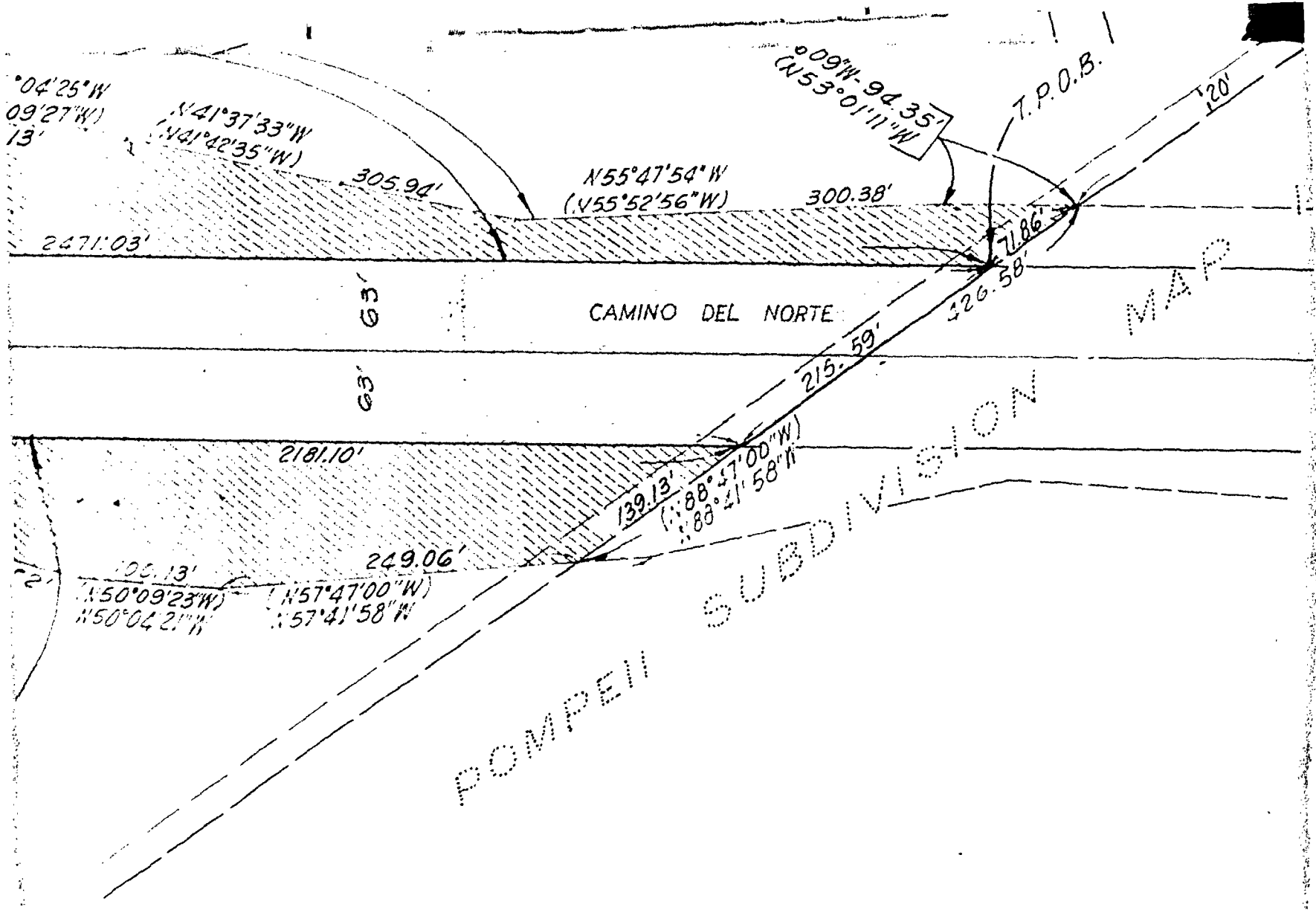
GHTS-PHASE V-TM-01-296-0

NGS

DRAWING IS A PORTION OF
AS SHOWN ON PARCEL

LEGEND

-  -----INDICATES STREET VACATED
-  -----INDICATES SLOPE EASEMENT ABANDONED
-  -----INDICATES DATA PER STATE OF CALIFORNIA RIGHT-OF-WAY MAP NO. 5562.11



San Diego

ENGINEERS ARCHITECTS PLANNERS 4845 RONSON COURT, SAN DIEGO, CALIFORNIA 92111 (714) 292-1040

Norbert Rudolph Hamelhle
 NORBERT RUDOLPH HAMELEHLE L.S. 4871

8-17-81
 DATE

STREET VA.
CAMINO DEL
SLOPE EAS.
 ALL BEING I
 MAP NO. 807
 FOR PROPOS.
 T.M. 01-009-

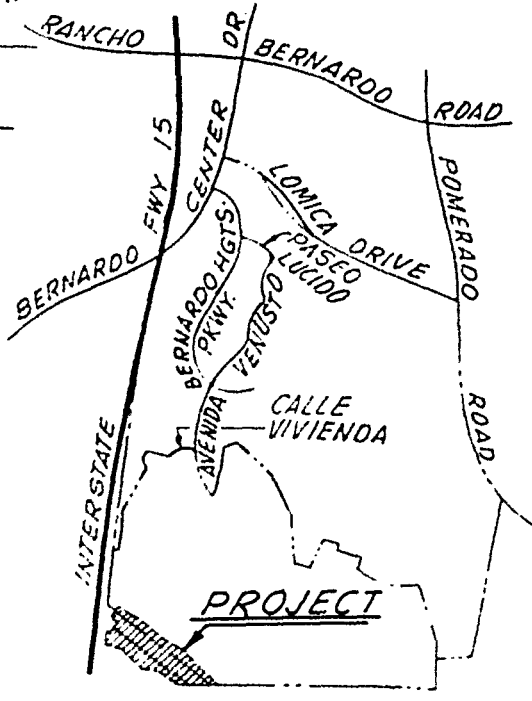
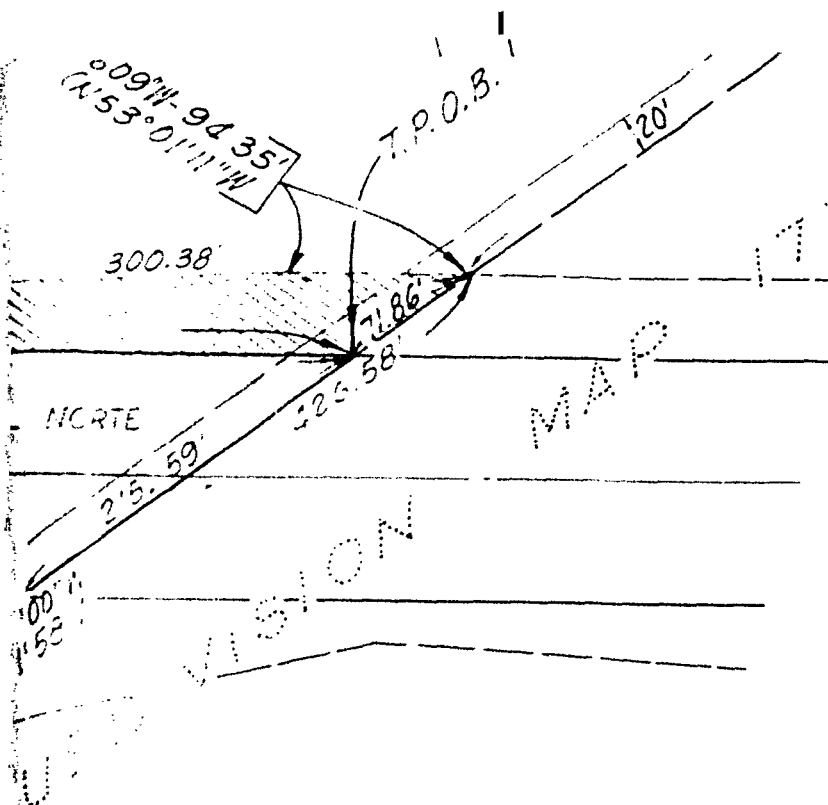
CITY OF SAN
 ENGINEER
 SHEET 1

[Signature]
 FOR CITY ENGINEER

DESCRIPTION	
ORIGINAL	

CONTRACTOR _____
 INSPECTOR _____

00578-00019



VICINITY MAP
NO SCALE

DOCUMENT NO. R-255305-1
 FILED NOV 2 1981
 OFFICE OF THE CITY CLERK
 SAN DIEGO, CALIFORNIA

SEP 2 2 1981

STREET VACATION:
CAMINO DEL NORTE AND
SLOPE EASEMENTS ABANDONMENT
 ALL BEING IN A PORTION OF PARCEL 4 PARCEL
 MAP NO. 8071.
 FOR PROPOSED BERNARDO HEIGHTS - UNIT NO. 21
 T.M. 01-009-21

CITY OF SAN DIEGO, CALIFORNIA
 ENGINEERING DEPARTMENT
 SHEET / OF / SHEET

T.M. 01-009-21
 W.O.
 NO. 71452

[Signature]
 FOR CITY ENGINEER DATE

DESCRIPTION	BY	APPROVED	DATE	FILMED
ORIGINAL				

J.R. Smith 9-21-81
 CONTROL CERTIFICATION

300-1745
 LAMBERT COORDINATES

CONTRACTOR _____ DATE STARTED _____
 INSPECTOR _____ DATE COMPLETED _____

20004-D

8-17-81
 DATE

Passed and adopted by the Council of The City of San Diego on NOV 2 1981,
by the following vote:

Councilmen	Yeas	Nays	Not Present	Ineligible
Bill Mitchell	<input checked="" type="checkbox"/>	<input type="checkbox"/>	<input type="checkbox"/>	<input type="checkbox"/>
Bill Cleator	<input checked="" type="checkbox"/>	<input type="checkbox"/>	<input type="checkbox"/>	<input type="checkbox"/>
Susan Golding	<input checked="" type="checkbox"/>	<input type="checkbox"/>	<input type="checkbox"/>	<input type="checkbox"/>
Leon L. Williams	<input checked="" type="checkbox"/>	<input type="checkbox"/>	<input type="checkbox"/>	<input type="checkbox"/>
Fred Schnaubelt	<input type="checkbox"/>	<input type="checkbox"/>	<input checked="" type="checkbox"/>	<input type="checkbox"/>
Mike Gotch	<input checked="" type="checkbox"/>	<input type="checkbox"/>	<input type="checkbox"/>	<input type="checkbox"/>
Dick Murphy	<input checked="" type="checkbox"/>	<input type="checkbox"/>	<input type="checkbox"/>	<input type="checkbox"/>
Lucy Killea	<input checked="" type="checkbox"/>	<input type="checkbox"/>	<input type="checkbox"/>	<input type="checkbox"/>
Mayor Pete Wilson	<input checked="" type="checkbox"/>	<input type="checkbox"/>	<input type="checkbox"/>	<input type="checkbox"/>

AUTHENTICATED BY:

PETE WILSON
Mayor of The City of San Diego, California.

(Seal)

CHARLES G. ABDELNOUR
City Clerk of The City of San Diego, California.

By Ellen Board, Deputy.

Office of the City Clerk, San Diego, California
Resolution Number R 255306 Adopted NOV 2 1981