

RESOLUTION NUMBER R- 255480

Adopted on DEC 8 1981

A RESOLUTION ESTABLISHING AN UNDERGROUND UTILITY DISTRICT TO BE KNOWN AND DENOMINATED AS THE ADAMS AVENUE (32ND STREET TO INTERSTATE 15) UNDERGROUND UTILITY DISTRICT.

BE IT RESOLVED, by the Council of The City of San Diego as follows:

WHEREAS, by Resolution No. R- 255174, a public hearing was called for on November 24, 1981 at the hour of 2:00 p.m. in the Council Chambers of the City Administration Building, 202 C Street, San Diego, California, to determine whether the public health, safety or general welfare requires the removal of poles, overhead wires and associated structures and the underground installation of wires and facilities for supplying electric, communication, community antenna television or similar or associated service within that certain area of the City of San Diego more particularly described as follows:

The southerly 32 feet of Lot 16, BLOCK 31, the southeasterly portion of Lot 3 bounded by a line parallel to and 25 feet north of the northerly line of Adams Avenue and a line parallel to and 25 feet west of the westerly line of Felton Street, BLOCK 29, the southwesterly portion of Lot 2 bounded by a line parallel to and 25 feet north of the northerly line of Adams Avenue and a line parallel to and 85 feet east of the easterly line of Felton Street and the southeasterly portion of Lot 3 bounded by a line parallel to and 95 feet north of the northerly line of Adams Avenue and a line parallel to and 75 feet west of the westerly line of 34th Street, BLOCK 28, the southwesterly portion of Lot 7 bounded by a line parallel to and 25 feet north of the northerly line of Adams Avenue and a line parallel to and 100.5 feet east of the easterly line of 34th Street, the

southeasterly portion of Lot 8 bounded by a line parallel to and 25 feet north of the northerly line of Adams Avenue and a line parallel to and 101.15 feet west of the westerly line of Hawley Street, BLOCK 27, the southwesterly portion of Lot 7 bounded by a line parallel to and 100 feet north of the northerly line of Adams Avenue and a line parallel to and 87 feet east of the easterly line of Hawley Street, the southeasterly portion of Lot 7 bounded by a line parallel to and 100 feet north of the northerly line of Adams Avenue and a line parallel to and 17.5 feet west of the easterly lot line, the southerly 100 feet of Lot 8, BLOCK 26, the southerly 25 feet of Lots 12, and 13, BLOCK 25, the southerly 25 feet of Lot 12, and the southerly 50 feet of Lots 13 and 14, BLOCK 21, the southerly 50 feet of Villa Lot 185, Villa Lots 186, 187, 188, the southerly 100 feet of Villa Lots 189, 190, 193, 194 and the southwesterly portion of Villa Lot 195 bounded by a line parallel to and 100 feet north of the northerly line of Adams Avenue and the westerly line of Bonnie Court, Villa Lot 196, the northerly 25 feet of Lots 2 and 3, and the northerly 92 feet of Lot 5, BLOCK 45, the northerly 25 feet of Lots 1, 2, 3, 4, 5, 6, and 10, BLOCK 44, the northerly 25 feet of Lots 1 and 2 and the northerly 88 feet of Lot 5, BLOCK 43, the northerly 25 feet of Lot 5, BLOCK 41, the northerly 41 feet of Lot 31 and the northeasterly portion of Lot 30 bounded by a line parallel to and 41 feet south of the southerly line of Adams Avenue and a line parallel to and 35 feet west of the easterly lot line, BLOCK 40, the northerly 25 feet of Lot 5, BLOCK 38, the northerly 25 feet of Lots 1 and 2, BLOCK 37, Normal Heights Map 985; the northeasterly portion of Lot 1 bounded by a line parallel to and 25 feet south of the southerly line of Adams Avenue and a line parallel to and 48 feet west of the westerly line of Felton Street, BLOCK 61, the northerly 25 feet of Lot 1, BLOCK 62, the northerly 25 feet of Lot 5

and the northerly 85 feet of Lots 1 and 2, and the northeasterly portion of Lot 3 bounded by a line parallel to and 85 feet south of the southerly line of Adams Avenue and a line parallel to and 40 feet west of the easterly lot line, BLOCK 63, Normal Heights Resubdivision Map 1018; the northerly 60 feet of Lots 38 and 39 and the northerly 25 feet of Lots 40, 41 and 42, Normal Heights Resubdivision Map 1312.

Said district shall also include the following described public rights-of-way:

ADAMS AVENUE between the easterly line of 32nd Street and the westerly line of Interstate 15; 39TH STREET between the northerly line of Adams Avenue and a line parallel to and 25 feet north of the northerly line of Adams Avenue; 36TH STREET between the northerly line of Adams Avenue and a line parallel to and 50 feet north of the northerly line of Adams Avenue; 34TH STREET between the northerly line of Adams Avenue and a line parallel to and 95 feet north of the northerly line of Adams Avenue and all as more particularly shown on Drawing No. 20115-D entitled "ADAMS AVENUE (32ND STREET TO INTERSTATE 15) UNDERGROUND UTILITY DISTRICT," copies of which are on file in the office of the City Clerk as Document No. RR-**255174** and attached hereto and incorporated herein as Exhibit A; and

WHEREAS, notice of such hearing has been given by the City Clerk to all affected property owners as defined in Chapter VI, Article 1, Division 5 of the San Diego Municipal Code, and the utilities concerned in the manner and for the time required by law; and

WHEREAS, such hearing has been duly and regularly held and all persons interested have been given an opportunity to be heard; NOW, THEREFORE,

BE IT RESOLVED, by the Council of the City of San Diego, as follows: 01119

R-2554E0

1. The City Council does hereby find and determine that the public health, safety and general welfare require the removal of poles, overhead wires and associated overhead structures and the underground installation of wires and facilities for supplying electric, communication, community antenna television or similar or associated service within the area set forth above and that pursuant to Chapter VI, Article 1, Division 5 of the San Diego Municipal Code, the above-described area is hereby declared to be an underground utility district in the City of San Diego, and the maps and document referred to above are hereby incorporated as a part of this resolution.


2. The City Council shall by subsequent resolution fix the date upon which the property in the district must be ready to receive underground service, and shall by subsequent resolution order the removal of all poles, overhead wires and associated overhead structures and the underground installation of wires and facilities for supplying electric, communication, community antenna television or similar or associated service.

3. The City Clerk be and he is hereby instructed to notify all affected persons as defined in Chapter VI, Article 1, Division 5 of the San Diego Municipal Code, and all affected utility companies of the adoption of this resolution within fifteen (15) days after the date of such adoption. The City Clerk shall further notify said affected persons as defined in Chapter VI, Article 1, Division 5 of the San Diego Municipal Code of the necessity that if they desire to continue to receive electric, communication, community antenna television or similar or associated service they shall provide at their own expense all necessary facility changes on their premises so as to receive underground service from the lines relocated underground of the supplying utility company subject to applicable rules, regulations and

tariffs of the respective utility company on file with the Public Utilities Commission of the State of California (as of the date of adoption of this resolution) and subject to all other applicable requirements of State law and City ordinances. The Clerk's notification shall be made in the manner provided in Chapter VI, Article 1, Division 5 of the San Diego Municipal Code.

APPROVED: John W. Witt, City Attorney

By



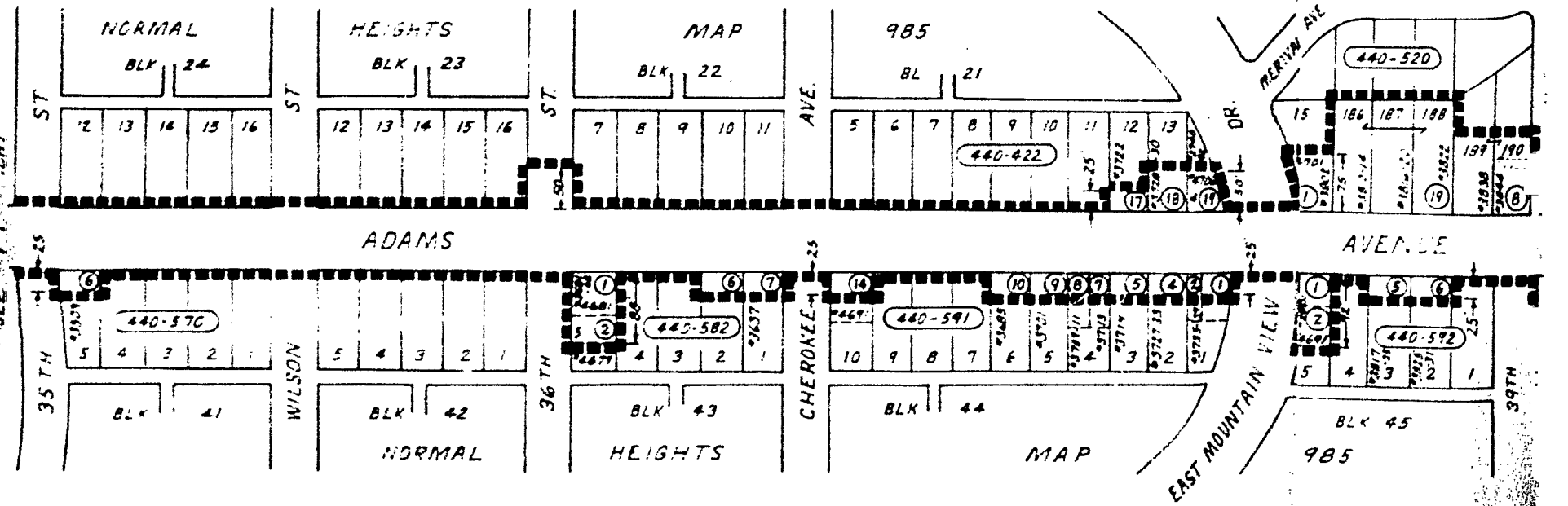
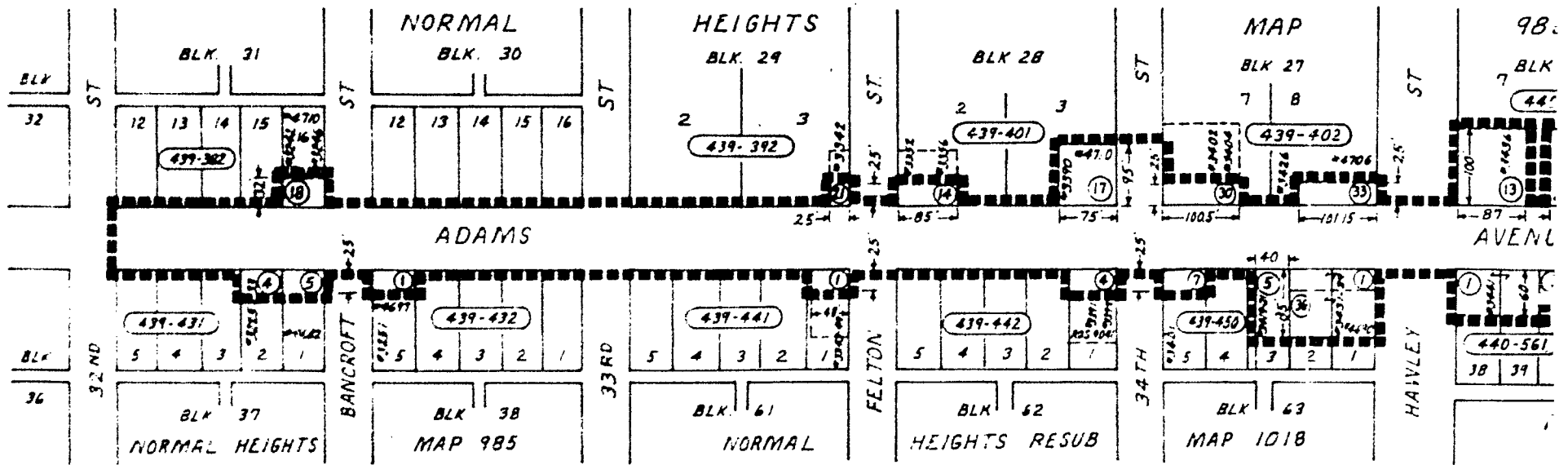
John K. Riess
Deputy City Attorney

JKR:smm:460

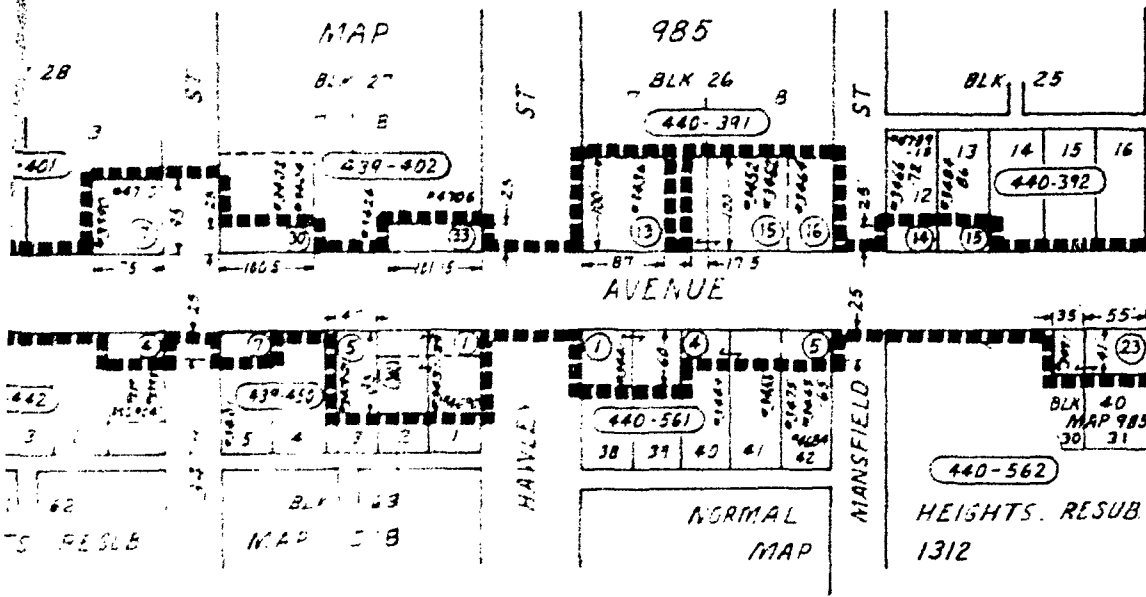
9/21/81

Or.Dept:E&D

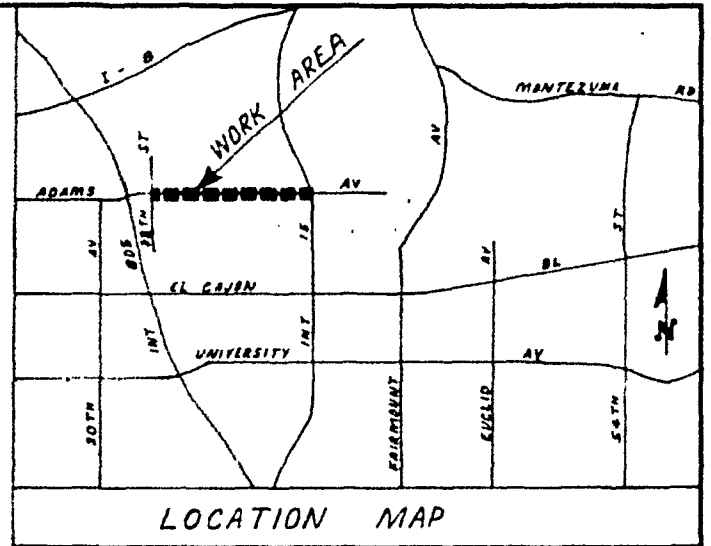
Form=r.uest, r-82-500



01122-00002

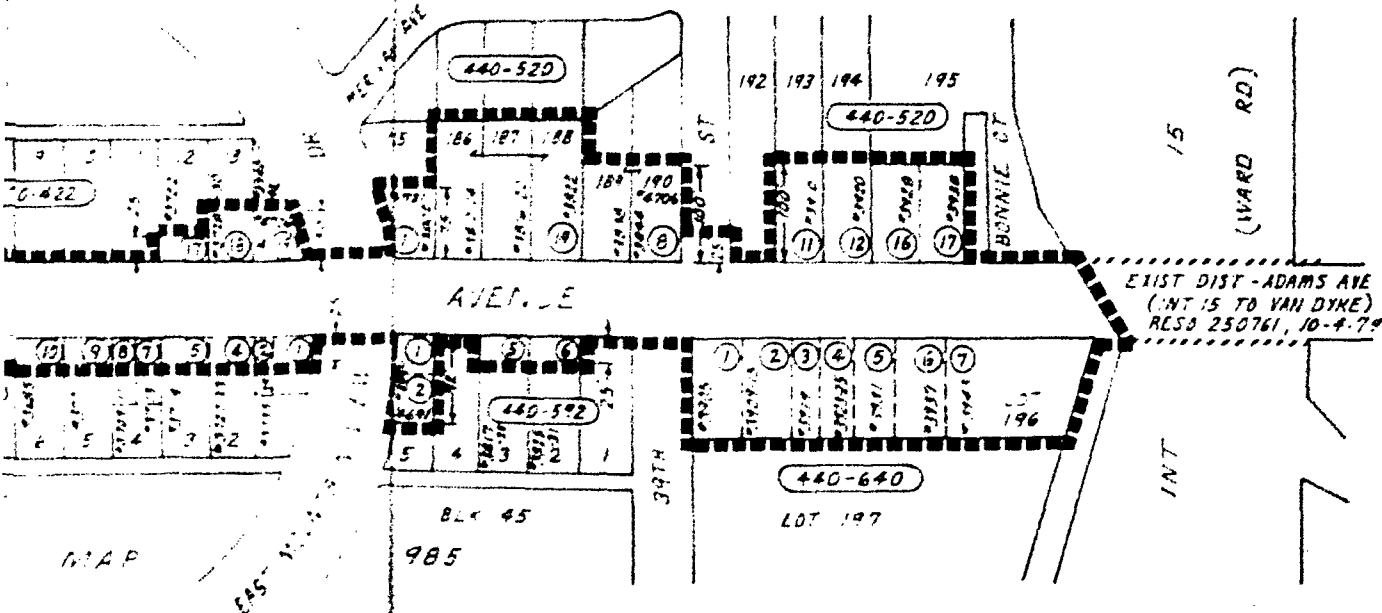


SEE BOTTOM LEFT



LEGEND

- BOUNDARY OF UTILITY DISTRICT. ■■■■■■
- COUNTY ASSESSORS BOOK & PAGE NO. 440-100
- COUNTY ASSESSORS PARCEL NO. ①
- DISTRICT HOUSE NO. #3800
- PARCEL LINE. - - - - -



RESOLUTION NO. 255174
DATE ADOPTED Oct. 12, 1981

ADAMS AVENUE			
32ND STREET TO INTERSTATE 15 UNDERGROUND UTILITY DISTRICT			
CITY OF SAN DIEGO, CALIFORNIA ENGINEERING DEPARTMENT SHEET 1 OF 1 SHEETS			WO. NO. 117799
DATE APPROVED	DATE	BY	ENGINEER
DESCRIPTION	BY	APPROVED	DATE FILED
ORIGINAL	DW	[Signature]	2/1/81
			[Signature]
			218-1731
CONTRACTOR	DATE STARTED		
INSPECTOR	DATE COMPLETED		20115-D

255480

DEC 8 1981

Passed and adopted by the Council of The City of San Diego on _____,
by the following vote:

Councilmen	Yeas	Nays	Not Present	Ineligible
Bill Mitchell	<input checked="" type="checkbox"/>	<input type="checkbox"/>	<input type="checkbox"/>	<input type="checkbox"/>
Bill Cleator	<input checked="" type="checkbox"/>	<input type="checkbox"/>	<input type="checkbox"/>	<input type="checkbox"/>
Susan Golding	<input checked="" type="checkbox"/>	<input type="checkbox"/>	<input type="checkbox"/>	<input type="checkbox"/>
Leon L. Williams	<input checked="" type="checkbox"/>	<input type="checkbox"/>	<input type="checkbox"/>	<input type="checkbox"/>
Ed Struiksm	<input checked="" type="checkbox"/>	<input type="checkbox"/>	<input type="checkbox"/>	<input type="checkbox"/>
Mike Gotch	<input checked="" type="checkbox"/>	<input type="checkbox"/>	<input type="checkbox"/>	<input type="checkbox"/>
Dick Murphy	<input checked="" type="checkbox"/>	<input type="checkbox"/>	<input type="checkbox"/>	<input type="checkbox"/>
Lucy Killea	<input type="checkbox"/>	<input type="checkbox"/>	<input type="checkbox"/>	<input type="checkbox"/>
Mayor Pete Wilson	<input type="checkbox"/>	<input type="checkbox"/>	<input checked="" type="checkbox"/>	<input type="checkbox"/>

AUTHENTICATED BY:

PETE WILSON

Mayor of The City of San Diego, California.

CHARLES G. ABDELNOUR

City Clerk of The City of San Diego, California.

By Raymond L. Portier, Deputy.

(Seal)

Office of the City Clerk, San Diego, California

Resolution Number R-255480 Adopted DEC 8 1981