

339
(R-82-1948)

RESOLUTION NUMBER R- 256516

Adopted on JUN 1 1982

WHEREAS, Section 8330 et seq. of the Streets and Highways Code provides a procedure for the summary vacation of streets by City Council resolution; and

WHEREAS, that portion reserved for future street in Lot 1 of Montezuma Manor, Map 3827 is no longer needed for present or prospective public use; and

WHEREAS, those properties adjoining the street to be vacated will continue to have access; NOW, THEREFORE,

BE IT RESOLVED, by the Council of The City of San Diego, as follows:

1. That that portion reserved for future street in Lot 1 of Montezuma Manor, Map 3827, as more particularly shown on Drawing No. 15598-B on file in the office of the City Clerk as Document No. RR- 256516, which is by this reference incorporated herein and made a part hereof, be and the same is hereby ordered vacated.

2. That the City Clerk shall cause a certified copy of this resolution, with drawing, attested by him under seal, to be recorded in the office of the County Recorder.

APPROVED: John W. Witt, City Attorney

By 


Janis Sammartino Gardner
Deputy City Attorney

JSG:ta:221.1
5/11/82
Or. Dept: E&D
W.O.: 117798
Dwg: 15598-B
Form=r.none

00765

BASIS OF BEARINGS:
 THE BASIS OF BEARINGS FOR THIS
 DRAWING IS THE CENTERLINE OF EL
 CAJON BOULEVARD AS SHOWN ON
 MONTEZUMA MANOR, MAP 3827.
 A. S. N. 60°13'00"E.

LEGEND:



INDICATES STREET VACATED
 AREA = 0.118 ACRES

() VARIANCES PER MAP 3827.

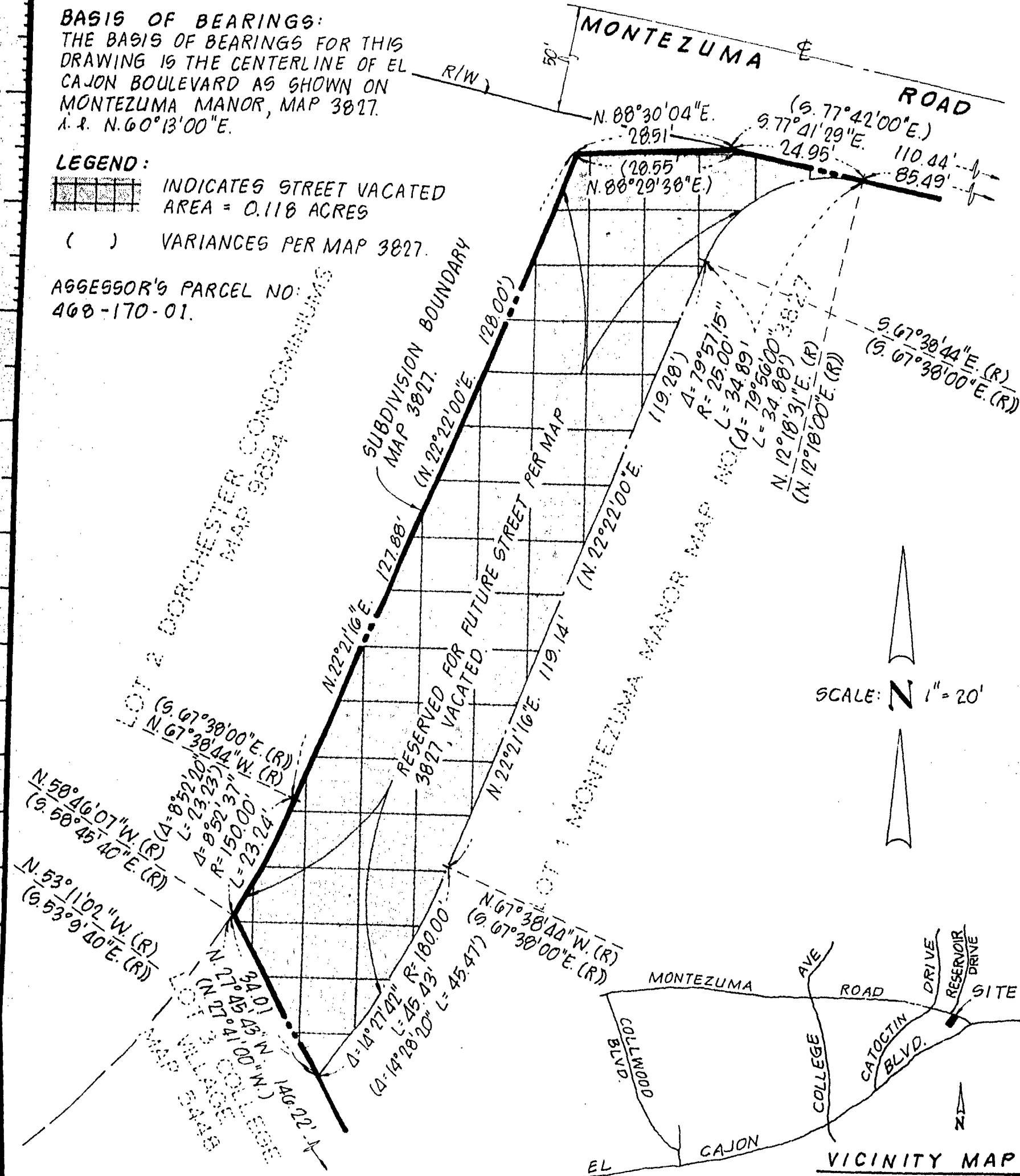
ASSESSOR'S PARCEL NO.
 468-170-01.

LOT 2 DORCHESTER CONDOMINIUMS
 MAP 9894

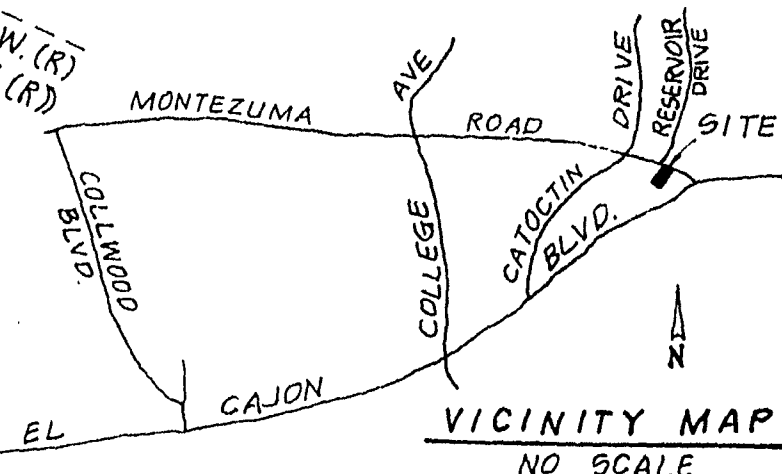
SUBDIVISION BOUNDARY
 MAP 3827.

RESERVED FOR FUTURE STREET PER MAP
 3827, VACATED

LOT 1 MONTEZUMA MANOR MAP
 3827




SCALE: N 1" = 20'



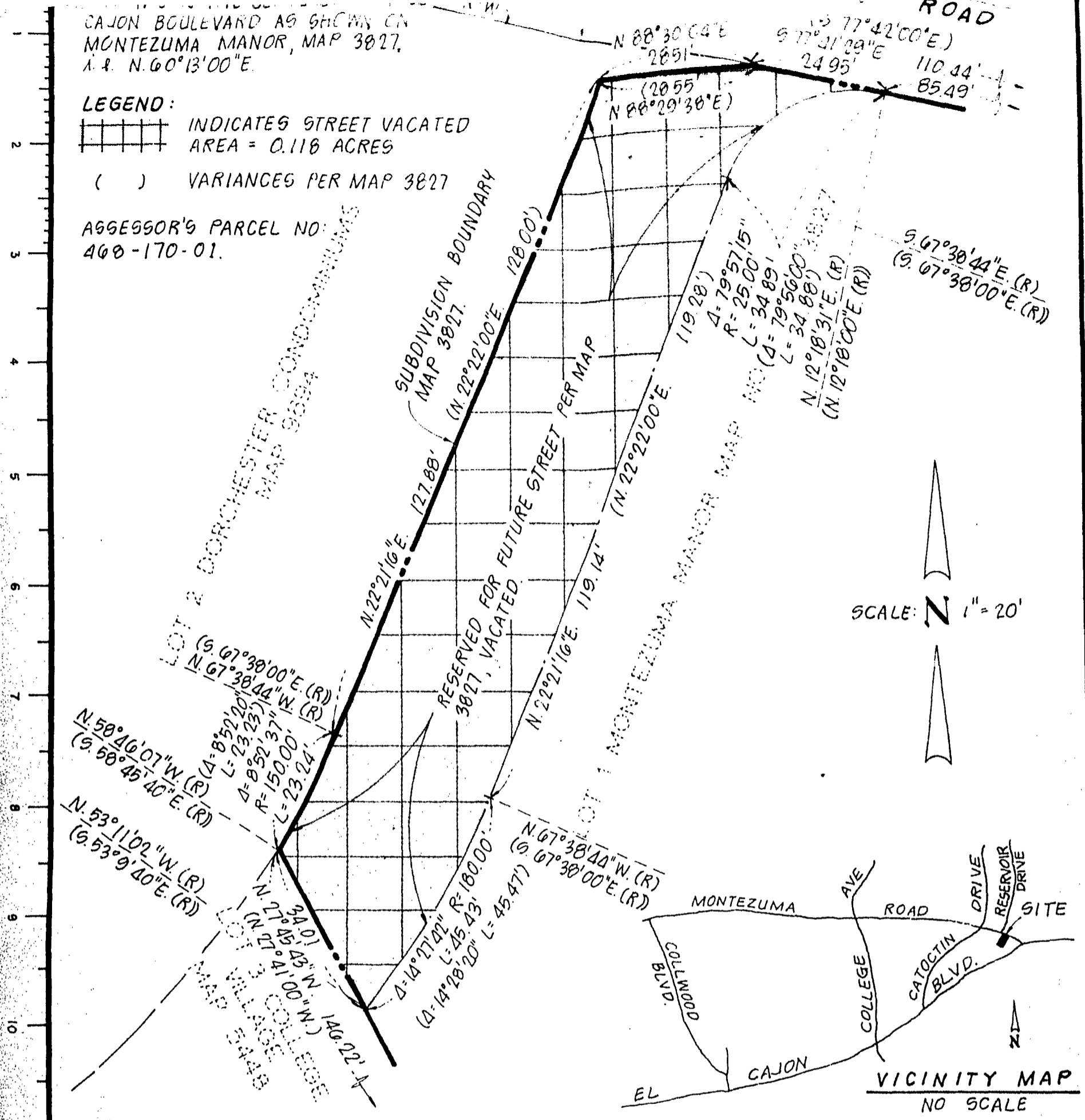
CAJON BOULEVARD AS SHOWN ON
MONTEZUMA MANOR, MAP 3827,
A. & N. 60°13'00"E.

LEGEND:

 INDICATES STREET VACATED
AREA = 0.116 ACRES

() VARIANCES PER MAP 3827

ASSESSOR'S PARCEL NO:
400-170-01.



SCALE: N 1" = 20'

VICINITY MAP
NO SCALE

ENGINEER OF WORK:

Sydney G. Xinos

SYDNEY G. XINOS RCE 27309

DOCUMENT NO. **RR-256516**

FILED JUN 1 1982

OFFICE OF THE CITY CLERK
SAN DIEGO, CALIFORNIA

STREET VACATION:

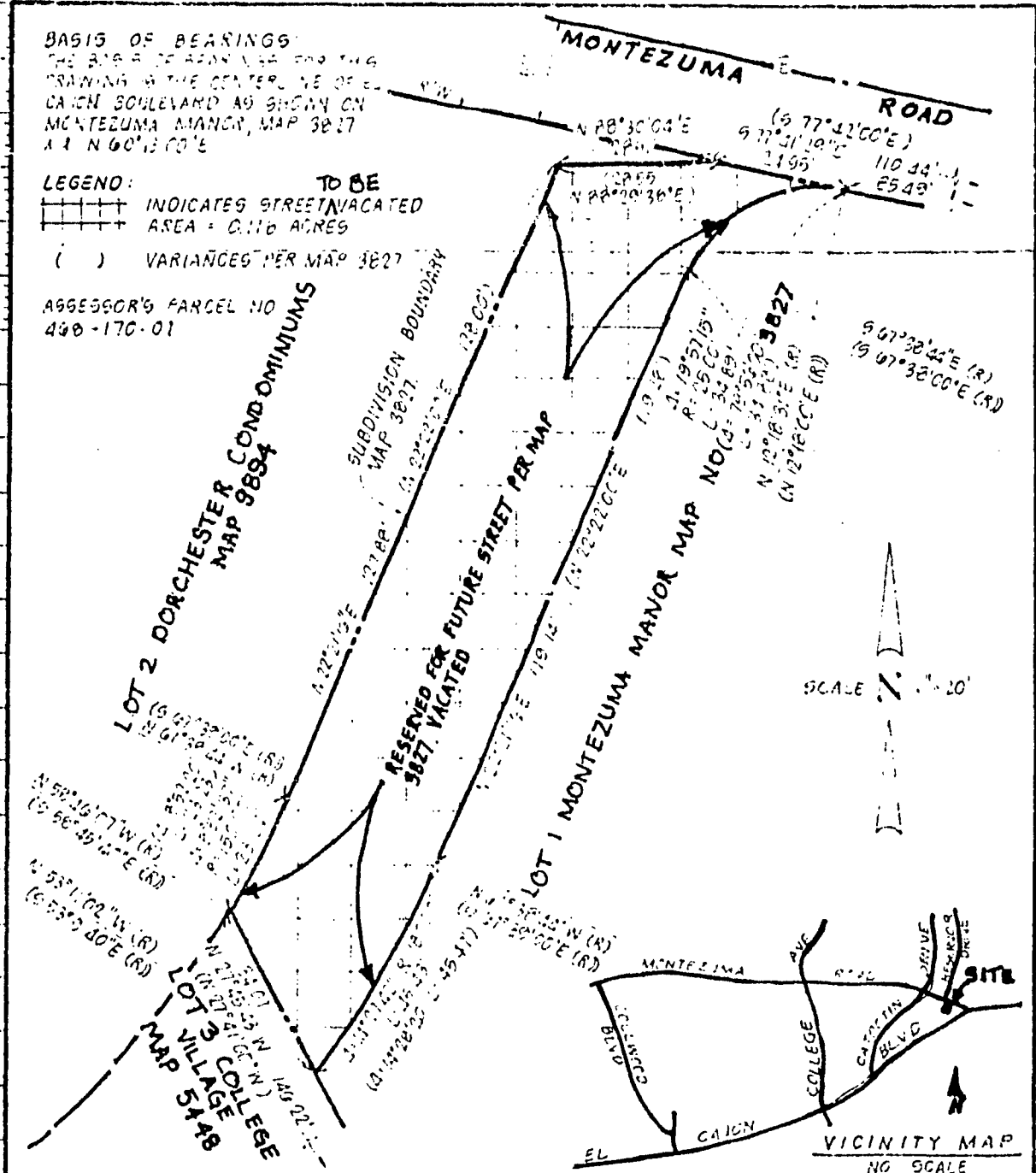
STREET RESERVATION IN LOT 1 OF MONTEZUMA MANOR, MAP 3827

DESCRIPTION	BY	APPROVED	DATE	FILMED	CITY OF SAN DIEGO, CALIFORNIA SHEET 1 OF 1 SHEET	W.O. SA-81-646 NO. 117798
ORIGINAL						
					<i>J. J. McLaughlin</i> Mar. 23, 1982	<i>J. J. McLaughlin</i> 3-23-82
					FOR CITY ENGINEER	CONTROL CERTIFICATION
						218-1751
						LAMBERT COORDINATES
						15598 - B
STATUS						

BASIS OF BEARINGS
 THE BASIS OF BEARINGS FOR THIS
 TRAILING IN THE CENTER LINE OF EL
 CAJON BOULEVARD AS SHOWN ON
 MONTEZUMA MANOR, MAP 3827
 IS N 60° 13' 00" E

LEGEND: TO BE
 [Symbol] INDICATES STREET VACATED
 AREA = 0.116 ACRES
 () VARIANCES PER MAP 3827

ASSESSOR'S PARCEL NO
 490-170-01



ENGINEER OF WORK
Sydney G. King
 SYDNEY G. KING P.C.E. 17809

DOCUMENT NO. RB-256516
 FILED JUN 1 1982
 OFFICE OF THE CITY CLERK
 SAN DIEGO, CALIFORNIA

STREET VACATION:
 STREET RESERVATION IN LOT 1 OF MONTEZUMA MANOR, MAP 3827

DESIGNED BY	APPROVED BY	CITY OF SAN DIEGO, CALIFORNIA	NO. SA 81-848
DRAWN BY	DATE	SHEET 1 OF 1 SHEET	NO. 117798
		<i>Sydney G. King</i> JUN 23 1982	
			210-1751
			15598 - B

00767

JUN 1 1982

Passed and adopted by the Council of The City of San Diego on _____,
by the following vote:

Councilmen	Yeas	Nays	Not Present	Ineligible
Bill Mitchell	<input checked="" type="checkbox"/>	<input type="checkbox"/>	<input type="checkbox"/>	<input type="checkbox"/>
Bill Cleator	<input checked="" type="checkbox"/>	<input type="checkbox"/>	<input type="checkbox"/>	<input type="checkbox"/>
Susan Golding	<input checked="" type="checkbox"/>	<input type="checkbox"/>	<input type="checkbox"/>	<input type="checkbox"/>
Leon L. Williams	<input checked="" type="checkbox"/>	<input type="checkbox"/>	<input type="checkbox"/>	<input type="checkbox"/>
Ed Struiksma	<input checked="" type="checkbox"/>	<input type="checkbox"/>	<input type="checkbox"/>	<input type="checkbox"/>
Mike Gotch	<input checked="" type="checkbox"/>	<input type="checkbox"/>	<input type="checkbox"/>	<input type="checkbox"/>
Dick Murphy	<input checked="" type="checkbox"/>	<input type="checkbox"/>	<input type="checkbox"/>	<input type="checkbox"/>
Lucy Killea	<input checked="" type="checkbox"/>	<input type="checkbox"/>	<input type="checkbox"/>	<input type="checkbox"/>
Mayor Pete Wilson	<input type="checkbox"/>	<input type="checkbox"/>	<input checked="" type="checkbox"/>	<input type="checkbox"/>

AUTHENTICATED BY:

PETE WILSON

Mayor of The City of San Diego, California.

CHARLES G. ABDELNOUR

City Clerk of The City of San Diego, California.

By *Barbara Berridge* Deputy.

(Seal)

Office of the City Clerk, San Diego, California

Resolution Number R-256516 Adopted JUN 1 1982