

(R-82-2238)

RESOLUTION NUMBER R- 256766

Adopted on JUL 12 1982

WHEREAS, Section 8330 et seq. of the Streets and Highways Code provides a procedure for the summary vacation of streets by City Council resolution where the streets to be vacated lie within property under one ownership and does not continue through such ownership or end touching property of another; and

WHEREAS, Calle Ambiente, Calle Vidriosa, Via Sabroso and Via Undoso lie under one ownership and does not continue through such ownership or end touching property of another; and

WHEREAS, those properties adjoining Calle Ambiente, Calle Vidriosa, Via Sabroso and Via Undoso to be vacated will continue to have access or will be accessible by the nature of existing streets; NOW, THEREFORE,

BE IT RESOLVED, by the Council of The City of San Diego, as follows:

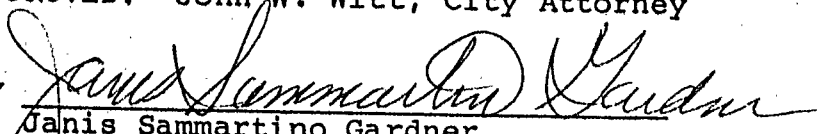
1. That Calle Ambiente, Calle Vidriosa, Via Sabroso and Via Undoso, as more particularly shown on Drawing No. 20364-D on file in the office of the City Clerk as Document No.

RR- 256766 -/, which is by this reference incorporated herein and made a part hereof, be and the same is hereby ordered vacated.

2. That the City Clerk shall cause a certified copy of this resolution, with drawing, attested by him under seal, to be recorded in the office of the County Recorder.

APPROVED: John W. Witt, City Attorney

By

  
Janis Sammartino Gardner  
Deputy City Attorney

JSG:ca:221.1

6/18/82

R-82-2238

W.O.:71598

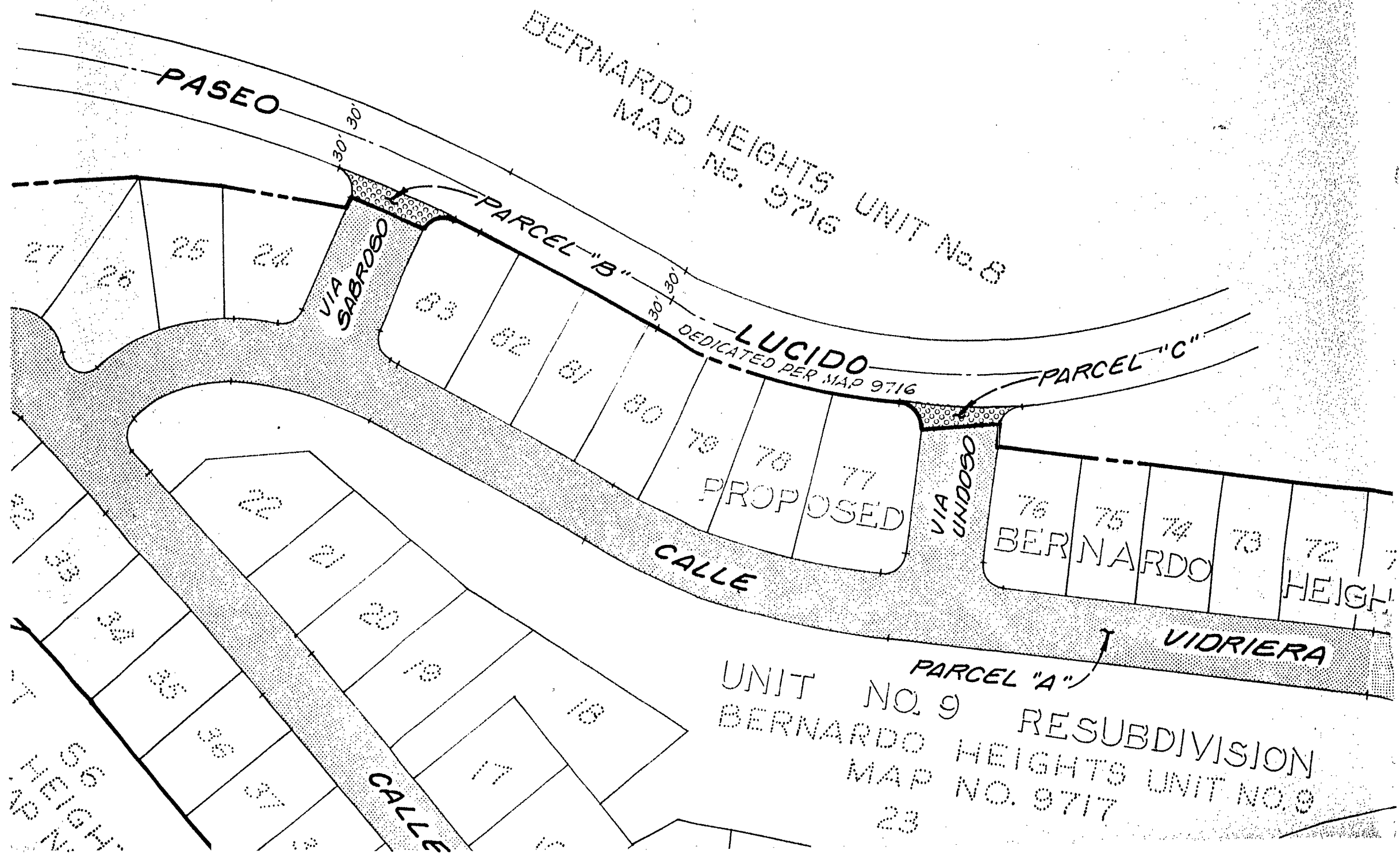
T.M.:79-98-9

Dwg.:20364-D

Or.Dept:E&D

Form=r.none

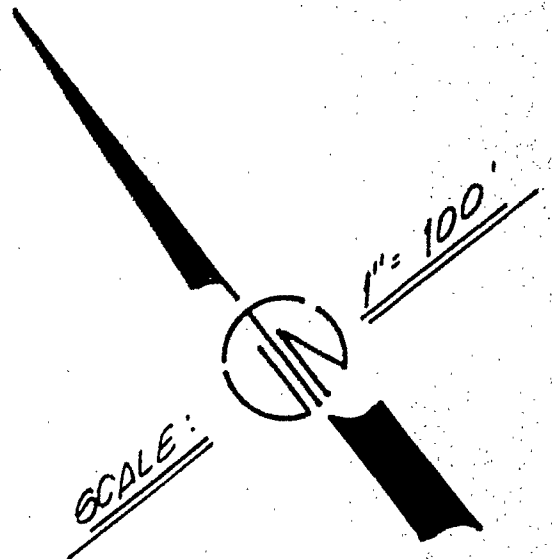




BERNARDO HEIGHTS UNIT No. 8  
 MAP No. 9716

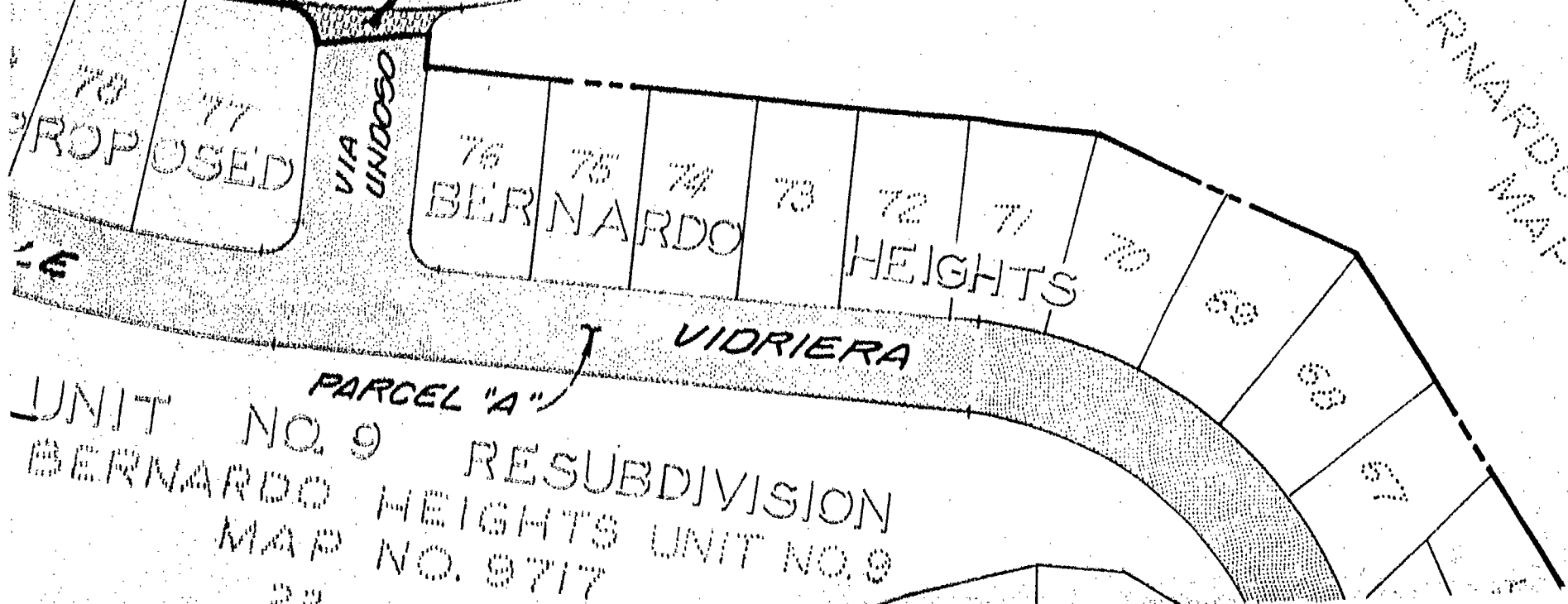
LUCIDO  
 DEDICATED PER MAP 9716

UNIT NO. 9  
 BERNARDO HEIGHTS UNIT NO. 9  
 MAP NO. 9717  
 23



HEIGHTS UNIT No. 8  
 MAP NO. 9716

LUCIDO  
 PARCEL "C"

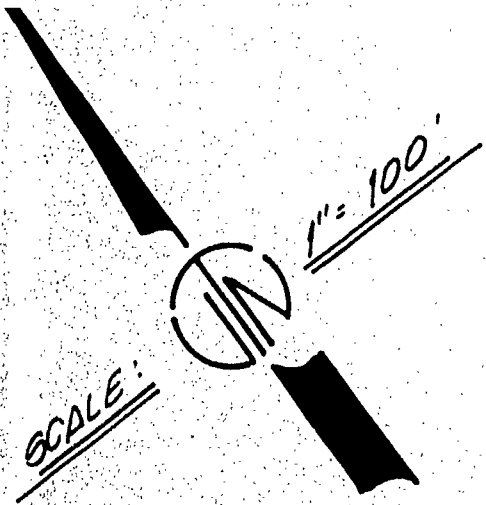


BERNARDO HEIGHTS UNIT  
 MAP NO. 9857

UNIT NO. 9 RESUBDIVISION  
 BERNARDO HEIGHTS UNIT NO. 9  
 MAP NO. 9717

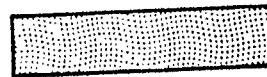
1478-3

01478-4



BERNARDO HEIGHTS  
MAP NO. 9857 UNIT 7

LEGEND



INDICATES STREETS DEDICATED  
HEIGHTS UNIT No. 9, MAP No. 9717.



INDICATES STREETS DEDICATED  
HEIGHTS UNIT No. 8, MAP No. 9717.



INDICATES BERNARDO HEIGHTS  
SUBDIVISION BOUNDARY.

REFERENCE DRAWINGS

18556-4-D (PARCEL "B")  
18556-5-D (PARCEL "C")  
18557-3-D, 18557-4-D, 18557-5-D, 18557-6-D,  
(PARCEL "A").

AREA OF VACATION

PARCEL "A"	5.524 ACRES
PARCEL "B"	0.032 ACRES
PARCEL "C"	0.038 ACRES

01478-5

01478-4


### LEGEND



INDICATES STREETS DEDICATED PER BERNARDO  
HEIGHTS UNIT No. 9, MAP No. 9717, VACATED



INDICATES STREETS DEDICATED PER BERNARDO  
HEIGHTS UNIT No. 8, MAP No. 9716, VACATED



INDICATES BERNARDO HEIGHTS UNIT NO. 9 MAP NO. 9717  
SUBDIVISION BOUNDARY.

### REFERENCE DRAWINGS

18556-4-D (PARCEL "B")

18556-5-D (PARCEL "C")

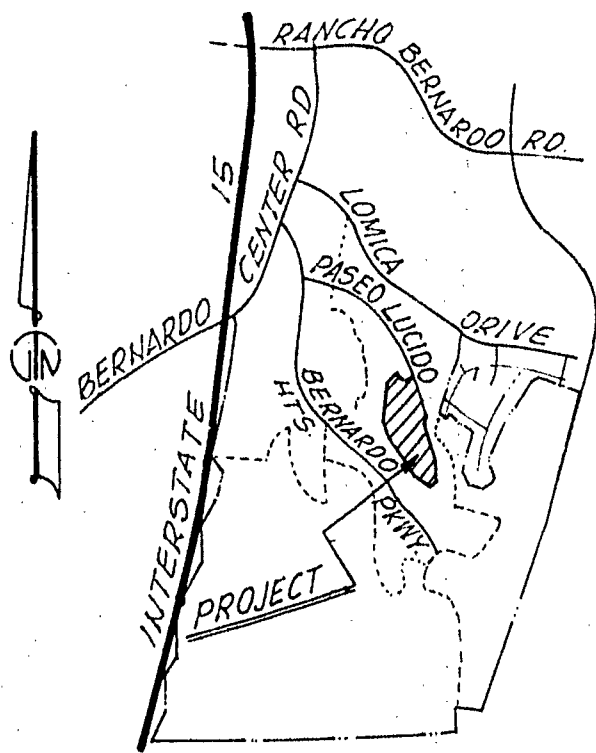
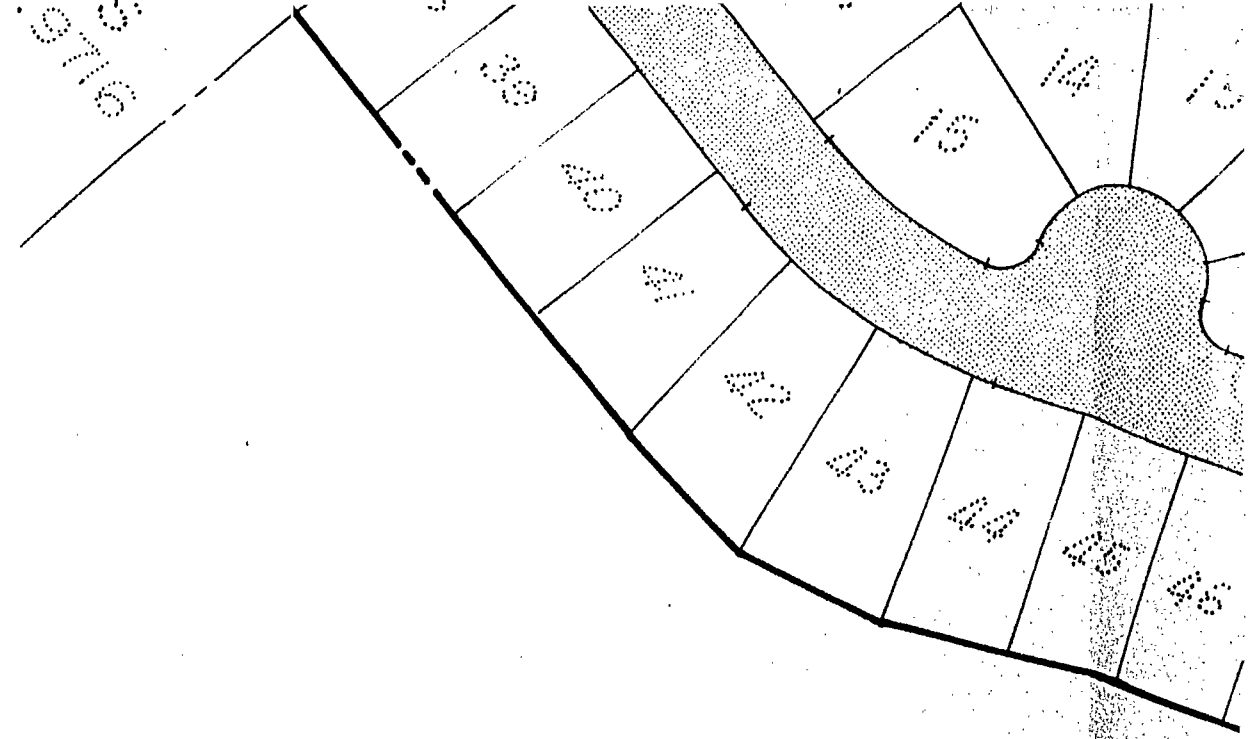
18557-3-D, 18557-4-D, 18557-5-D, 18557-6-D, 18557-7-D & 18557-8-D  
(PARCEL "A").

### AREA OF VACATION

PARCEL "A" 5.524 ACRES

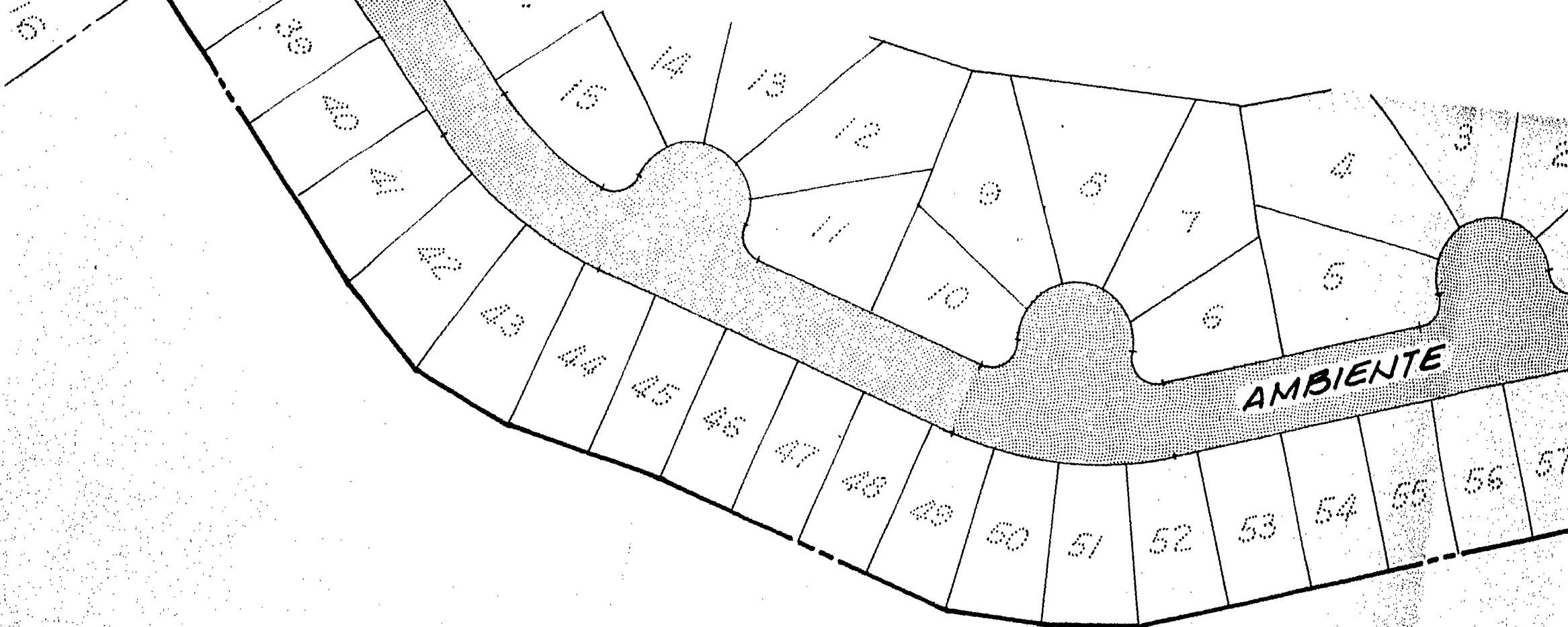
PARCEL "B" 0.032 ACRES

PARCEL "C" 0.038 ACRES



VICINITY MAP  
NO SCALE

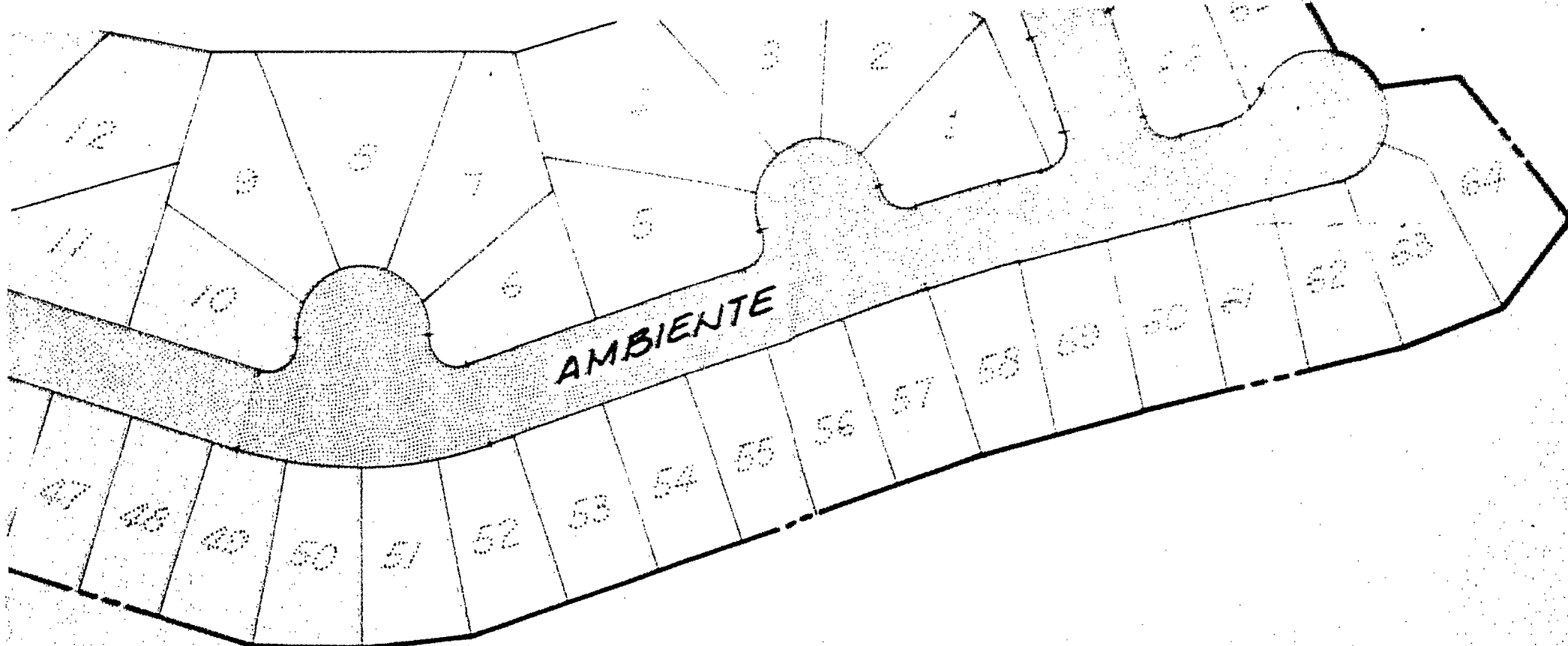




BERNARDO HEIGHTS  
UNIT NO. 10  
MAP NO. 9857

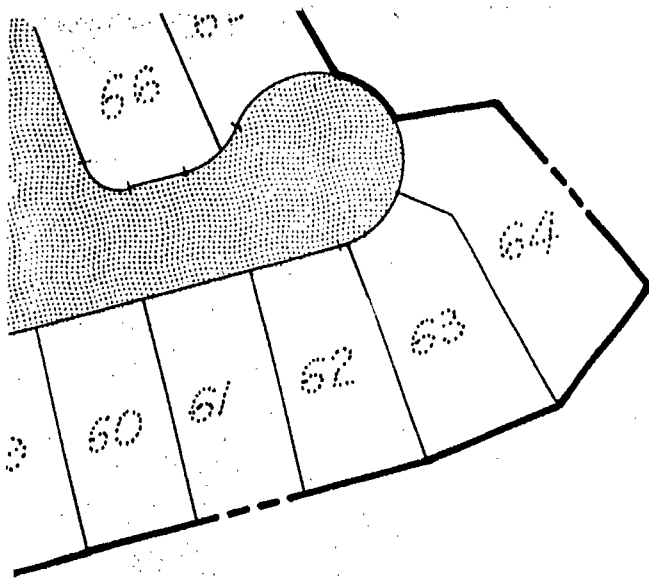
C1478-7

01478



BERNARDO HEIGHTS  
UNIT NO. 10  
MAP NO. 9857

**VTA**  
ENGINEERS ARCHITECTS PLANNERS



**STREET VACATION**

CALLE AMBIENTE AND CALLE  
 HEIGHTS UNIT NO. 9 MAP  
 VIA UNDOSO AND VIA SABI  
 UNIT NO. 9 MAP 9717 AND  
 NO. 8 MAP 9716  
 FOR PROPOSED BERNARD  
 RESUBDIVISION (T.M. T.)

CITY OF SAN DIEGO, CA

SHEET / OF / SHEETS


*CR Loebbed* 4  
 FOR CITY ENGINEER

DESCRIPTION	BY	APPROVED
ORIGINAL		

CONTRACTOR \_\_\_\_\_ DATE STA  
 INSPECTOR \_\_\_\_\_ DATE COM

**ENGINEER OF WORK**

*George L. Benton* 2/9/82  
 GEORGE L. BENTON R.C.E. 14594



ENGINEERS ARCHITECTS PLANNERS 4845 RONSON COURT, SAN DIEGO, CALIFORNIA 92111 (714) 292-1040

DOCUMENT NO. RR-256766-1

FILED JUL 12 1982

OFFICE OF THE CITY CLERK  
SAN DIEGO, CALIFORNIA

**STREET VACATION**

CALLE AMBIENTE AND CALLE VIDRIERA - IN BERNARDO HEIGHTS UNIT NO. 9 MAP 9717,  
VIA UNDOSO AND VIA SABROSO - IN BERNARDO HEIGHTS UNIT NO. 9 MAP 9717 AND BERNARDO HEIGHTS UNIT NO. 8 MAP 9716.  
FOR PROPOSED BERNARDO HEIGHTS UNIT NO. 9 RESUBDIVISION (T.M. 79-98-9)

CITY OF SAN DIEGO, CALIFORNIA

SHEET / OF / SHEET

T.M. 79-98-9  
W.O.  
NO. 71598

Cl Loebbed  
FOR CITY ENGINEER

4-2-82  
DATE

DESCRIPTION	BY	APPROVED	DATE	FILMED
ORIGINAL				

J. R. Jacobs 1-2-82  
CONTROL CERTIFICATION

304-1740

LAMBERT COORDINATES

CONTRACTOR \_\_\_\_\_ DATE STARTED \_\_\_\_\_  
INSPECTOR \_\_\_\_\_ DATE COMPLETED \_\_\_\_\_

**20364-D**

4086-98

BOOK OF WORK

1 Benton 2/9/82  
L. BENTON R.C.E. 14594

CALIFORNIA 92111 (714) 292-1040

01478-9

01478-10

Passed and adopted by the Council of The City of San Diego on JUL 12 1982  
by the following vote:

Councilmen	Yeas	Nays	Not Present	Ineligible
Bill Mitchell	<input checked="" type="checkbox"/>	<input type="checkbox"/>	<input type="checkbox"/>	<input type="checkbox"/>
Bill Cleator	<input checked="" type="checkbox"/>	<input type="checkbox"/>	<input type="checkbox"/>	<input type="checkbox"/>
Susan Golding	<input checked="" type="checkbox"/>	<input type="checkbox"/>	<input type="checkbox"/>	<input type="checkbox"/>
Leon L. Williams	<input checked="" type="checkbox"/>	<input type="checkbox"/>	<input type="checkbox"/>	<input type="checkbox"/>
Ed Struiksma	<input checked="" type="checkbox"/>	<input type="checkbox"/>	<input type="checkbox"/>	<input type="checkbox"/>
Mike Gotch	<input checked="" type="checkbox"/>	<input type="checkbox"/>	<input type="checkbox"/>	<input type="checkbox"/>
Dick Murphy	<input checked="" type="checkbox"/>	<input type="checkbox"/>	<input type="checkbox"/>	<input type="checkbox"/>
Lucy Killea	<input checked="" type="checkbox"/>	<input type="checkbox"/>	<input type="checkbox"/>	<input type="checkbox"/>
Mayor Pete Wilson	<input type="checkbox"/>	<input type="checkbox"/>	<input checked="" type="checkbox"/>	<input type="checkbox"/>

AUTHENTICATED BY:

PETE WILSON

Mayor of The City of San Diego, California.

CHARLES G. ABDELNOUR

City Clerk of The City of San Diego, California.

By June A. Blackwell, Deputy.

(Seal)

Office of the City Clerk, San Diego, California

Resolution Number R-256766 Adopted JUL 12 1982