

(R-82-2236)

RESOLUTION NUMBER R-256768

Adopted on JUL 12 1982

WHEREAS, Section 8330 et seq. of the Streets and Highways Code provides a procedure for the summary vacation of streets by City Council resolution where the street to be vacated is excess right-of-way and is not required for street or highway purposes; and

WHEREAS, a portion of 33rd Street is excess right-of-way and not required for street or highway purposes; and


WHEREAS, those properties adjoining that portion of 33rd Street to be vacated will continue to have access by the nature of the existing streets; NOW, THEREFORE,

BE IT RESOLVED, by the Council of The City of San Diego, as follows:

1. That only the most southerly 190.02 feet of the 540.06 feet of 33rd Street, shown on Drawing No. 15130-B on file in the office of the City Clerk as Document No. RR-256768 - 1, which is by this reference incorporated herein and made a part hereof, be and the same is hereby ordered vacated.

2. That the City Clerk shall cause a certified copy of this resolution, with drawing, attested by him under seal, to be recorded in the office of the County Recorder.

APPROVED: John W. Witt, City Attorney

By 
Janis Sammartino Gardner
Deputy City Attorney

JSG:ta:221.1

6/18/82

R-82-2236

Or.Dept.:E&D

T.M.:71322

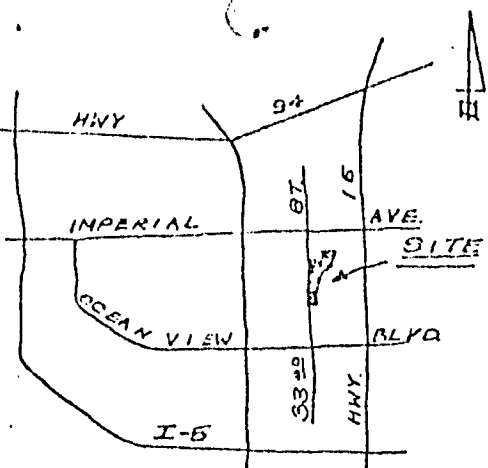
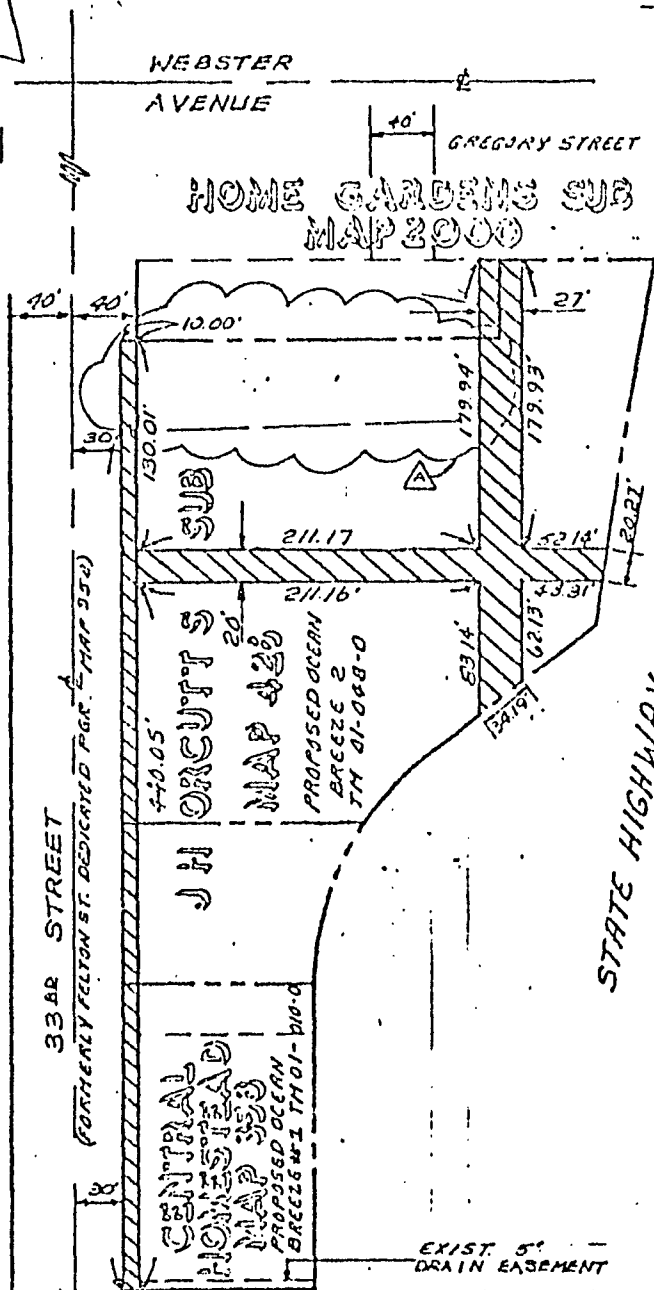
W.O.:01-010

Dwg.:15130-B

Form=r.none

01484

ORIGINAL RECORD DATA
 33RD STREET (FORMERLY FELTON STREET)
 DEDICATED ON MAP 358, ALLEYS
 DEDICATED PER MAP 426.



LEGEND
 - INDICATES PORTION OF 33RD STREET AND ALLEYS VACATED

AREA OF VACATIONS
 33RD STREET 0.136 ACRES
 ALLEYS 0.289 ACRES
 TOTAL 0.425 ACRES

IMPROVEMENT DRAWINGS
 13622-D, 19336-D, 19342-D, 6417-W
 ▲ ADDED LOTS 3&4 OF J.H. ORCUTT'S SUBDIVISION PER MAP NO. 358 TO 33RD ST. VACATION

KLUGG STEVENS & ASSOCIATES
 620 E. MAIN ST. SUITE 200
 EL CAJON, CA 92020 410-6053
 Donald A. McNeill
 RCE 31972 9/18/80

DOCUMENT NO RR-256768-1
 JUL 12 1982
 FILED
 OFFICE OF THE CITY CLERK
 SAN DIEGO, CALIFORNIA

STREET VACATIONS: PORTION OF 33RD STREET ADJACENT TO LOT 6 OF CENTRAL HOMESTEAD, MAP 358, AND LOTS 3 THROUGH 10, BLOCK 2, OF J.H. ORCUTT'S SUB, MAP 426.
 ALLEYS IN BLOCK 2 OF J.H. ORCUTT'S SUB, MAP 426

REVISION	NO.	DATE	BY	CITY OF SAN DIEGO, CALIFORNIA	7/12/82
CHANGE	1	7-28-81		SHEET 1 OF 1 SHEET	71322
				George Perkins 9-22-80	194-1731
					15130 - B

Passed and adopted by the Council of The City of San Diego on JUL 12 1982,
by the following vote:

Councilmen	Yeas	Nays	Not Present	Ineligible
Bill Mitchell	<input checked="" type="checkbox"/>	<input type="checkbox"/>	<input type="checkbox"/>	<input type="checkbox"/>
Bill Cleator	<input checked="" type="checkbox"/>	<input type="checkbox"/>	<input type="checkbox"/>	<input type="checkbox"/>
Susan Golding	<input checked="" type="checkbox"/>	<input type="checkbox"/>	<input type="checkbox"/>	<input type="checkbox"/>
Leon L. Williams	<input checked="" type="checkbox"/>	<input type="checkbox"/>	<input type="checkbox"/>	<input type="checkbox"/>
Ed Struiksma	<input checked="" type="checkbox"/>	<input type="checkbox"/>	<input type="checkbox"/>	<input type="checkbox"/>
Mike Gotch	<input checked="" type="checkbox"/>	<input type="checkbox"/>	<input type="checkbox"/>	<input type="checkbox"/>
Dick Murphy	<input checked="" type="checkbox"/>	<input type="checkbox"/>	<input type="checkbox"/>	<input type="checkbox"/>
Lucy Killea	<input checked="" type="checkbox"/>	<input type="checkbox"/>	<input type="checkbox"/>	<input type="checkbox"/>
Mayor Pete Wilson	<input type="checkbox"/>	<input type="checkbox"/>	<input checked="" type="checkbox"/>	<input type="checkbox"/>

AUTHENTICATED BY:

PETE WILSON

Mayor of The City of San Diego, California.

CHARLES G. ABDELNOUR

City Clerk of The City of San Diego, California.

By June A. Blackwell, Deputy.

(Seal)

Office of the City Clerk, San Diego, California

Resolution Number R-256768 Adopted JUL 12 1982