

(R-82-2006)

RESOLUTION NUMBER R- 256959

Adopted on AUG 9 1982

WHEREAS, Section 8330 et seq. of the Streets and Highways Code provides a procedure for the summary vacation of streets by City Council resolution; and

WHEREAS, that portion reserved for future street in Lots 1 and 2 of Evelyn Terrace, Map No. 5500, is no longer needed for present or prospective public use; and

WHEREAS, those properties adjoining the street to be vacated will continue to have access; NOW, THEREFORE,


BE IT RESOLVED, by the Council of The City of San Diego, as follows:

1. That that portion reserved for future street in Lots 1 and 2 of Evelyn Terrace, Map No. 5500, as more particularly shown on Drawing No. 15574-B, on file in the office of the City Clerk as Document No. RR- 256959-1, which is by this reference incorporated herein and made a part hereof, be and the same is hereby ordered vacated.

2. That the City Clerk shall cause a certified copy of this resolution, with drawing, attested by him under seal, to be recorded in the office of the County Recorder.

APPROVED: John W. Witt, City Attorney

By

  
Janis Sammartino Gardner  
Deputy City Attorney

JSG:ta:221.1

5/17/82

W.O.:117798

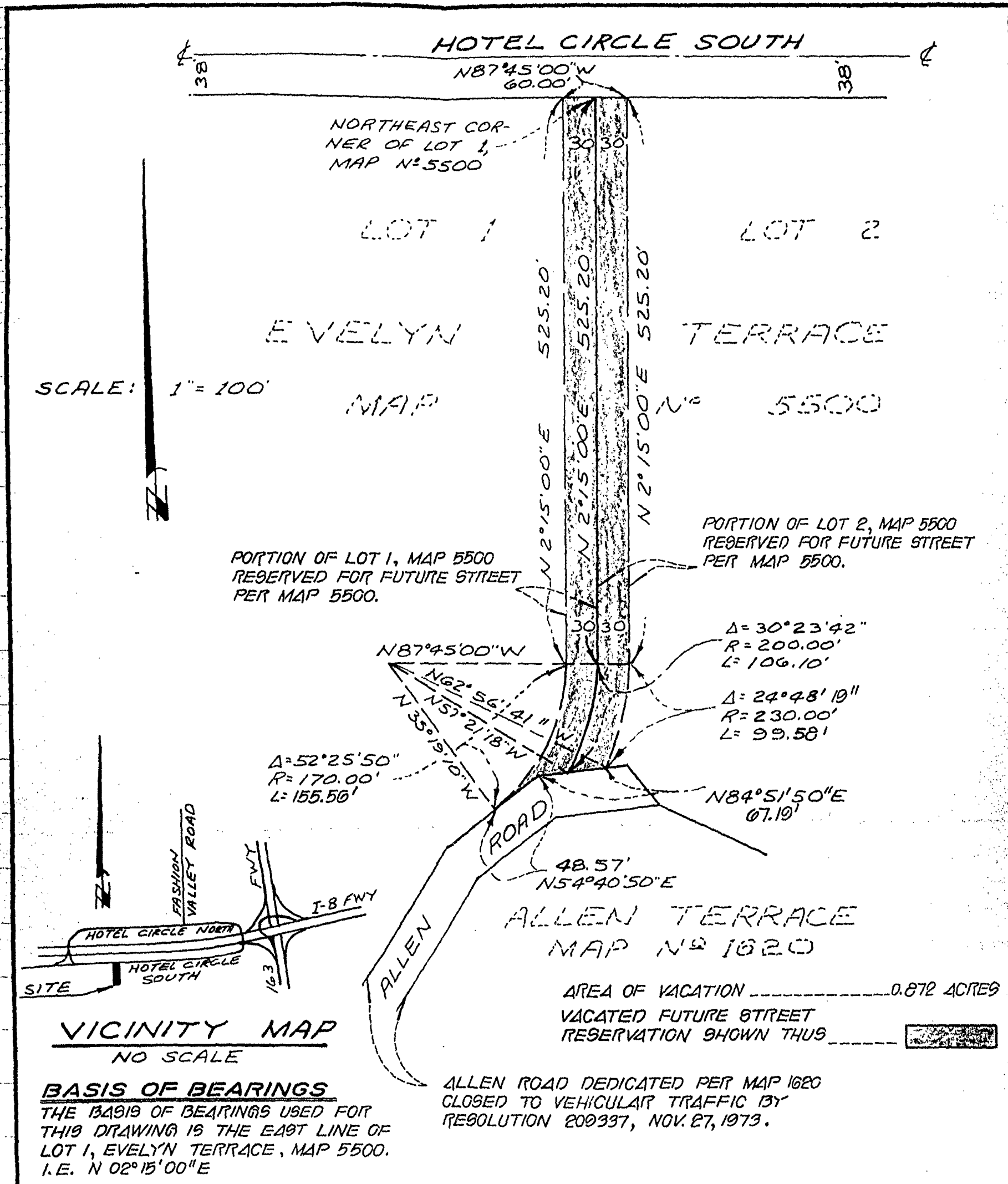
Dwg.No.:15574-B

Or.Dept:E&D

Form=r.none

02002

02003-1



SCALE: 1" = 100'

MAP

MAP N° 5500

PORTION OF LOT 1, MAP 5500  
RESERVED FOR FUTURE STREET  
PER MAP 5500.

PORTION OF LOT 2, MAP 5500  
RESERVED FOR FUTURE STREET  
PER MAP 5500.

$\Delta = 52^{\circ}25'50''$   
 $R = 170.00'$   
 $L = 155.56'$

$\Delta = 30^{\circ}23'42''$   
 $R = 200.00'$   
 $L = 106.10'$

$\Delta = 24^{\circ}48'19''$   
 $R = 230.00'$   
 $L = 99.58'$

$N84^{\circ}51'50''E$   
 $07.19'$

$48.57'$   
 $N54^{\circ}40'50''E$

ALLEN TERRACE  
MAP N° 1620

AREA OF VACATION ..... 0.872 ACRES

VACATED FUTURE STREET  
RESERVATION SHOWN THUS 

ALLEN ROAD DEDICATED PER MAP 1620  
CLOSED TO VEHICULAR TRAFFIC BY  
RESOLUTION 209337, NOV. 27, 1973.

VICINITY MAP  
NO SCALE

BASIS OF BEARINGS

THE BASIS OF BEARINGS USED FOR  
THIS DRAWING IS THE EAST LINE OF  
LOT 1, EVELYN TERRACE, MAP 5500.  
I.E.  $N 02^{\circ}15'00''E$

ENGINEER OF WORK

RUST AND COMPANY  
4883 RONSON CT., STE. G  
SAN DIEGO, CA. 92111  
TELEPHONE: 292-7300

*Michael L. Rust* 12/13/81  
MICHAEL L. RUST, R.C.E. 26375

DOCUMENT NO. RR-256959-1  
FILED AUG 9 1982  
OFFICE OF THE CITY CLERK  
SAN DIEGO, CALIFORNIA

NEAST CORNER OF LOT 1, MAP N=5500

LOT 1

LOT 2

EVELYN

TERRACE

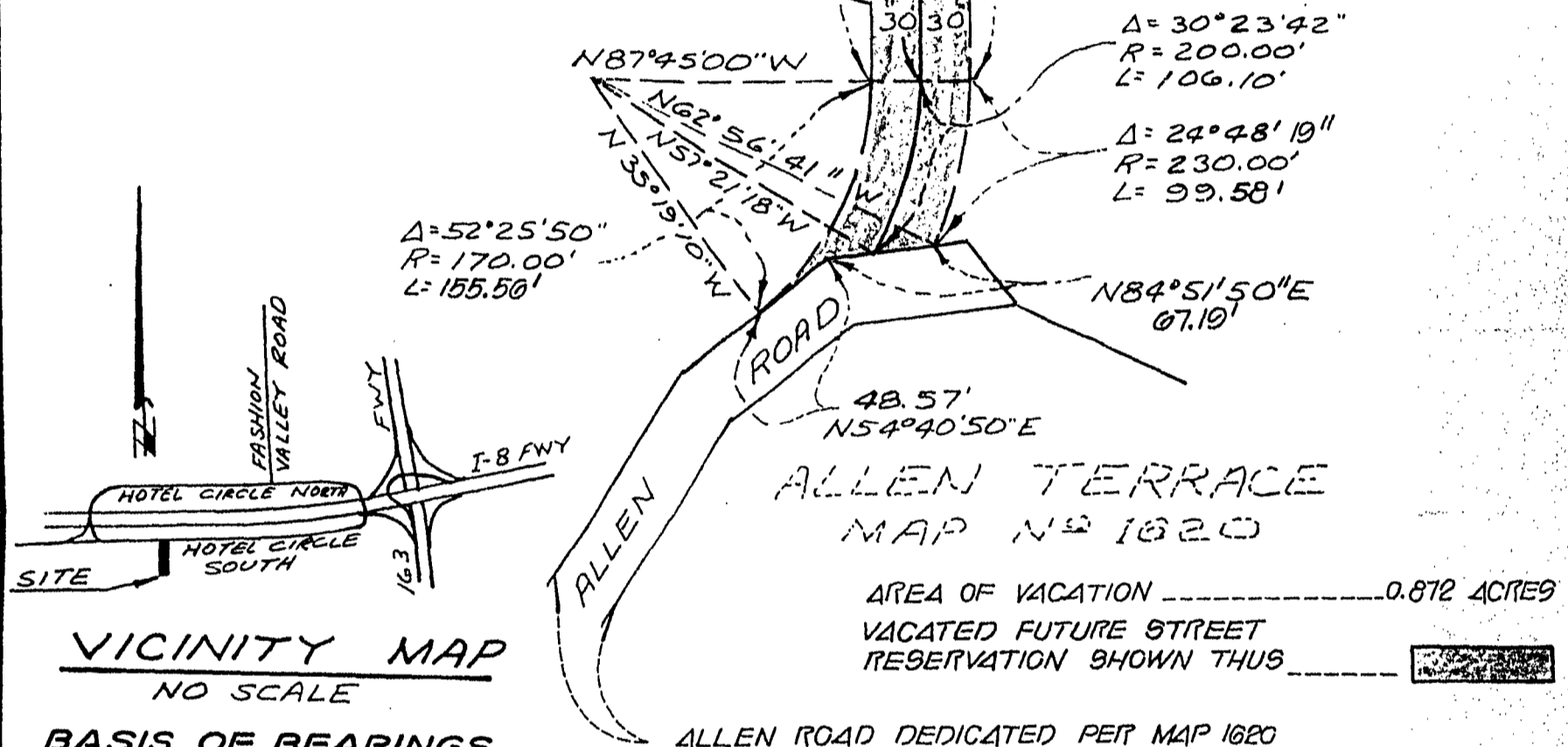
SCALE: 1" = 100'

MAP

N= 5500

PORTION OF LOT 1, MAP 5500 RESERVED FOR FUTURE STREET PER MAP 5500.

PORTION OF LOT 2, MAP 5500 RESERVED FOR FUTURE STREET PER MAP 5500.



AREA OF VACATION ----- 0.872 ACRES  
 VACATED FUTURE STREET RESERVATION SHOWN THUS

ALLEN ROAD DEDICATED PER MAP 1620 CLOSED TO VEHICULAR TRAFFIC BY RESOLUTION 209337, NOV. 27, 1979.

**BASIS OF BEARINGS**  
 THE BASIS OF BEARINGS USED FOR THIS DRAWING IS THE EAST LINE OF LOT 1, EVELYN TERRACE, MAP 5500. I.E. N 02° 15' 00" E

**ENGINEER OF WORK**  
 RUST AND COMPANY  
 4883 RONSON CT., STE. G  
 SAN DIEGO, CA. 92111  
 TELEPHONE: 292-7300  
*Michael L. Rust* 12/13/81  
 MICHAEL L. RUST, R.C.E. 26375

DOCUMENT NO. RR-256959-1  
 FILED AUG 9 1982  
 OFFICE OF THE CITY CLERK  
 SAN DIEGO, CALIFORNIA

**STREET VACATION: FUTURE STREET RESERVATION**  
**IN LOTS 1 & 2 OF EVELYN TERRACE, MAP NO. 5500**

DESCRIPTION	BY	APPROVED	DATE	FILED	CITY OF SAN DIEGO, CALIFORNIA	W.U. NO. SA 81-629 117798
ORIGINAL					SHEET 1 OF 1 SHEET	
		<i>J.F. McLaughlin</i>	April 16, 1982		DATE	<i>[Signature]</i> 4-16-82 CONTROL CERTIFICATION
						216-1713 LAMBERT COORDINATES
						15574 - B

Passed and adopted by the Council of The City of San Diego on AUG 9 1982,  
 by the following vote:

Councilmen	Yeas	Nays	Not Present	Ineligible
Bill Mitchell	<input checked="" type="checkbox"/>	<input type="checkbox"/>	<input type="checkbox"/>	<input type="checkbox"/>
Bill Cleator	<input checked="" type="checkbox"/>	<input type="checkbox"/>	<input type="checkbox"/>	<input type="checkbox"/>
Susan Golding	<input checked="" type="checkbox"/>	<input type="checkbox"/>	<input type="checkbox"/>	<input type="checkbox"/>
Leon L. Williams	<input type="checkbox"/>	<input type="checkbox"/>	<input checked="" type="checkbox"/>	<input type="checkbox"/>
Ed Struikma	<input type="checkbox"/>	<input type="checkbox"/>	<input checked="" type="checkbox"/>	<input type="checkbox"/>
Mike Gotch	<input checked="" type="checkbox"/>	<input type="checkbox"/>	<input type="checkbox"/>	<input type="checkbox"/>
Dick Murphy	<input checked="" type="checkbox"/>	<input type="checkbox"/>	<input type="checkbox"/>	<input type="checkbox"/>
Lucy Killea	<input type="checkbox"/>	<input type="checkbox"/>	<input checked="" type="checkbox"/>	<input type="checkbox"/>
Mayor Pete Wilson	<input type="checkbox"/>	<input type="checkbox"/>	<input checked="" type="checkbox"/>	<input type="checkbox"/>

AUTHENTICATED BY:

PETE WILSON

Mayor of The City of San Diego, California.

CHARLES G. ABDELNOUR

City Clerk of The City of San Diego, California.

(Seal)

By June A. Blackwell, Deputy.

Office of the City Clerk, San Diego, California

Resolution Number R-256959 Adopted AUG 9 1982