

(R-83-205)

RESOLUTION NUMBER R- 257052

Adopted on AUG 24 1982

WHEREAS, Section 8330 et seq. of the public Streets, Highways and Service Easements Vacation Law provides a procedure for the summary vacation of streets and public service easements by City Council resolution where the street or highway has been superseded by relocation; and

WHEREAS, the abutting property owners have requested the vacation of a portion of Carroll Canyon Road in the southwest 1/4 of Section 3 and Carroll Road in the northwest 1/4 of Section 10, both in T15S, R3W, SBM, within the proposed El Camino Industrial Park Subdivision (TM 82-0073) boundaries, to facilitate development of their property; and

WHEREAS, those properties adjoining the street to be vacated will continue to have access; and

WHEREAS, the public will benefit from the vacation through improved utilization of land; and

WHEREAS, the vacation is not inconsistent with the General Plan or an approved Community Plan; NOW, THEREFORE,


BE IT RESOLVED, by the Council of The City of San Diego, that a portion of Carroll Canyon Road and Carroll Road, all within the El Camino Industrial Park Subdivision (TM 82-0073) boundaries, as more particularly shown on Drawings No. 15697-B and No. 15698-B on file in the office of the City Clerk as Document No. RR- 257052-1 and Document No. RR- 257052-2 which are by this reference incorporated herein and made a part

hereof, be and the same are hereby ordered vacated.

BE IT FURTHER RESOLVED, that the resolution shall not become effective unless and until the El Camino Industrial Park subdivision map has been approved by Council action. In the event that the above conditions cannot be met, this resolution shall become void and of no further effect.

BE IT FURTHER RESOLVED, that the City Engineer shall advise the City Clerk of the approval of the aforementioned subdivision map, and that the City Clerk shall then cause a certified copy of this resolution, attested by him under seal, to be recorded in the office of the County Recorder.

APPROVED: John W. Witt, City Attorney

By 
Janis Sammartino Gardner
Deputy City Attorney

JSG:ta:221.1
8/2/82

Or. Dept: E&D

T.M.: 82-0073

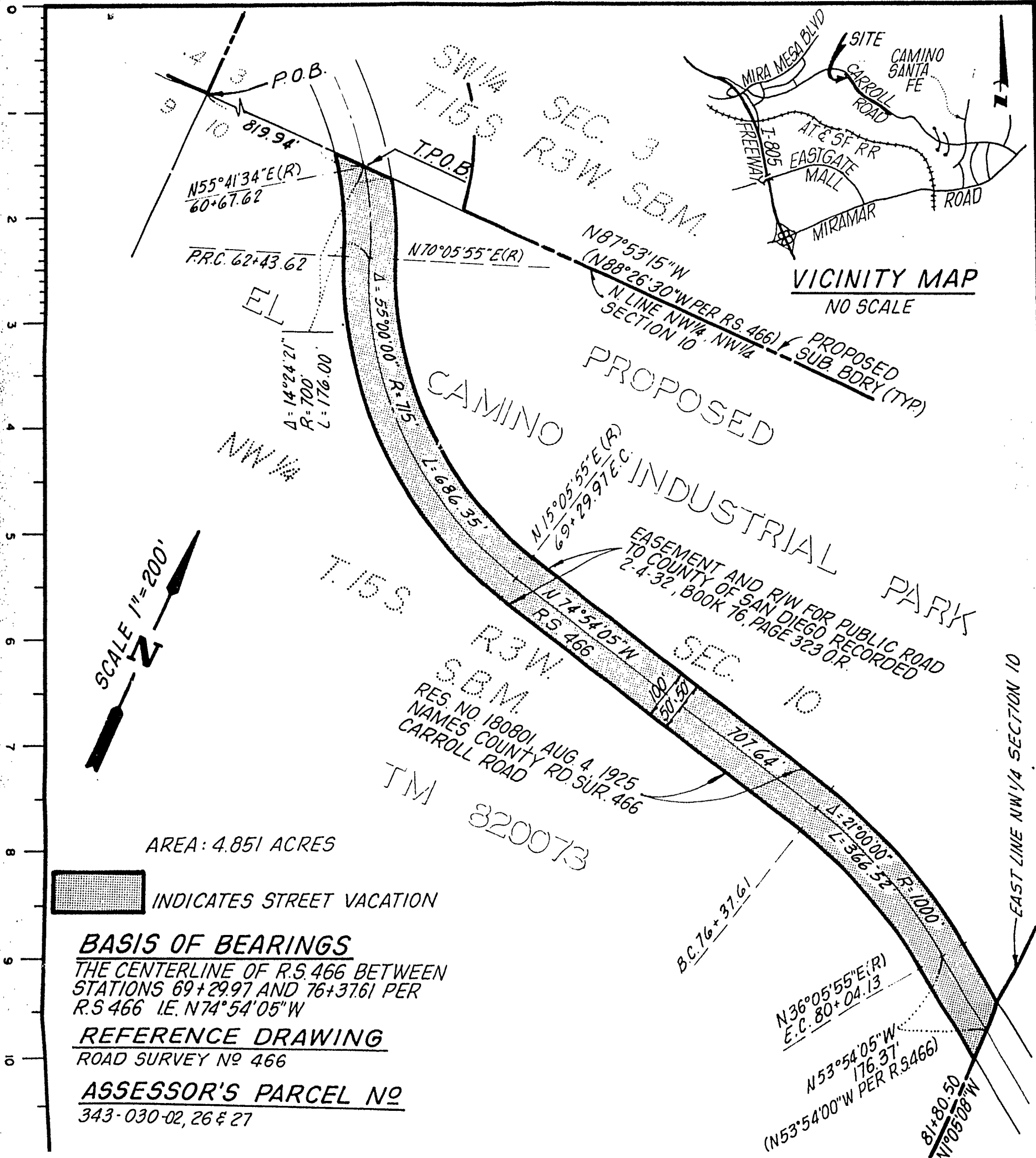
W.O.: 820073

Dwgs.: 15697-B and 15698-B


Form=r.none

00235

R-257052



AREA: 4.851 ACRES



INDICATES STREET VACATION

BASIS OF BEARINGS

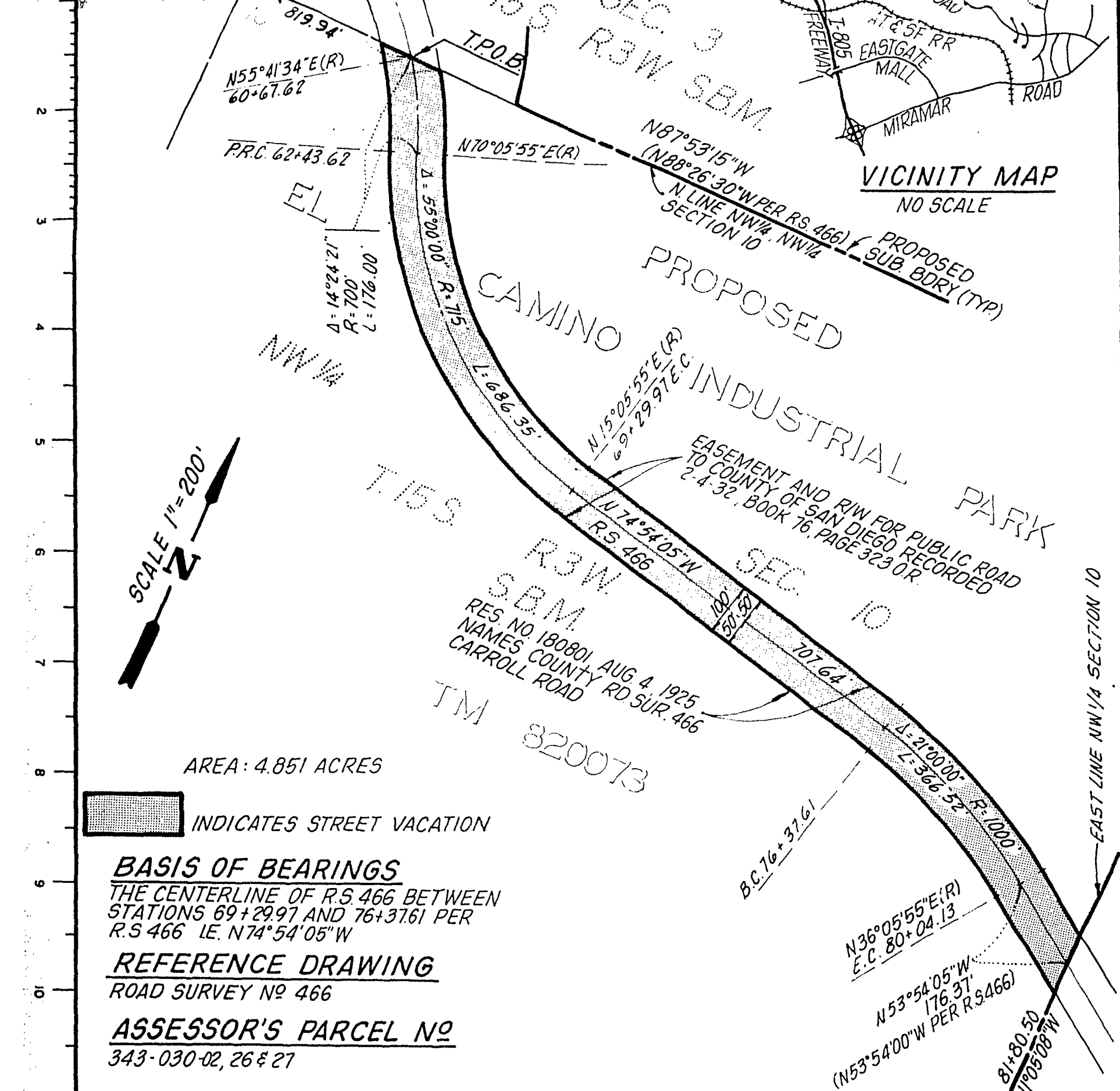
THE CENTERLINE OF R.S. 466 BETWEEN STATIONS 69+29.97 AND 76+37.61 PER R.S. 466 I.E. $N74^{\circ}54'05''W$

REFERENCE DRAWING

ROAD SURVEY NO 466

ASSESSOR'S PARCEL NO

343-030-02, 26 & 27



VICINITY MAP
NO SCALE



AREA: 4.851 ACRES



INDICATES STREET VACATION

BASIS OF BEARINGS

THE CENTERLINE OF R.S. 466 BETWEEN STATIONS 69+29.97 AND 76+37.61 PER R.S. 466 I.E. N74°54'05\"W

REFERENCE DRAWING

ROAD SURVEY NO 466

ASSESSOR'S PARCEL NO

343-030-02, 26 & 27

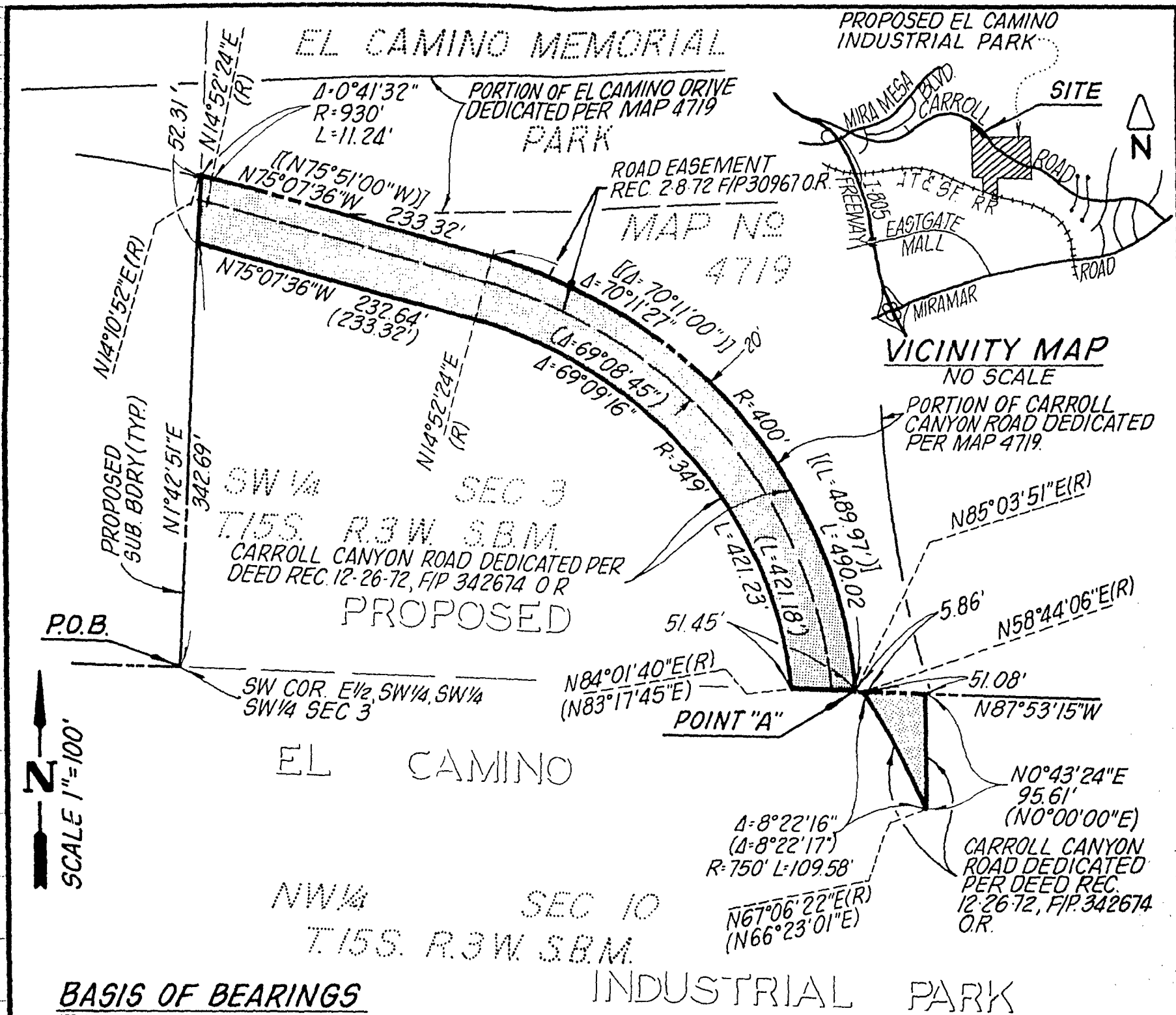
PROJECT DESIGN CONSULTANTS
CIVIL ENGINEERING, URBAN/REGIONAL PLANNING
209 "A" St. Third Floor, San Diego, CA 92101 (714) 235-6471

Douglas C. Paul DATE 4/15/82
DOUGLAS C. PAUL R.C.E. 22606

DOCUMENT NO. **RR 257052-1**
FILED **AUG 24 1982**
OFFICE OF THE CITY CLERK
SAN DIEGO, CALIFORNIA

STREET VACATION ~ CARROLL ROAD
IN THE NW/4 OF SECTION 10, T.15S., R.3W. S.B.M.
FOR PROPOSED EL CAMINO INDUSTRIAL PARK T.M. 820073

DESCRIPTION	BY	APPROVED	DATE	FILMED	CITY OF SAN DIEGO, CALIFORNIA	T.M. 820073
ORIGINAL					SHEET / OF / SHEET	W.O. NO 820073
					<i>G. J. McLaughlin</i> For City Engineer	NO 5A82-519
					DATE <i>July 22, 1982</i>	7-21-82
						CONTROL CERTIFICATION
						264-1713
						LAMBERT COORDINATES
						15697-B
STATUS						



SCALE 1"=100'

BASIS OF BEARINGS

THE LINE BETWEEN CITY OF SAN DIEGO SECOND ORDER TRIANGULATION STATIONS 29F-313 (N. 264,351.05, E. 1,712,539.87) AND 29F-312 (N. 266,919.47, E. 1,712,485.01) PER CITY OF SAN DIEGO HORIZONTAL CONTROL RECORD VOLUME 2, I.E. N. 1°13'25"W SAID BEARINGS BEING IN TERMS OF CALIFORNIA COORDINATE SYSTEM ZONE 6.

REFERENCE DRAWINGS

15341-D

ASSESSOR'S PARCEL NO

341-040-26 343-030-24

TM 820073

- () INDICATES RECORD PER DEED TO CITY OF SAN DIEGO REC. 12-26-72 AS FIP 342674 O.R.
- [] INDICATES RECORD PER "STIPULATION AND JUDGEMENT" REC. 2-8-72 AS FIP 30967

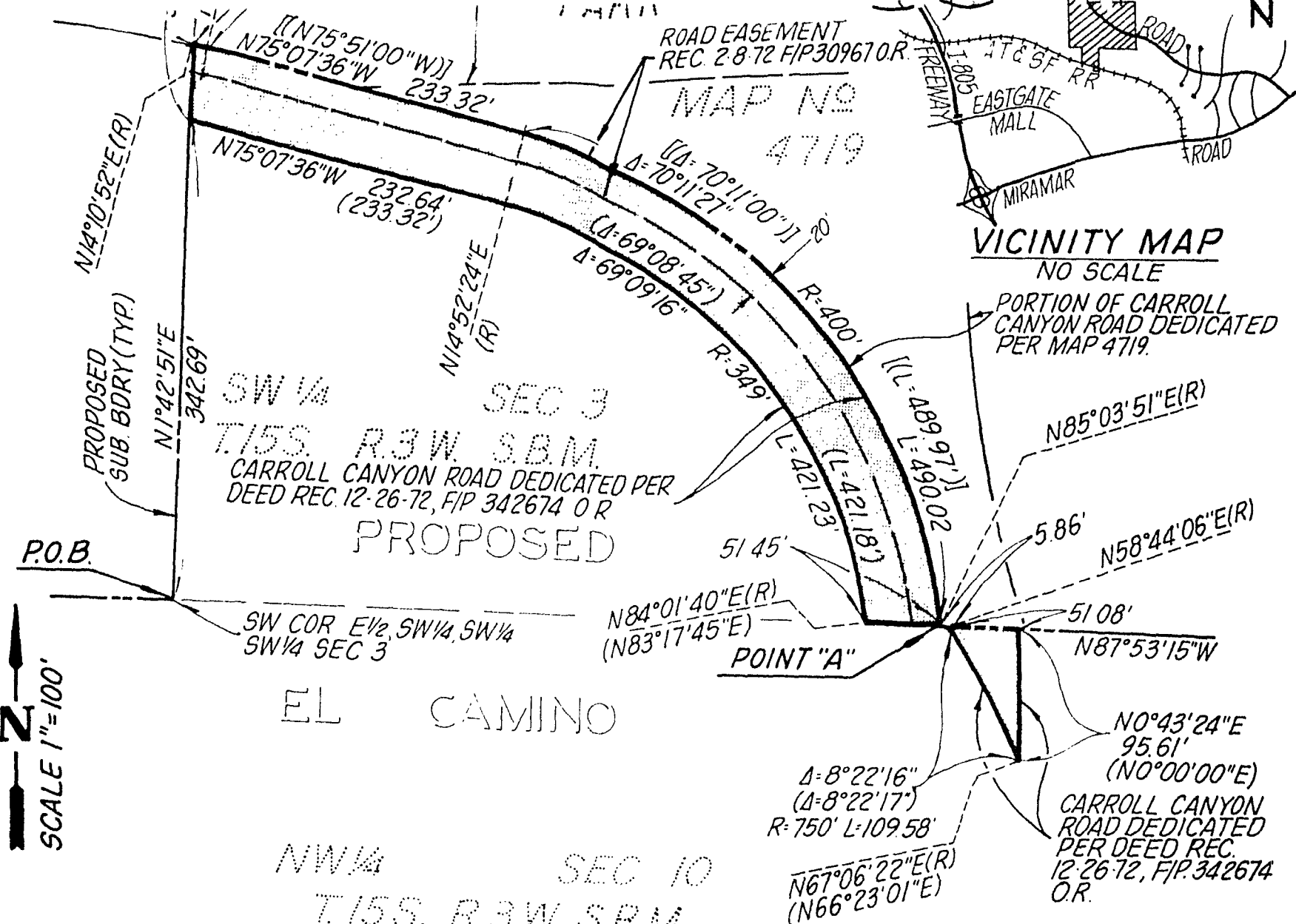
--- INDICATES PROPOSED SUBDIVISION BOUNDARY

▭ INDICATES STREET VACATION AREA = 0.866 ACRES

PROJECT DESIGN CONSULTANTS
 CIVIL ENGINEERING URBAN REGIONAL PLANNING
 209 A St Third Floor San Diego, CA 92101 (714) 235-6471

Douglas C. Paul 6/15/82
 DOUGLAS C. PAUL R.C.E. 22606 DATE

DOCUMENT NO. RR 257052-2
 FILED AUG 24 1982
 OFFICE OF THE CITY CLERK
 SAN DIEGO, CALIFORNIA



BASIS OF BEARINGS
 THE LINE BETWEEN CITY OF SAN DIEGO SECOND ORDER TRIANGULATION STATIONS 29F-313 (N. 264,351.05, E. 1,712,539.87) AND 29F-312 (N. 266,919.47, E. 1,712,485.01) PER CITY OF SAN DIEGO HORIZONTAL CONTROL RECORD VOLUME 2, I.E. N. 1°13'25"W. SAID BEARINGS BEING IN TERMS OF CALIFORNIA COORDINATE SYSTEM ZONE 6.

REFERENCE DRAWINGS
 15341-D

ASSESSOR'S PARCEL NO
 341-040-26 343-030-24

INDUSTRIAL PARK
 TM 820073

() INDICATES RECORD PER DEED TO CITY OF SAN DIEGO REC. 12-26-72 AS F/P 342674 O.R.
 [] INDICATES RECORD PER "STIPULATION AND JUDGEMENT" REC. 2-8-72 AS F/P 30967

--- INDICATES PROPOSED SUBDIVISION BOUNDARY

□ INDICATES STREET VACATION AREA = 0.866 ACRES

PROJECT DESIGN CONSULTANTS
 CIVIL ENGINEERING URBAN REGIONAL PLANNING
 209 A St. Third Floor San Diego CA 92101 (714) 235-6471

Douglas C. Baul 4/15/82
 DOUGLAS C. BAUL R.C.E. 22606 DATE

DOCUMENT NO. **RR-257052-2**
 FILED **AUG 24 1982**
 OFFICE OF THE CITY CLERK
 SAN DIEGO, CALIFORNIA

STREET VACATION~CARROLL CANYON ROAD
 IN THE SW 1/4 OF SECTION 3, AND NW 1/4 SECTION 10, T.15S., R.3W., S.B.M.
 FOR PROPOSED EL CAMINO INDUSTRIAL PARK T.M. 820073

DESCRIPTION	CITY OF SAN DIEGO, CALIFORNIA	TM. 820073
ORIGINAL	FILED / 1982	NO. 820073
	<i>J. T. McLaughlin</i> July 22, 1982 For City Engineer	SA-82-519
		CONTROL CERTIFICATION
		264-1711
		LAMBERT COORDINATES
		15698 - B

AUG 24 1982

Passed and adopted by the Council of The City of San Diego on _____, by the following vote:

Councilmen	Yeas	Nays	Not Present	Ineligible
Bill Mitchell	<input type="checkbox"/>	<input type="checkbox"/>	<input checked="" type="checkbox"/>	<input type="checkbox"/>
Bill Cleator	<input checked="" type="checkbox"/>	<input type="checkbox"/>	<input type="checkbox"/>	<input type="checkbox"/>
Susan Golding	<input checked="" type="checkbox"/>	<input type="checkbox"/>	<input type="checkbox"/>	<input type="checkbox"/>
Leon L. Williams	<input type="checkbox"/>	<input type="checkbox"/>	<input checked="" type="checkbox"/>	<input type="checkbox"/>
Ed Struiksma	<input checked="" type="checkbox"/>	<input type="checkbox"/>	<input type="checkbox"/>	<input type="checkbox"/>
Mike Gotch	<input checked="" type="checkbox"/>	<input type="checkbox"/>	<input type="checkbox"/>	<input type="checkbox"/>
Dick Murphy	<input checked="" type="checkbox"/>	<input type="checkbox"/>	<input type="checkbox"/>	<input type="checkbox"/>
Lucy Killea	<input checked="" type="checkbox"/>	<input type="checkbox"/>	<input type="checkbox"/>	<input type="checkbox"/>
Mayor Pete Wilson	<input type="checkbox"/>	<input type="checkbox"/>	<input checked="" type="checkbox"/>	<input type="checkbox"/>

AUTHENTICATED BY:

PETE WILSON

Mayor of The City of San Diego, California.

(Seal)

CHARLES G. ABDELNOUR

City Clerk of The City of San Diego, California.

By Ellen Board, Deputy.

Office of the City Clerk, San Diego, California

Resolution
Number

R-257052

Adopted

AUG 24 1982