

(R-83-507)

RESOLUTION NUMBER R- 257458

Adopted on NOV 8 1982

WHEREAS, Section 8330 et seq. of the Streets and Highways Code provides a procedure for the summary vacation of an excess right-of-way of a street or highway not required for street or highway purposes; and

WHEREAS, the portion of street to be vacated is not needed for present or prospective public street purposes; and

WHEREAS, those properties adjoining the street to be vacated will continue to have access; NOW, THEREFORE,

BE IT RESOLVED, by the Council of the City of San Diego as follows:

1. That portions of Friars Road and Goshen Street adjacent to Parcel 1, Parcel Map 9989, as more particularly shown on Drawing No. 15668-B on file in the office of the City Clerk as Document No. RR- 257458!, which is by this reference incorporated herein and made a part hereof, be and the same is hereby ordered vacated.

2. That the City Clerk shall cause a certified copy of this Resolution, with drawing, attested by him under seal, to be recorded in the office of the County Recorder.

APPROVED: John W. Witt, City Attorney

By: Janis Sammartino Gardner  
Janis Sammartino Gardner, Deputy



JSG:arb  
9-24-82  
SA 81-652  
W.O. 120232  
Dwg. 15668-B  
Or.Dept.: E&D

01454

RECEIVED  
SEP 9 1982  
SUBDIVISIONS

STREET VACATION

**LEGEND**

-  INDICATES STREET VACATION FRIARS ROAD
-  INDICATES STREET VACATION GOSHEN STREET

**BASIS OF BEARINGS**

THE BASIS OF BEARINGS FOR THIS DRAWING IS WESTERLY BOUNDARY OF PARCEL MAP NO. 9989, I.E. N14°16'58"W

**ASSESSORS PARCEL NO.**

436-650-35 (PARCEL I P.M. NO. 9989)

**REFERENCE DRAWINGS**

17678-12-D  
19014-1-D

PORTION OF GOSHEN STREET DEDICATED PER DEED REC. 12-12-68, F/P 217430, SERIES 9, BOOK 1968, O.R.

**GOSHEN STREET**

N14°39'18"W

STREET LIMITS FRIARS RD.

$\Delta=99^{\circ}27'26''$   
R=20.00'  
L=34.72'

N14°16'58"W  
15.52'

BASIS OF BEARINGS

$\Delta=98^{\circ}06'47''$   
R=20.00'  
L=34.25'

N22°23'45"W  
(RAD)

N23°44'24"W  
(RAD)

197.17'

55.00'

134.20'

N66°15'36"E

L=242.67'

PARCEL P. M. NO. 9989

PORTION OF FRIARS ROAD DEDICATED PER DEED REC. 12-12-68 F/P 217430, SERIES 9, BOOK 1968 O.R.

**FRIARS ROAD**

**FRIARS**

N66°15'36"E

R=2500'

N66°15'36"E

L=217.60'

R=1300'

$\Delta=9^{\circ}35'26''$

N19°06'09"W  
(RAD)

55.00'

N14°08'58"W  
(RAD)

$\Delta=4^{\circ}38'15''$

R=1355'

L=109.67'

$\Delta=5^{\circ}33'42''$

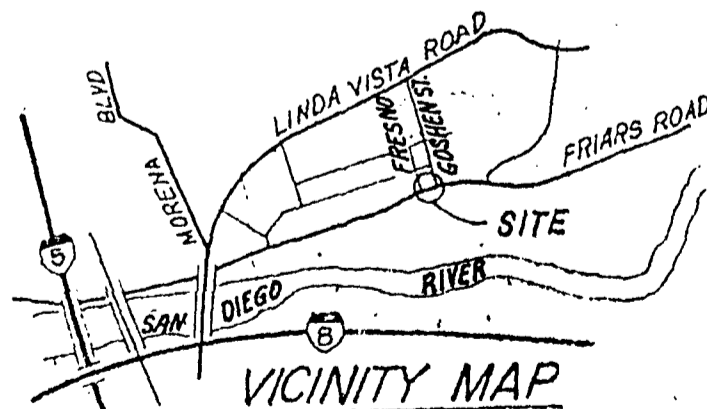

N16°50'03"W  
(RAD)

2.32'

EXISTING 50' EASEMENT, S.D.G. & E. CO., REC. 9-12-69, FILE NO. 167043, O.R.

POR. P.L. 1103

AREA = 0.060 ACRES



**RICK ENGINEERING COMPANY**  
5620 FRIARS ROAD-SAN DIEGO, CA. 92110  
TELEPHONE (714) 291-0707

ENGINEER OF - WORK

*Houshmand Aftahi*  
**HOUSHMAND AFTAH** R.C.E.18878

PR-257458-1

NOV 8 1982

CITY CLERK  
SAN DIEGO, CALIFORNIA

STREET VACATION

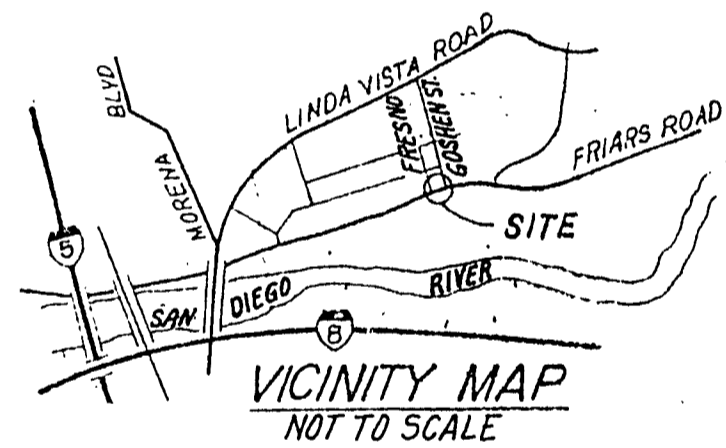
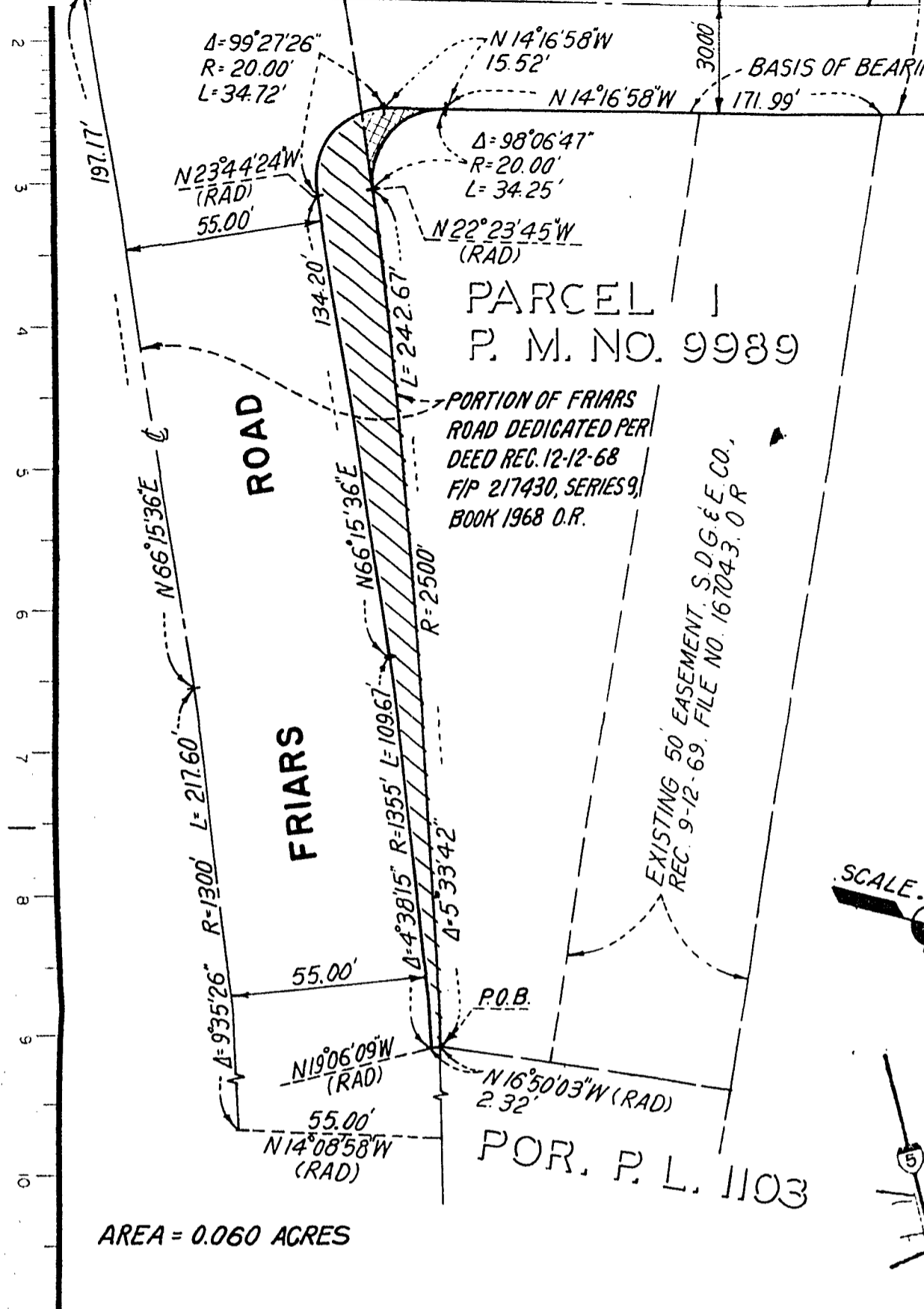
THE BASIS OF BEARINGS FOR THIS DRAWING IS WESTERLY BOUNDARY OF PARCEL MAP NO. 9989, I.E. N14°16'58"W

**ASSESSORS PARCEL NO.**

436-650-35 (PARCEL 1 P.M. NO. 9989)

**REFERENCE DRAWINGS**

17678-12-D  
19014-1-D



**RICK ENGINEERING COMPANY**  
5620 FRIARS ROAD-SAN DIEGO, CA. 92110  
TELEPHONE (714) 291-0707

ENGINEER OF WORK  
*[Signature]*  
**HOUSHMAND AFTAH** R.C.E. 18878

PR-257458-1  
NOV 8 1982  
CITY CLERK  
SAN DIEGO, CALIFORNIA

**STREET VACATION - PORTION OF FRIARS ROAD AND GOSHEN ST.**  
ADJACENT TO PARCEL I OF PARCEL MAP NO. 9989

DESCRIPTION	BY	APPROVED	DATE	REVISION
ORIGINAL				

CITY OF SAN DIEGO, CALIFORNIA

NOV 11 1982

*[Signature]* Sept. 8, 1982  
FOR THE ENGINEER

SA - 81-652  
NO. 117798

9-8-82  
*[Signature]*  
CONTROL CERTIFICATION

218-1711  
LAMBERT COORDINATES

15668 - B

J. # 6648

01455-2

Passed and adopted by the Council of The City of San Diego on NOV 8 1982,  
 by the following vote:

Councilmen	Yeas	Nays	Not Present	Ineligible
Bill Mitchell	<input checked="" type="checkbox"/>	<input type="checkbox"/>	<input type="checkbox"/>	<input type="checkbox"/>
Bill Cleator	<input checked="" type="checkbox"/>	<input type="checkbox"/>	<input type="checkbox"/>	<input type="checkbox"/>
Susan Golding	<input checked="" type="checkbox"/>	<input type="checkbox"/>	<input type="checkbox"/>	<input type="checkbox"/>
Leon L. Williams	<input checked="" type="checkbox"/>	<input type="checkbox"/>	<input type="checkbox"/>	<input type="checkbox"/>
Ed Struiksma	<input checked="" type="checkbox"/>	<input type="checkbox"/>	<input type="checkbox"/>	<input type="checkbox"/>
Mike Gotch	<input checked="" type="checkbox"/>	<input type="checkbox"/>	<input type="checkbox"/>	<input type="checkbox"/>
Dick Murphy	<input checked="" type="checkbox"/>	<input type="checkbox"/>	<input type="checkbox"/>	<input type="checkbox"/>
Lucy Killea	<input checked="" type="checkbox"/>	<input type="checkbox"/>	<input type="checkbox"/>	<input type="checkbox"/>
Mayor Pete Wilson	<input type="checkbox"/>	<input type="checkbox"/>	<input checked="" type="checkbox"/>	<input type="checkbox"/>

AUTHENTICATED BY:

PETE WILSON  
 Mayor of The City of San Diego, California.

(Seal)

CHARLES G. ABDELNOUR  
 City Clerk of The City of San Diego, California.

By Barbara Benninger Deputy.

Office of the City Clerk, San Diego, California

Resolution Number R-257458 Adopted NOV 8 1982