

(R-84-570)

RESOLUTION NUMBER R- 259478

Adopted on OCT 24 1983

BE IT RESOLVED, by the Council of The City of San Diego as follows:

That an easement for open space purposes, over, under, upon and across that certain property described in the legal description attached hereto as Exhibit "A", and as shown on Drawing No. 15726-B on file in the office of the City Clerk as Document No. RR- 259476-1, be and the same is hereby set aside for open space purposes.

That the City Clerk shall cause a certified copy of this resolution, attested by him under seal, to be recorded in the office of the County Recorder.

APPROVED: John W. Witt, City Attorney

By


Harold O. Valderhaug, Deputy

HOV:ps:221.2
10/10/83
Or.Dept:E&D
WO-820470
15726-B
Form=r.deedr

EXHIBIT A

That portion of the West Half of Curlew Street as vacated and closed to public use lying between Blocks 291 and 292 of Horton's Addition, in the City of San Diego, County of San Diego, State of California, according to Map thereof by L.L. Lockling on file in the Office of the County Recorder of San Diego County, described as follows:

Beginning at the Northwesterly Corner of Lot C of said Block 291; thence South $0^{\circ} 07' 33''$ West along the West line of said Lot 33.27 feet; thence South $67^{\circ} 06' 21''$ West 43.46 feet to the centerline of said Curlew Street being the TRUE POINT OF BEGINNING; thence South $67^{\circ} 06' 21''$ West 43.36 feet to the intersection with the West right-of-way line of vacated Curlew Street; thence North $0^{\circ} 07' 33''$ East 67.63 feet along said West right-of-way line to the Northeast Corner of Lot J in said Block 292; thence South $89^{\circ} 36' 36''$ East 40.00 feet to the centerline of said Curlew Street; thence South $0^{\circ} 07' 33''$ West 50.46 feet along the centerline of said Curlew Street to the TRUE POINT OF BEGINNING.

RECEIVED

AUG 30 1983



SUBDIVISIONS


01319

R-259478

RECEIVED
 AUG 22 1983
 SUBMISSIONS

LEGEND

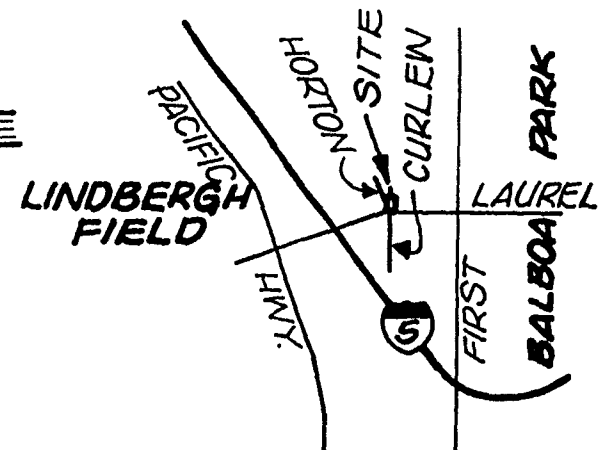
STREET VACATION SHOWN SHADED THUS: 
 OPEN SPACE EASEMENT ACQUIRED SHOWN THUS: 

GENERAL UTILITY EASEMENT RESERVED SHOWN THUS: 

REFERENCE DRAWINGS:

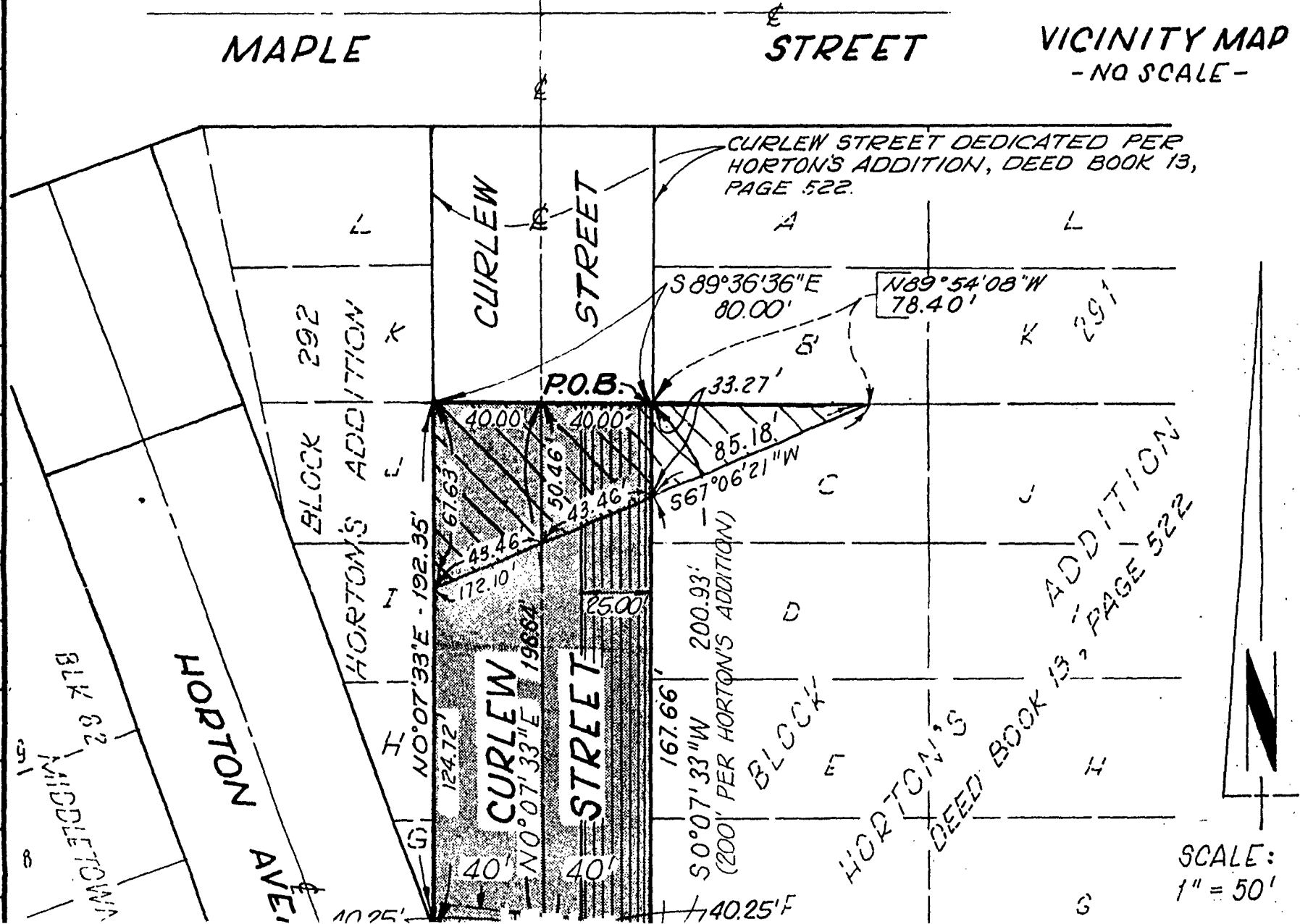
THE BASIS OF BEARINGS IS THE EAST LINE OF R. OF S. 5229,
 I.E. NORTH

AREA OF CURLEW STREET VACATED 0.361 ACRES
 AREA OF OPEN SPACE GRANTED 0.123 ACRES



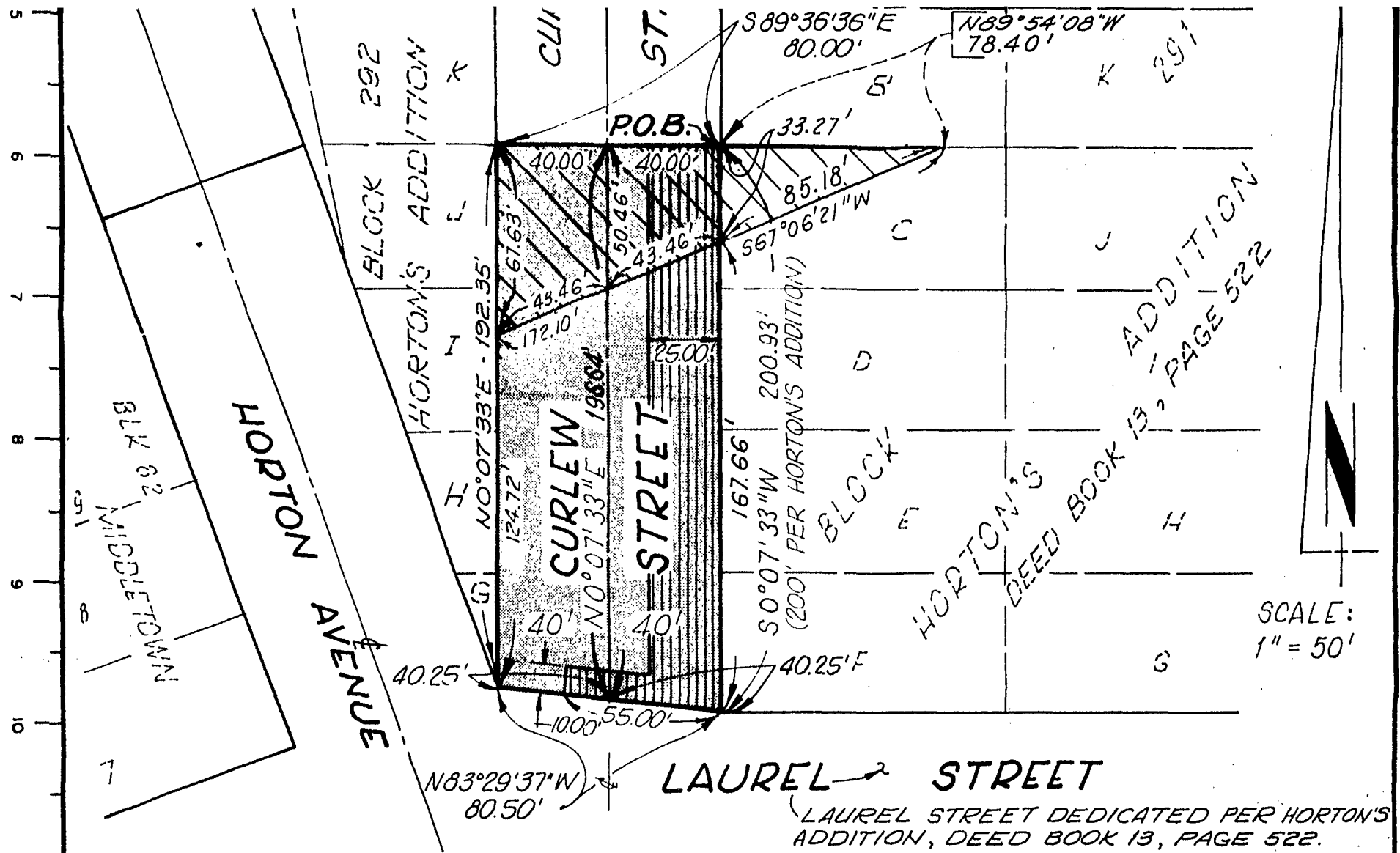
VICINITY MAP
 - NO SCALE -

0
1
2
3
4
5
6
7
8
9



STREET VACATION

01320



0132C

SCALE:
1" = 50'

LAUREL STREET DEDICATED PER HORTON'S ADDITION, DEED BOOK 13, PAGE 522.

CHARLES W. CHRISTENSEN & ASSOCIATES
233 "A" ST. SUITE 1200
SAN DIEGO, CA. 92101
BY: *Charles W. Christensen*
CHARLES W. CHRISTENSEN
R.C.E. 8195 6/14/82

DOCUMENT NO. RR-259476-1
FILED OCT 24 1983
OFFICE OF THE CITY CLERK
SAN DIEGO, CALIFORNIA

STREET VACATION - CURLEW STREET, OPEN SPACE EASEMENT, & GENERAL UTILITY EASEMENT RESERVED. ADJACENT TO LOTS C, D, E, F OF BLOCK 291, LOTS G, H, I, J OF BLOCK 292 OF HORTON'S ADDITION, DEED BOOK 13, PAGE 522 OF DEEDS & OPEN SPACE EASEMENT IN LOT C, BLOCK 291 OF HORTON'S ADDITION.

DESCRIPTION	BY	APPROVED	DATE	FILMED	CITY OF SAN DIEGO, CALIFORNIA	
ORIGINAL C.W.C.&A	R.M.				SA 81-651 W.O. NO. 820470	
					SHEET 1 OF 1 SHEET	
					<i>E. T. McLaughlin</i> FOR CITY ENGINEER	<i>July 25, 1983</i> DATE
						<i>J. M. [Signature]</i> CERTIFICATION CONTROL
						206-1717
						LAMBERT COORDINATES
						15726 - B
						A-7039

PRINTED
AUG 18 1983
C.W.C. & A.

R-259478

01321

Passed and adopted by the Council of The City of San Diego on **OCT 24 1983**,
 by the following vote:

Councilmen	Yeas	Nays	Not Present	Ineligible
Bill Mitchell	<input checked="" type="checkbox"/>	<input type="checkbox"/>	<input type="checkbox"/>	<input type="checkbox"/>
Bill Cleator	<input type="checkbox"/>	<input type="checkbox"/>	<input checked="" type="checkbox"/>	<input type="checkbox"/>
Gloria McColl	<input checked="" type="checkbox"/>	<input type="checkbox"/>	<input type="checkbox"/>	<input type="checkbox"/>
William Jones	<input type="checkbox"/>	<input type="checkbox"/>	<input checked="" type="checkbox"/>	<input type="checkbox"/>
Ed Struiksma	<input type="checkbox"/>	<input type="checkbox"/>	<input checked="" type="checkbox"/>	<input type="checkbox"/>
Mike Gotch	<input checked="" type="checkbox"/>	<input type="checkbox"/>	<input type="checkbox"/>	<input type="checkbox"/>
Dick Murphy	<input checked="" type="checkbox"/>	<input type="checkbox"/>	<input type="checkbox"/>	<input type="checkbox"/>
Uvaldo Martinez	<input checked="" type="checkbox"/>	<input type="checkbox"/>	<input type="checkbox"/>	<input type="checkbox"/>
Mayor Roger Hedgecock	<input checked="" type="checkbox"/>	<input type="checkbox"/>	<input type="checkbox"/>	<input type="checkbox"/>

AUTHENTICATED BY:

ROGER HEDGECOCK

Mayor of The City of San Diego, California.

CHARLES G. ABDELNOUR

City Clerk of The City of San Diego, California.

(Seal)

By Maybell L. Postlewaite, Deputy.

Office of the City Clerk, San Diego, California	
Resolution R-259478	OCT 24 1983
Number	Adopted