

(R-84-671)

RESOLUTION NUMBER R- 259845

Adopted on DEC 13 1983

VACATION OF "L" STREET BETWEEN 16TH AND 17TH  
STREETS.

WHEREAS, it is proposed that "L" Street between 16th and 17th Streets be vacated; and

WHEREAS, there is no present or prospective use for the street either for the public street system for which the right-of-way was originally acquired or for any other public use of a like nature that can be anticipated in that the right-of-way is not needed for public street, bikeway, or open space purposes; and

WHEREAS, the public will benefit from the vacation through improved utilization of land; and

WHEREAS, the vacation or abandonment is not inconsistent with the General Plan or an approved Community Plan; and

WHEREAS, the public street system for which the right-of-way was originally acquired will not be detrimentally affected by this vacation; NOW, THEREFORE,

BE IT RESOLVED, by the Council of the City of San Diego, California, that "L" Street between 16th and 17th Streets, as more particularly referred to in Resolution of Intention No. R- 259646, is unnecessary for present or prospective public street purposes.

BE IT FURTHER RESOLVED, that "L" Street between 16th and 17th Streets, as more particularly shown on Drawing No. 15943-B, on file in the office of the City Clerk as Document No. RR-259646, which said Drawing is attached hereto and made a part hereof, be, and the same is hereby ordered vacated.

BE IT FURTHER RESOLVED, that The City of San Diego reserves and excepts from the foregoing vacation the permanent easement as more particularly described hereinafter:


Reserving and excepting to The City of San Diego the right, easement and privilege of placing, constructing, repairing, replacing, maintaining, using and operating public utilities of any kind or nature, including, but not limited to general utilities and all necessary and proper fixtures and equipment for use in connection therewith, through, over, under, upon, along and across the hereinafter described easement, together with the right of ingress thereto and egress therefrom, together with the right to maintain the said easement free and clear of any excavation or fills, the erection or construction of any building or other structures, the planting of any tree or trees thereon, or the drilling or digging of any well or wells thereon, together with the right to otherwise protect from all hazards the operation and use of any right hereby reserved. Upon acquisition of an encroachment permit from the City Engineer pursuant to the Municipal Code of the City, the owners of the underlying fee may utilize the above described parcel of land for structures, the planting or growing of trees or the installation of privately owned pipelines. The City of San Diego shall have the right to permit the use of the easement or

easements herein described by any public utility either by conveyance of the necessary right to so use or by permitting such utility to utilize such right under and pursuant to a franchise with The City of San Diego.

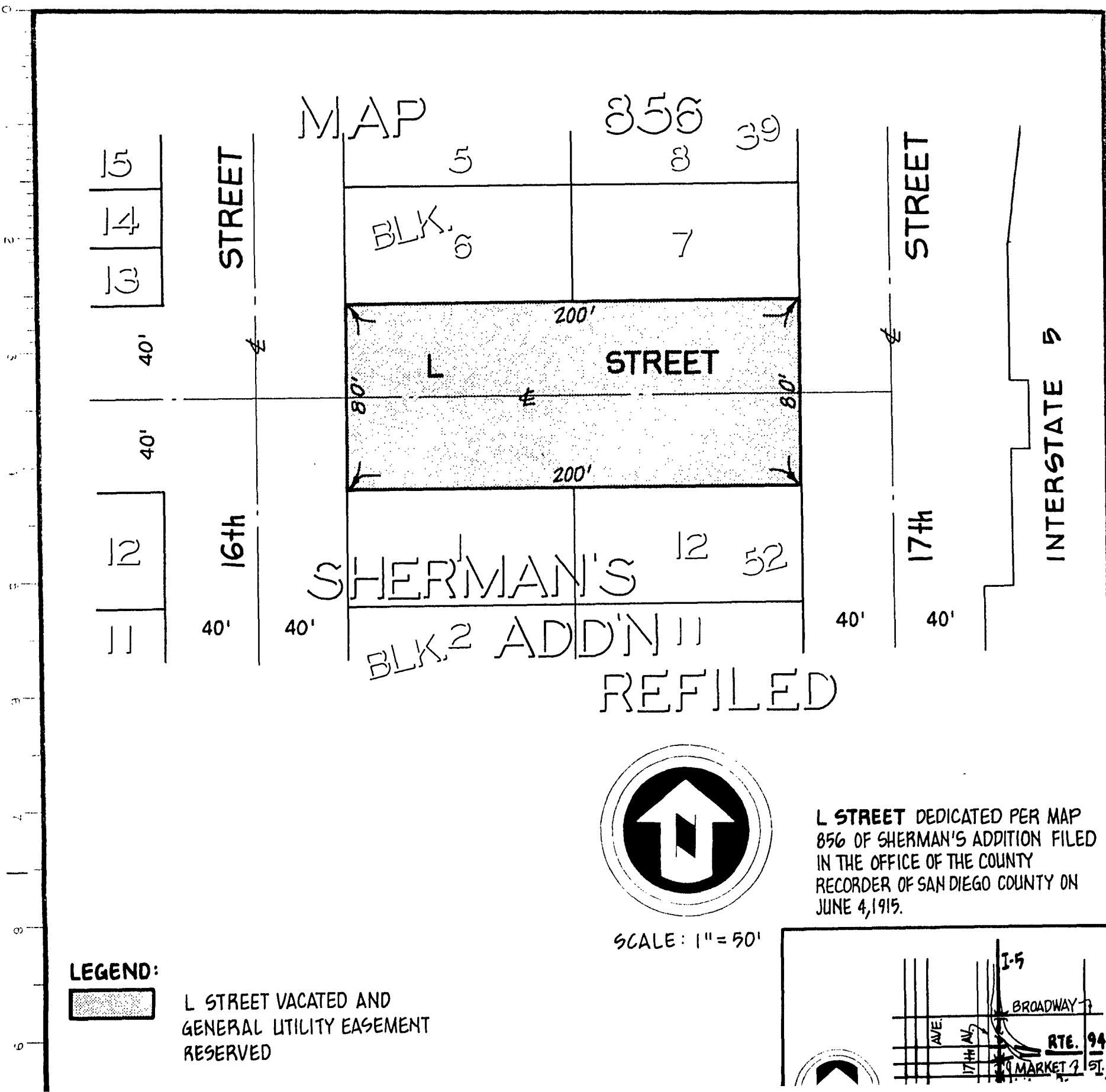
The easement reserved herein is in, under, over, upon, along and across "L" Street between 16th and 17th Streets, vacated by this document and as more particularly shown on Drawing No. 15943-B, on file in the office of the City Clerk as Document No. RR- **259646** .

BE IT FURTHER RESOLVED, that the City Clerk shall cause a certified copy of this resolution, attested by him under seal, to be recorded in the office of the County Recorder.

APPROVED: John W. Witt, City Attorney

By   
John K. Riess, Deputy

JKR:smm  
11/08/83  
Or.Dept:E&D  
W.O.:120232  
S.A.:83-501  
Dwg:15943-B  
R-84-671  
Form=r.stve



MAP

856 39

STREET

STREET

15  
14  
13

BLK. 5  
6

8

39

7

40'

200'

L

STREET

80'

80'

40'

200'

12  
11

16th

SHERMAN'S

12

52

17th

INTERSTATE 5

40'

40'

40'

40'


BLK. 2 ADD'N

REFILED

LEGEND:

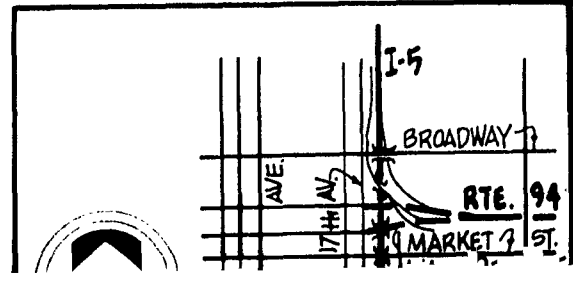


L STREET VACATED AND  
GENERAL UTILITY EASEMENT  
RESERVED




SCALE: 1" = 50'

L STREET DEDICATED PER MAP  
856 OF SHERMAN'S ADDITION FILED  
IN THE OFFICE OF THE COUNTY  
RECORDER OF SAN DIEGO COUNTY ON  
JUNE 4, 1915.



02469

BLK.2 ADDITION  
REFILED



SCALE: 1" = 50'

L STREET DEDICATED PER MAP  
856 OF SHERMAN'S ADDITION FILED  
IN THE OFFICE OF THE COUNTY  
RECORDER OF SAN DIEGO COUNTY ON  
JUNE 4, 1915.

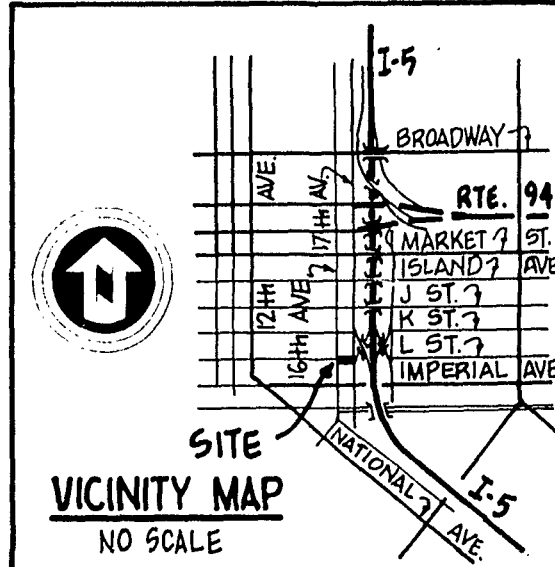
**LEGEND:**



L STREET VACATED AND  
GENERAL UTILITY EASEMENT  
RESERVED

*Raymond F. Hall* 7/19/83

RAYMOND F. HALL JR. R.C.E. 8629 DATE



02469

**HALL** PLANNING  
Engineering CIVIL ENGINEERING  
LAND SURVEYING

2802 JUAN STREET • SAN DIEGO  
CALIFORNIA • 92110 FI  
(619) 298-6183

W.D. 10619

RR-259646  
DOCUMENT NO.

FILED NOV 21 1983

OFFICE OF THE CITY CLERK  
SAN DIEGO, CALIFORNIA

**STREET VACATION & GENERAL UTILITY EASEMENT RESERVATION -  
L STREET BETWEEN 16th STREET AND 17th STREET**

DESCRIPTION	BY	APPROVED	DATE	FILED	CITY OF SAN DIEGO, CALIFORNIA	W.O. NO.
ORIGINAL	BAS				SHEET 1 OF 1 SHEET	5A83-501 120232
					<i>J. F. McLaughlin</i> FOR CITY ENGINEER	<i>8/22/83</i> DATE
						CONTROL CERTIFICATION
						196-1723
						LAMBERT COORDINATES
						15943 - B

02470

R-259845

DEC 13 1983

Passed and adopted by the Council of The City of San Diego on .....  
by the following vote:

Councilmen	Yeas	Nays	Not Present	Ineligible
Bill Mitchell	<input checked="" type="checkbox"/>	<input type="checkbox"/>	<input type="checkbox"/>	<input type="checkbox"/>
Bill Cleator	<input checked="" type="checkbox"/>	<input type="checkbox"/>	<input type="checkbox"/>	<input type="checkbox"/>
Gloria McColl	<input checked="" type="checkbox"/>	<input type="checkbox"/>	<input type="checkbox"/>	<input type="checkbox"/>
William Jones	<input checked="" type="checkbox"/>	<input type="checkbox"/>	<input type="checkbox"/>	<input type="checkbox"/>
Ed Struiksmā	<input checked="" type="checkbox"/>	<input type="checkbox"/>	<input type="checkbox"/>	<input type="checkbox"/>
Mike Gotch	<input checked="" type="checkbox"/>	<input type="checkbox"/>	<input type="checkbox"/>	<input type="checkbox"/>
Dick Murphy	<input checked="" type="checkbox"/>	<input type="checkbox"/>	<input type="checkbox"/>	<input type="checkbox"/>
Uvaldo Martinez	<input checked="" type="checkbox"/>	<input type="checkbox"/>	<input type="checkbox"/>	<input type="checkbox"/>
Mayor Roger Hedgecock	<input checked="" type="checkbox"/>	<input type="checkbox"/>	<input type="checkbox"/>	<input type="checkbox"/>

AUTHENTICATED BY:

ROGER HEDGECOCK

Mayor of The City of San Diego, California.

(Seal)

CHARLES G. ABDELNOUR

City Clerk of The City of San Diego, California.

By *Barbara Burridge*, Deputy.

Office of the City Clerk, San Diego, California

Resolution Number *R-259845* Adopted DEC 13 1983