

RESOLUTION NUMBER R- 260285

Adopted on MAR 13 1984

A RESOLUTION ESTABLISHING AN UNDERGROUND UTILITY DISTRICT TO BE KNOWN AND DENOMINATED AS THE UNIVERSITY AVENUE (INTERSTATE 805 TO 40TH STREET) UNDERGROUND UTILITY DISTRICT.

WHEREAS, by Resolution No. R- 260129, a public hearing was called for on March 13, 1984 at the hour of 10:00 a.m. in the Council Chambers of the City Administration Building, 202 C Street, San Diego, California, to determine whether the public health, safety or general welfare requires the removal of poles, overhead wires and associated structures and the underground installation of wires and facilities for supplying electric, communication, community antenna television or similar or associated service within that certain area of the City of San Diego more particularly described as follows:

Portions of Lots 18 and 19 beginning 68 feet from the westerly lot line and extending easterly 50 feet of BLOCK 196; the westerly 100 feet of Lots 23 and 24 of BLOCK 197; Lot 25 of BLOCK 33; the westerly 90 feet of Lot 24 and the easterly 100 feet of Lot 25 BLOCK 34; the westerly 100 feet of Lot 24 and the easterly 50 feet of Lot 25 of BLOCK 35; the easterly 80 feet of Lot 25 of BLOCK 36; the easterly 100 feet of Lot 25 of BLOCK 37; the easterly 75 feet of Lots 47 and 48, and Lot 1 of BLOCK 55; Lot 1 of BLOCK 56; the easterly 115 feet of Lot 48, and Lot 1 of BLOCK

57; the easterly 90 feet of Lot 48 of BLOCK 58; Lot 48 and the westerly 100 feet of Lot 1 of BLOCK 59; the easterly 73 feet of Lot 48 of BLOCK 60; Lot 48 and the easterly 40 feet of Lot 1 of BLOCK 91; Lots 1 through 6 of BLOCK 192, CITY HEIGHTS MAP 1007; the northerly 25 feet of Lot 1 of DRAPPER SUBDIVISION MAP 3810.

Said district shall also include the following described public rights-of-way:

UNIVERSITY AVENUE between the easterly line of 33rd Street and a line parallel to and 50 feet west of the westerly line of 40th Street;

ALLEY BLOCK 33 of CITY HEIGHTS MAP 1007 between the northerly line of University Avenue and a line parallel to and 25 feet north of the northerly line of University Avenue;

ALLEY BLOCK 191 of CITY HEIGHTS MAP 1007 between the southerly line of University Avenue and a line parallel to and 25 feet south of the southerly line of University Avenue;

ALLEY BLOCK 192 of CITY HEIGHTS MAP 1007 between the southerly line of University Avenue and a line parallel to and 25 feet south of the southerly line of University Avenue,

and all as more particularly shown on Drawing No. 21273-D, entitled "UNIVERSITY AVENUE (INTERSTATE 805 TO 40TH STREET)

UNDERGROUND UTILITY DISTRICT," copies of which are on file in the office of the City Clerk as Document No. RR- 260129 and attached hereto and incorporated herein as Exhibit A; and

WHEREAS, notice of such hearing has been given by the City Clerk to all affected property owners as defined in Chapter VI, Article 1, Division 5 of the San Diego Municipal Code, and the utilities concerned in the manner and for the time required by law; and

WHEREAS, such hearing has been duly and regularly held and all persons interested have been given an opportunity to be heard; NOW, THEREFORE,

BE IT RESOLVED, by the Council of the City of San Diego, as follows:

1. The City Council does hereby find and determine that the public health, safety and general welfare require the removal of poles, overhead wires and associated overhead structures and the underground installation of wires and facilities for supplying electric, communication, community antenna television or similar or associated service within the area set forth above and that pursuant to Chapter VI, Article 1, Division 5 of the San Diego Municipal Code, the above-described area is hereby declared to be an underground utility district in the City of San Diego, and the maps and document referred to above are hereby incorporated as a part of this resolution.

2. The City Council shall by subsequent resolution fix the date upon which the property in the district must be ready to receive underground service, and shall by subsequent resolution order the removal of all poles, overhead wires and associated


01633

overhead structures and the underground installation of wires and facilities for supplying electric, communication, community antenna television or similar or associated service.

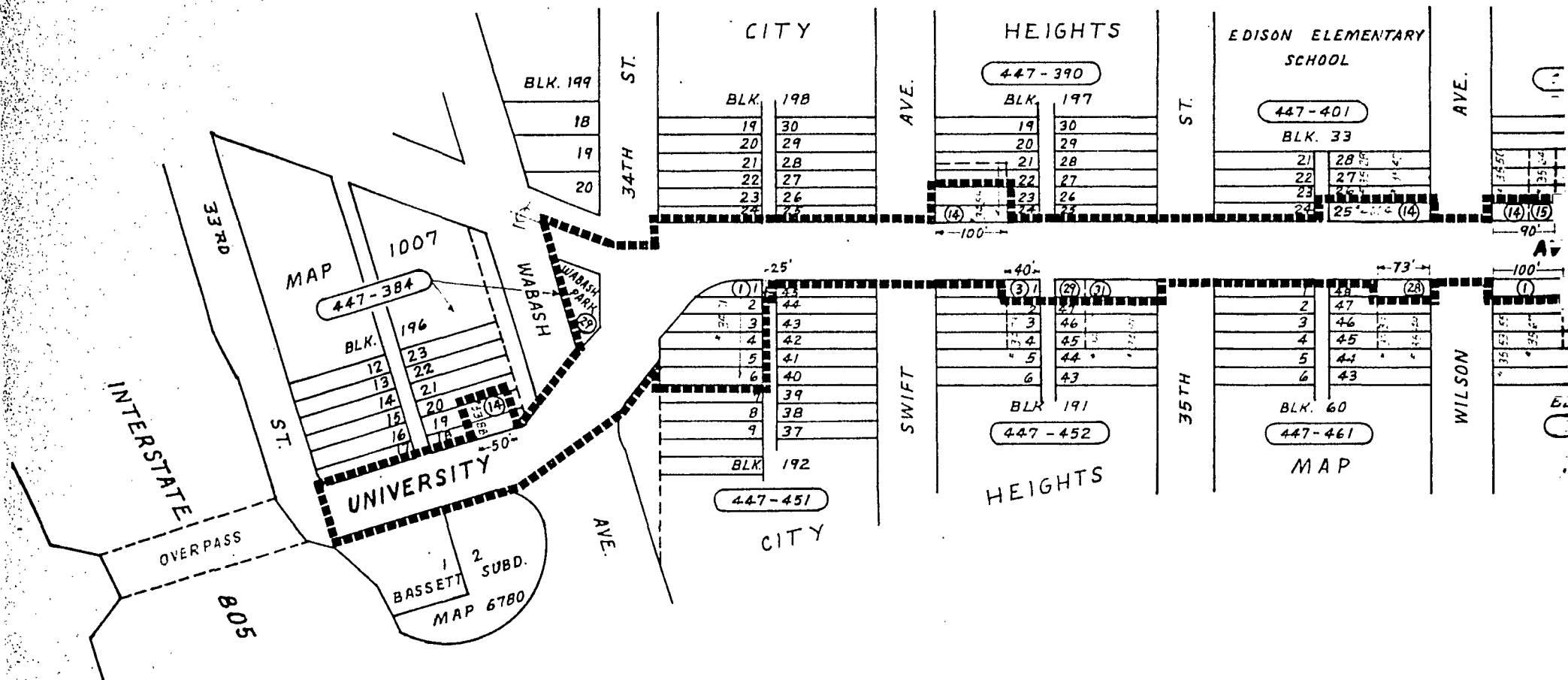
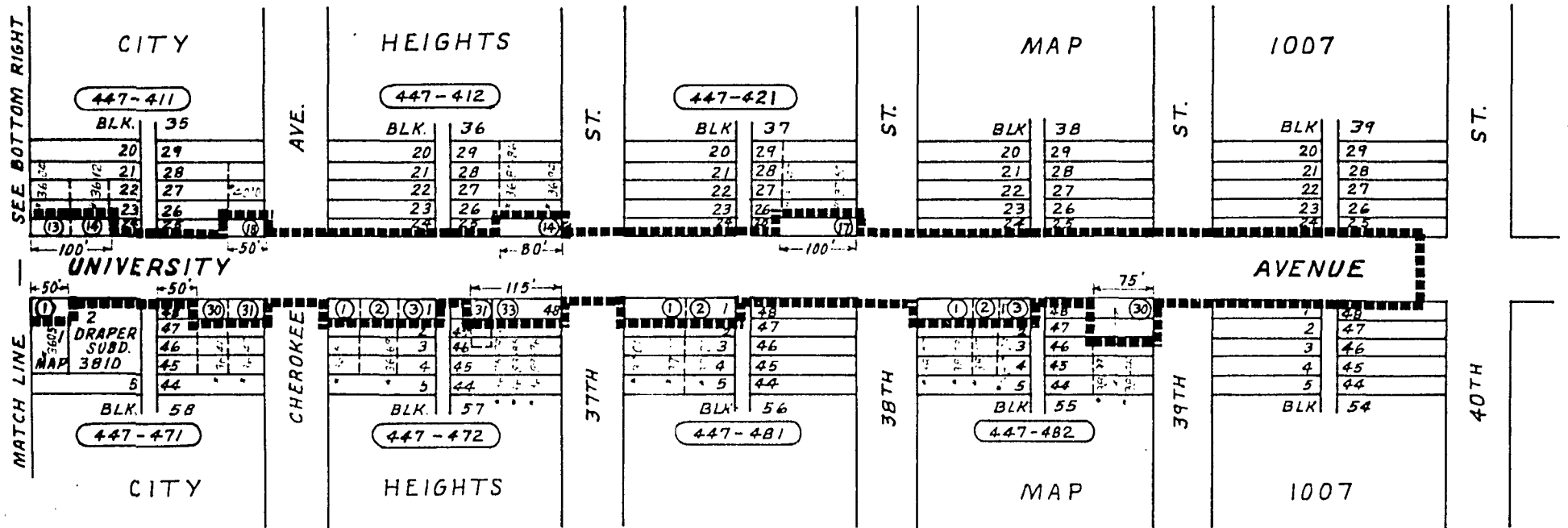
3. The City Clerk be and he is hereby instructed to notify all affected persons as defined in Chapter VI, Article 1, Division 5 of the San Diego Municipal Code, and all affected utility companies of the adoption of this resolution within fifteen (15) days after the date of such adoption. The City Clerk shall further notify said affected persons as defined in Chapter VI, Article 1, Division 5 of the San Diego Municipal Code of the necessity that if they desire to continue to receive electric, communication, community antenna television or similar or associated service they shall provide at their own expense all necessary facility changes on their premises so as to receive underground service from the lines relocated underground of the supplying utility company subject to applicable rules, regulations and tariffs of the respective utility company on file with the Public Utilities Commission of the State of California (as of the date of adoption of this resolution) and subject to all other applicable requirements of State law and City ordinances. The Clerk's notification shall be made in the manner provided in Chapter VI, Article 1, Division 5 of the San Diego Municipal Code.

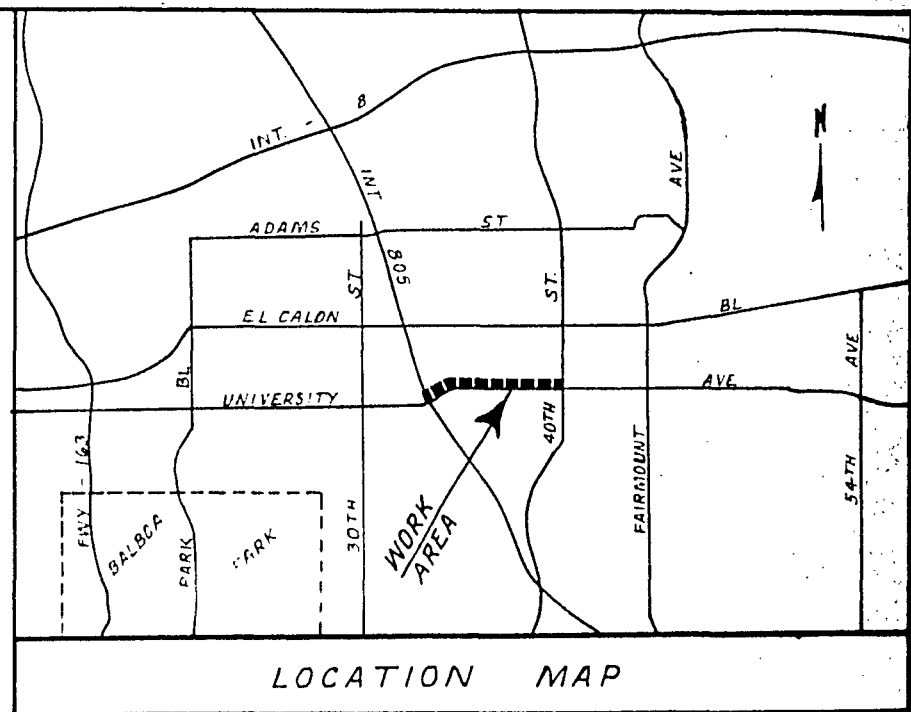
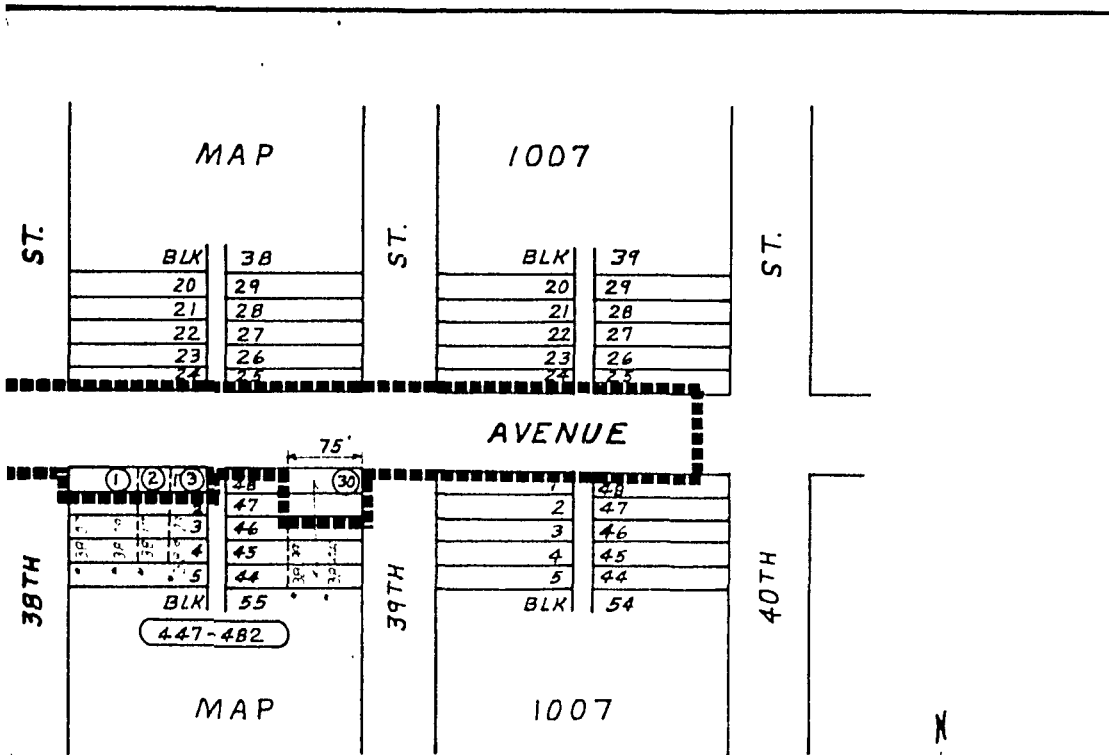
APPROVED: JOHN W. WITT, City Attorney

By


John K. Riess, Deputy

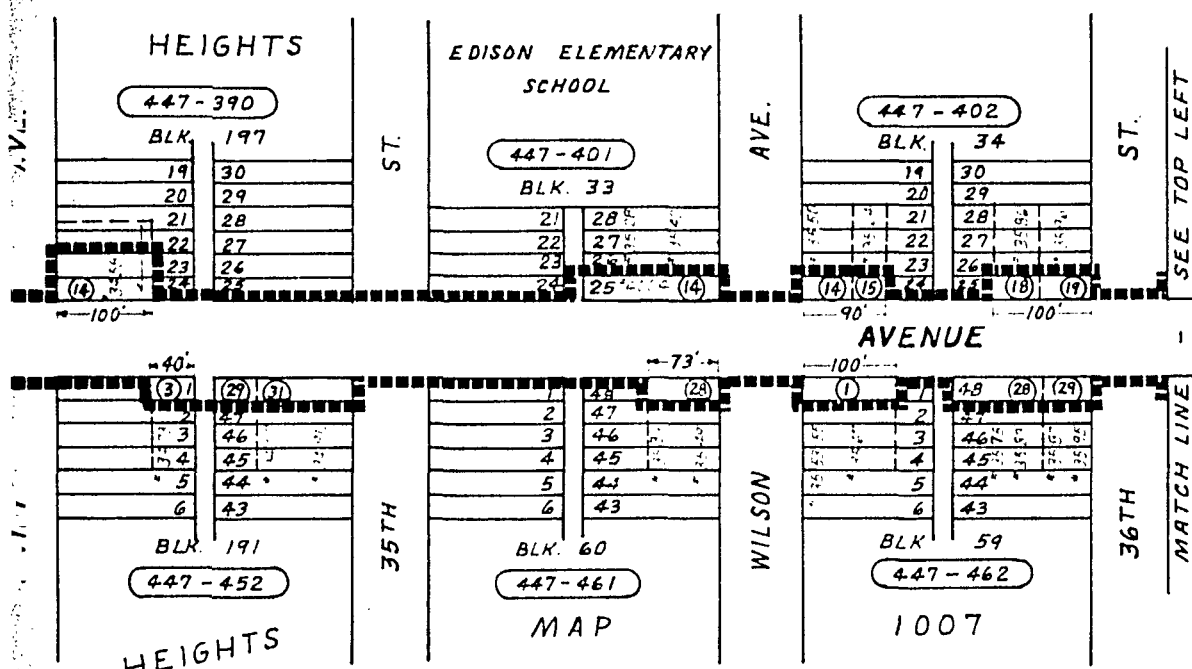
JKR:smm
2/13/84
R-84-1311
Or.Dept:E&D
Form=r.uest





SCALE: 1"=100'

LEGEND:
 BOUNDARY OF UTILITY DISTRICT
 COUNTY ASSESSORS BOOK & PAGE NO. (447-400)
 COUNTY ASSESSORS PARCEL NO. ①
 DISTRICT HOUSE NO. 3500



DOCUMENT NO. RR-260129
 FILED FEB 21 1984
 OFFICE OF THE CITY CLERK
 SAN DIEGO, CALIFORNIA
 RESOLUTION NO. _____
 DATE ADOPTED _____

UNIVERSITY AVENUE	
INTERSTATE 805 TO 40TH STREET UNDERGROUND UTILITY DISTRICT	
CITY OF SAN DIEGO, CALIFORNIA ENGINEERING DEPARTMENT SHEET 1 OF 1 SHEETS	W.D. 133000 NO.
CITY ENGINEER	DIST.
DESCRIPTION	BY
APPROVED DATE	FILED
ORIGINAL	D.W. [Signature]
CONTRACTOR	DATE STARTED
INSPECTOR	DATE COMPLETED
	214-1731 LEADERSHIP
	21273-D

R-260285

MAR 13 1984

Passed and adopted by the Council of The City of San Diego on _____,
by the following vote:

Councilmen	Yeas	Nays	Not Present	Ineligible
Bill Mitchell	<input checked="" type="checkbox"/>	<input type="checkbox"/>	<input type="checkbox"/>	<input type="checkbox"/>
Bill Cleator	<input checked="" type="checkbox"/>	<input type="checkbox"/>	<input type="checkbox"/>	<input type="checkbox"/>
Gloria McColl	<input type="checkbox"/>	<input type="checkbox"/>	<input checked="" type="checkbox"/>	<input type="checkbox"/>
William Jones	<input type="checkbox"/>	<input type="checkbox"/>	<input checked="" type="checkbox"/>	<input type="checkbox"/>
Ed Struikma	<input type="checkbox"/>	<input type="checkbox"/>	<input checked="" type="checkbox"/>	<input type="checkbox"/>
Mike Gotch	<input checked="" type="checkbox"/>	<input type="checkbox"/>	<input type="checkbox"/>	<input type="checkbox"/>
Dick Murphy	<input checked="" type="checkbox"/>	<input type="checkbox"/>	<input type="checkbox"/>	<input type="checkbox"/>
Uvaldo Martinez	<input type="checkbox"/>	<input type="checkbox"/>	<input checked="" type="checkbox"/>	<input type="checkbox"/>
Mayor Roger Hedgecock	<input checked="" type="checkbox"/>	<input type="checkbox"/>	<input type="checkbox"/>	<input type="checkbox"/>

AUTHENTICATED BY:

ROGER HEDGECOCK

Mayor of The City of San Diego, California.

CHARLES G. ABDELNOUR

City Clerk of The City of San Diego, California.

By Marjell L. Pollock, Deputy.

(Seal)

Office of the City Clerk, San Diego, California

Resolution R-260285 MAR 13 1984
Number Adopted

RECEIVED
CITY CLERK'S OFFICE
1984 FEB 14 PM 4:29
SAN DIEGO, CALIF.

RECEIVED
CITY CLERK'S OFFICE
1984 FEB 11 AM 9:06
SAN DIEGO, CALIF.

#321

01638