

RESOLUTION NUMBER R- 260933

Adopted on JUN 12 1984

A RESOLUTION ESTABLISHING AN UNDERGROUND UTILITY DISTRICT TO BE KNOWN AND DENOMINATED AS THE ADAMS AVENUE (PARK BOULEVARD TO 32ND STREET) UNDERGROUND UTILITY DISTRICT.

WHEREAS, by Resolution No. R- 260613, a public hearing was called for on June 12, 1984, at the hour of 2:00 p.m. in the Council Chambers of the City Administration Building, 202 C Street, San Diego, California, to determine whether the public health, safety or general welfare requires the removal of poles, overhead wires and associated structures and the underground installation of wires and facilities for supplying electric, communication, community antenna television or similar or associated service within that certain area of the City of San Diego more particularly described as follows:

The southerly 50 feet of Lots 16, 17 and 18 of BLOCK 32, the northerly 25 feet of Lots 1, 2 and 3 of BLOCK 35, the northerly 45 feet of Lots 1 and 2 of BLOCK 36, NORMAL HEIGHTS MAP 985; the southerly 50 feet of Lots 18 through 31, 36 and 37 of BLOCK J, the westerly 100 feet of Lot 10, and Lots 11 and 12 of BLOCK I, Lots 17 through 24 of BLOCK H, the easterly 107 feet of Lots 25 and 26, the westerly 100 feet of Lots 23 and 24 of BLOCK G, Lot 30 of BLOCK 10, Lots 40 and 41, and the westerly 50 feet of Lot 42 of BLOCK 11, Lots 1, 2, 47 and 48 of BLOCK 12, Lots 46, 47 and 48 and the westerly 100 feet of Lots 1, 2 and 3 of BLOCK 13, the easterly 100 feet of Lots 46, 47 and 48 of BLOCK 14, UNIVERSITY HEIGHTS MAP 951; the westerly 100 feet of Lots 23 and 24 of BLOCK F, the easterly 30 feet of Lots 25 and 26 of BLOCK E, the easterly 70 feet of Lots 22 and 23 of BLOCK D, the easterly 100 feet of lots 1 and 2 of BLOCK 15, the easterly 75 feet of Lots 47 and 48, and Lot 1 of BLOCK 16, Lots 1 and 48 of BLOCK 17, Lot 48 of BLOCK 18, Villa Lots 24, 25 and 26, UNIVERSITY HEIGHTS MAP 937; the easterly 150 feet and the southerly 200 feet of Villa Lot 385, the westerly 80 feet of Villa Lot 384, the easterly 65

feet of Lots 20 and 21, and the southerly 50 feet of Lots 33 through 39 of BLOCK 0, VALLE VISTA TERRACE MAP 1081; Lots 11 through 17 of MISSION CLIFF GARDENS MAP 2268; Lots 1 and 48 of BLOCK 20, the easterly 70 feet of Lot 48, Lots 1 and 2 of BLOCK 21, Lot 43 of BLOCK 22, Lots 6 and 43 of BLOCK 23, the easterly 35 feet of Lot 43 and Lot 6 of BLOCK 24, UNIVERSITY HEIGHTS MAP 558, SCC 12456.

Said district shall also include the following described public rights-of-way:

ADAMS AVENUE between a line parallel to and 25 feet west of the westerly line of Park Boulevard and the easterly line of 32nd Street; ALLEY BLOCK 24 of UNIVERSITY HEIGHTS MAP 588, SCC 12456, between the southerly line of Adams Avenue and a line parallel to and 25 feet south of the southerly line of Adams Avenue; GEORGIA STREET between the southerly line of Adams Avenue and a line parallel to and 50 feet south of the southerly line of Adams Avenue; ALLEY BLOCK 23 of UNIVERSITY HEIGHTS MAP 558, SCC 12456, between the southerly line of Adams Avenue and a line parallel to and 25 feet south of the southerly line of Adams Avenue; ALLEY BLOCK 20 of UNIVERSITY HEIGHTS MAP 558, SCC 12456, between the southerly line of Adams Avenue and a line parallel to and 30 feet south of the southerly line of Adams Avenue; ALLEY BLOCK 0 of VALLE VISTA TERRACE MAP 1081 between the northerly line of Adams Avenue and a line parallel to and 30 feet north of the northerly line of Adams Avenue; PANORAMA DRIVE between the northerly line of Adams Avenue and a line parallel to and 25 feet north of the northerly line of Adams Avenue; ARIZONA STREET between a line parallel to and 25 feet south of the southerly line of Adams Avenue and a line parallel to and 25 feet north of the northerly line of Adams Avenue; ALLEY BLOCK 17 of UNIVERSITY HEIGHTS MAP 937 between the southerly line of Adams Avenue and a line parallel to and 25 feet south of the southerly line of Adams Avenue; HAMILTON STREET between a line parallel to and 25 feet south of the southerly line of Adams Avenue and a line parallel to and 50 feet north of the northerly line of Adams Avenue; OREGON STREET between the northerly line of Adams Avenue and a line parallel to and 50 feet north of the northerly line of Adams Avenue; UTAH STREET between a line parallel to and 75 feet south of the southerly line of Adams Avenue and a line parallel to and 50 feet north of the northerly line of Adams Avenue; ALLEY BLOCK H of UNIVERSITY HEIGHTS MAP 951 between the northerly line of Adams Avenue and a line parallel to and 25 feet north of the northerly line of Adams Avenue; KANSAS STREET between the northerly line of Adams Avenue and a line parallel to and 25 feet north of the northerly line of Adams Avenue; 30TH

00001

STREET between a line parallel to 50 feet north of the northerly line of Adams Avenue and a line parallel to and 25 feet south of the southerly line of Adams Avenue; 32ND STREET between a line parallel to and 125 feet south of the southerly line of Adams Avenue and a line parallel to and 50 feet north of the northerly line of Adams Avenue.

all as more particularly shown on Drawing No. 21376-D entitled "ADAMS AVENUE (PARK BOULEVARD TO 32ND STREET) UNDERGROUND UTILITY DISTRICT," copies of which are on file in the office of the City Clerk as Document No. RR-260613 and attached hereto and incorporated herein as Exhibit A; and

WHEREAS, notice of such hearing has been given by the City Clerk to all affected property owners as defined in Chapter VI, Article 1, Division 5 of the San Diego Municipal Code, and the utilities concerned in the manner and for the time required by law; and

WHEREAS, such hearing has been duly and regularly held and all persons interested have been given an opportunity to be heard; NOW, THEREFORE,

BE IT RESOLVED, by the Council of the City of San Diego, as follows:

1. The City Council does hereby find and determine that the public health, safety and general welfare require the removal of poles, overhead wires and associated overhead structures and the underground installation of wires and facilities for supplying electric, communication, community antenna television or similar or associated service within the area set forth above and that pursuant to Chapter VI, Article 1, Division 5 of the San Diego Municipal Code, the above-described

area is hereby declared to be an underground utility district in the City of San Diego, and the maps and document referred to above are hereby incorporated as a part of this resolution.

2. The City Council shall by subsequent resolution fix the date upon which the property in the district must be ready to receive underground service, and shall by subsequent resolution order the removal of all poles, overhead wires and associated overhead structures and the underground installation of wires and facilities for supplying electric, communication, community antenna television or similar or associated service.

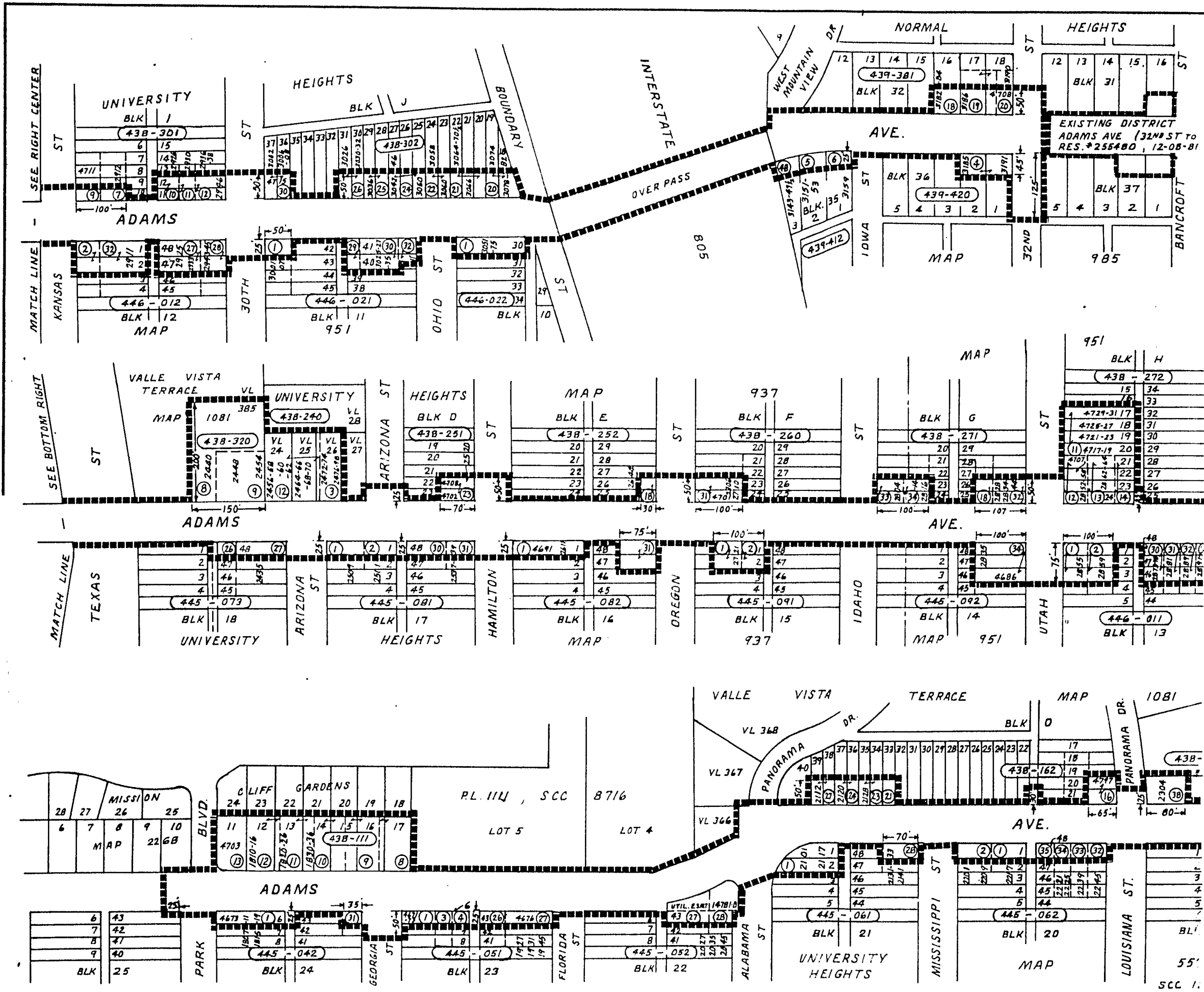
3. The City Clerk be and he is hereby instructed to notify all affected persons as defined in Chapter VI, Article 1, Division 5 of the San Diego Municipal Code, and all affected utility companies of the adoption of this resolution within fifteen (15) days after the date of such adoption. The City Clerk shall further notify said affected persons as defined in Chapter VI, Article 1, Division 5 of the San Diego Municipal Code of the necessity that if they desire to continue to receive electric, communication, community antenna television or similar or associated service they shall provide at their own expense all necessary facility changes on their premises so as to receive underground service from the lines relocated underground of the supplying utility company subject to applicable rules, regulations and tariffs of the respective utility company on file with the Public Utilities Commission of the State of California (as of the date of adoption of this resolution) and subject to all other applicable requirements of State law and

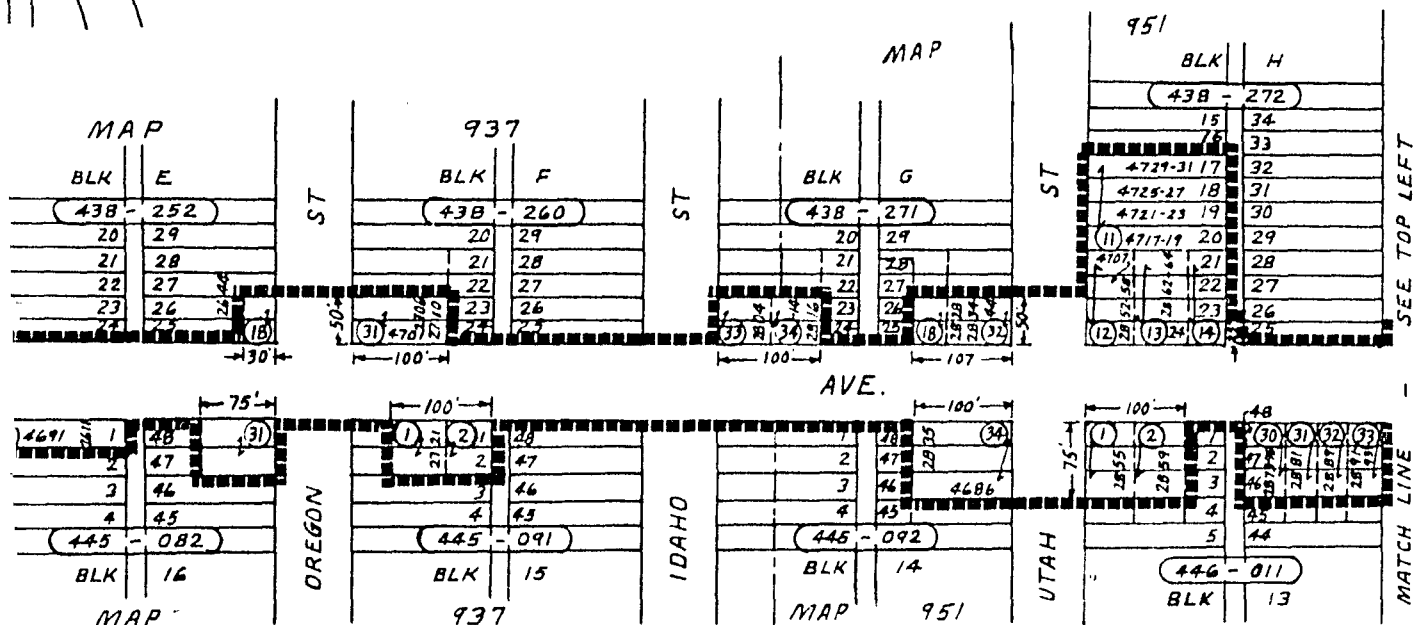
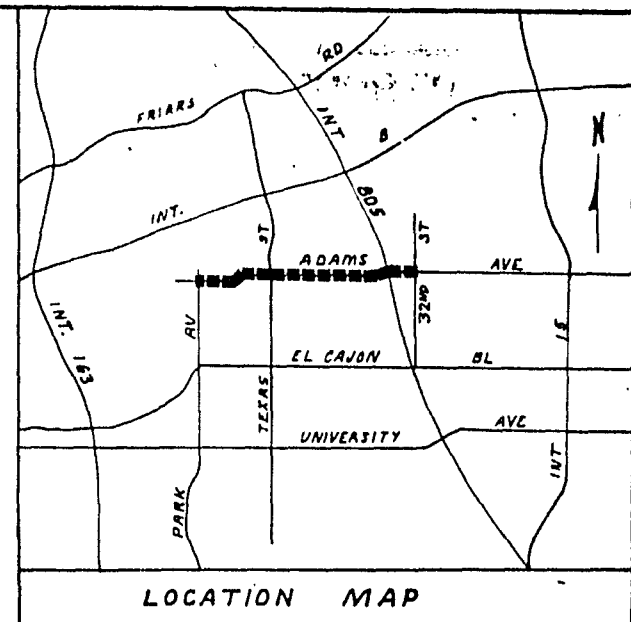
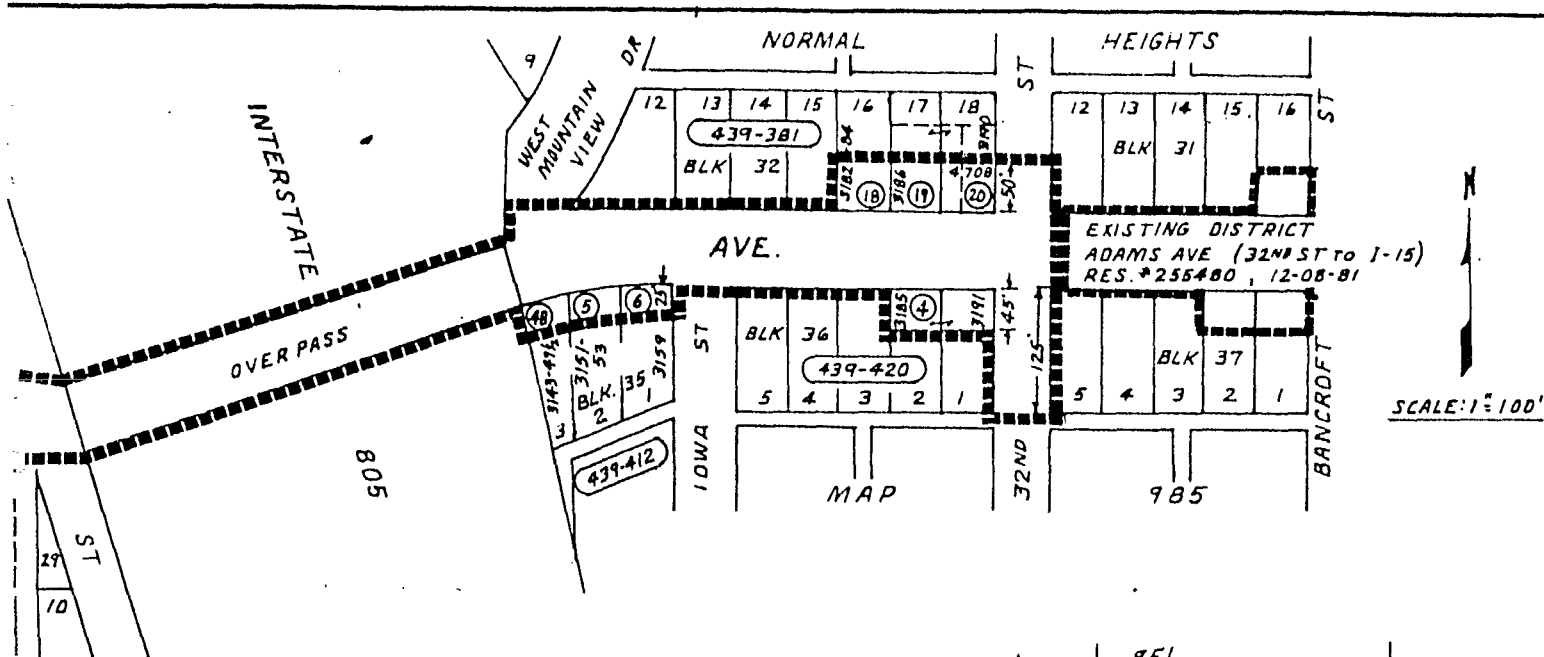
City ordinances. The Clerk's notification shall be made in the manner provided in Chapter VI, Article 1, Division 5 of the San Diego Municipal Code.

APPROVED: John W. Witt, City Attorney

By   
John K. Riess, Deputy

JKR:mem:460  
4/10/84  
r-84-1720  
Or.Dept:E&D  
Form=r.uest





LEGEND:

- BOUNDARY OF UTILITY DISTRICT.....
- COUNTY ASSESSORS BOOK & PAGE NO. .... 438-100
- COUNTY ASSESSORS PARCEL NO. .... ①
- DISTRICT HOUSE NO. .... 2800

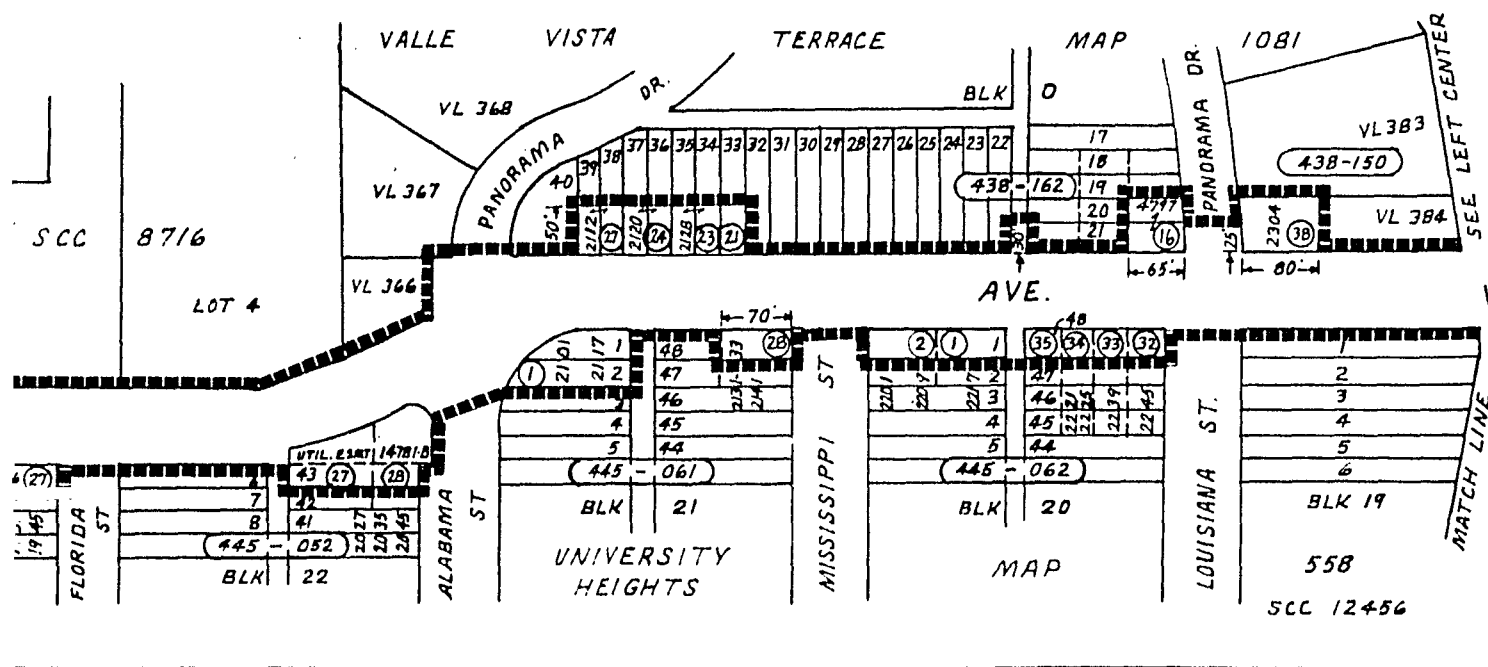
DOCUMENT NO. **RR-260613**

FILED **MAY 07 1984**

OFFICE OF THE CITY CLERK  
SAN DIEGO, CALIFORNIA

RESOLUTION NO. \_\_\_\_\_

DATE ADOPTED \_\_\_\_\_



#534  
(A-D)(a)

Passed and adopted by the Council of The City of San Diego on JUN 12 1984,  
by the following vote:

Councilmen	Yeas	Nays	Not Present	Ineligible
Bill Mitchell	<input checked="" type="checkbox"/>	<input type="checkbox"/>	<input type="checkbox"/>	<input type="checkbox"/>
Bill Cleator	<input checked="" type="checkbox"/>	<input type="checkbox"/>	<input type="checkbox"/>	<input type="checkbox"/>
Gloria McColl	<input checked="" type="checkbox"/>	<input type="checkbox"/>	<input type="checkbox"/>	<input type="checkbox"/>
William Jones	<input type="checkbox"/>	<input type="checkbox"/>	<input checked="" type="checkbox"/>	<input type="checkbox"/>
Ed Struikma	<input checked="" type="checkbox"/>	<input type="checkbox"/>	<input type="checkbox"/>	<input type="checkbox"/>
Mike Gotch	<input checked="" type="checkbox"/>	<input type="checkbox"/>	<input type="checkbox"/>	<input type="checkbox"/>
Dick Murphy	<input checked="" type="checkbox"/>	<input type="checkbox"/>	<input type="checkbox"/>	<input type="checkbox"/>
Uvaldo Martinez	<input checked="" type="checkbox"/>	<input type="checkbox"/>	<input type="checkbox"/>	<input type="checkbox"/>
Mayor Roger Hedgecock	<input type="checkbox"/>	<input type="checkbox"/>	<input checked="" type="checkbox"/>	<input type="checkbox"/>

AUTHENTICATED BY:

ROGER HEDGECOCK  
Mayor of The City of San Diego, California.

(Seal)

CHARLES G. ABDELNOUR  
City Clerk of The City of San Diego, California.

By *June A. Blackwell*, Deputy.

Office of the City Clerk, San Diego, California

Resolution Number R-260933 Adopted JUN 12 1984