

RESOLUTION NUMBER R- 261019

Adopted on JUN 25 1984

WHEREAS, Section 8330 et seq. of the California Streets and Highways Code provides a procedure for the summary vacation of an excess right-of-way of a street or highway not required for street or highway purposes; and

WHEREAS, the adjacent property owners have requested the vacation of a portion of Vandever Avenue adjacent to Lots 21-30 of Block 14 of Grantville and Outlots, Map 776, west of Mission Gorge Road, to facilitate development of their properties; and

WHEREAS, the portion of street to be vacated is not needed for present or prospective public street purposes; and

WHEREAS, those properties adjoining the portion of street to be vacated will continue to have access; and

WHEREAS, the public will benefit from the vacation through improved utilization of land; and

WHEREAS, the vacation is not inconsistent with the General Plan or an approved Community Plan; NOW, THEREFORE,


BE IT RESOLVED, by the Council of The City of San Diego, as follows:

1. That the portion of Vandever Avenue adjacent to Lots 21-30 of Block 14 of Grantville and Outlots, Map 776, as more particularly shown on Drawing No. 16180-B on file in the office of the City Clerk as Document No. RR- 261019-1, which is by this reference incorporated herein and made a part hereof, be

and the same is hereby ordered vacated.

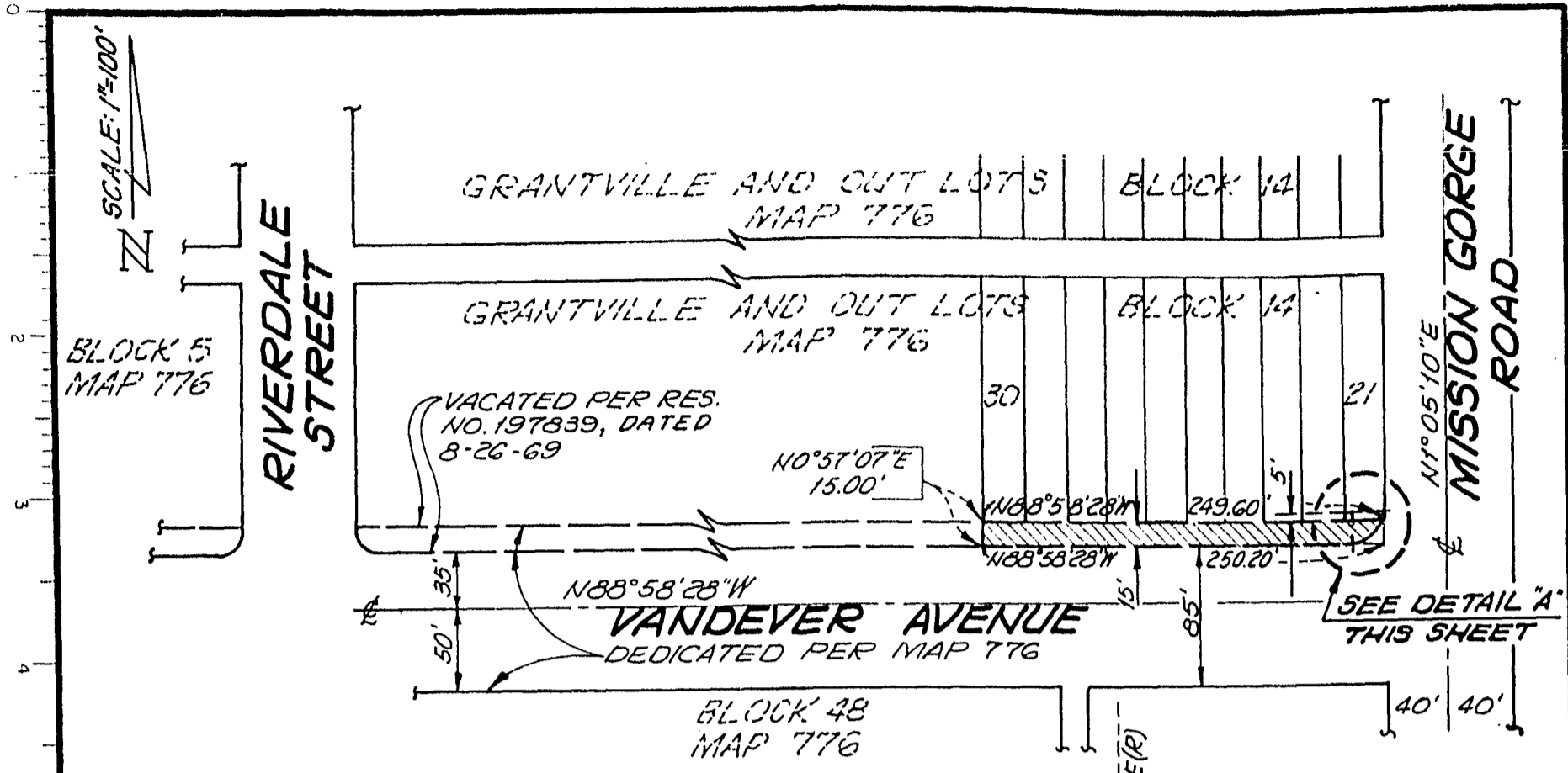
2. That the City Clerk shall cause a certified copy of this resolution, with drawing, attested by him under seal, to be recorded in the County Recorder.

APPROVED: John W. Witt, City Attorney

By 
for John K. Riess
Deputy City Attorney

JKR:mem:221.1
6/11/84
Or.Dept:E&D
R-84-2235
SA:83-557
WO:120232
Dwg:16180-B
Form=r.sumv3

03711



BASIS OF BEARINGS

THE BASIS OF BEARINGS FOR THIS PLAT IS A PORTION OF THE CENTER-LINE OF MISSION GORGE ROAD AS SHOWN ON ROSEMON SUBDIVISION, MAP NO. 5192, I.E. N1°05'10"E.

LEGEND

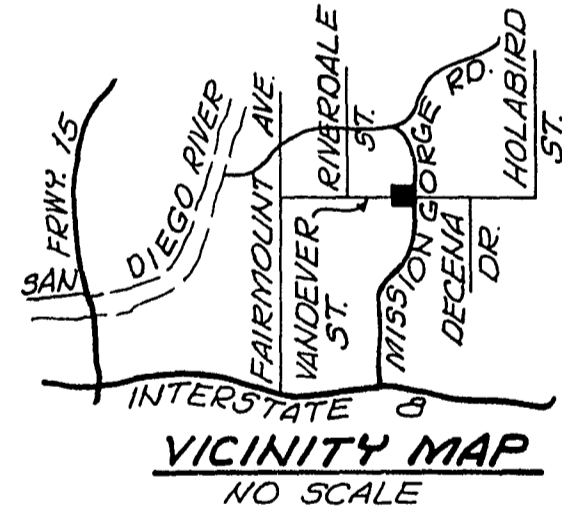
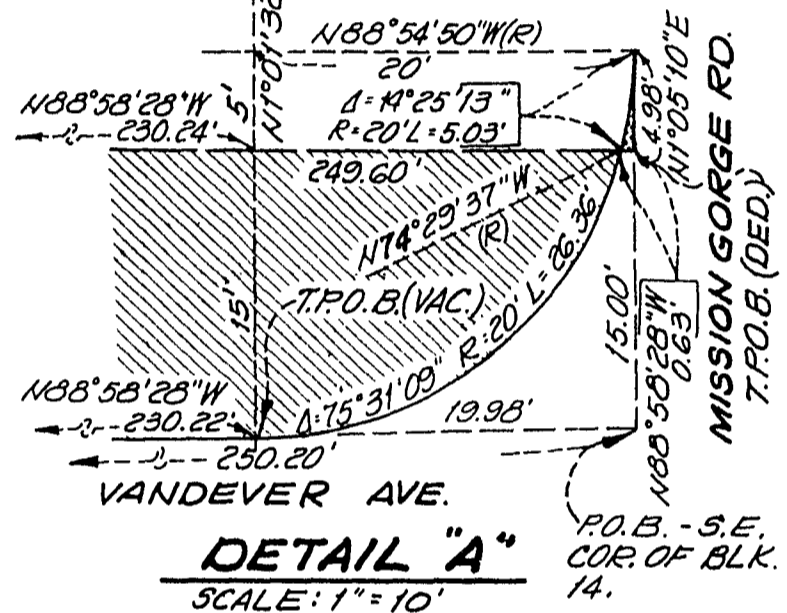
- INDICATES VANDEVER AVENUE VACATED
- INDICATES MISSION GORGE ROAD DEDICATED

AREA

TO BE VACATED: 0.084 ACRES
 TO BE DEDICATED: 1.04 SQ. FT.

REF. DWGS.

- 11694 - B
- 10780 - 2 - D



ENGINEER OF WORK:
HELIX ENGINEERING SERVICE
 723 SANTA CAMELIA DRIVE
 SOLANA BEACH, CALIFORNIA 92075
Frank B. Finney 5/1/84
 FRANK B. FINNEY, R.C.E. 10109 DATE

DOCUMENT NO. RR-261019-1
 FILED JUN 25 1984
 CLERK OF THE CITY CLERK
 SAN DIEGO, CALIFORNIA

STREET VACATION: A PORTION OF THE NORTHERLY 15 FEET OF VANDEVER AVENUE BETWEEN MISSION GORGE ROAD AND THE WESTERLY LINE OF LOT 30, BLOCK 14, GRANTVILLE MAP 776.
STREET DEDICATION: A PORTION OF MISSION GORGE ROAD BETWEEN VANDEVER AVENUE AND ALLEY ADJACENT TO NORTHERLY PORTION OF LOT 21 OF BLOCK 14 GRANTVILLE MAP 776.

DESCRIPTION	BY	APPROVED	DATE	FILMED	CITY OF SAN DIEGO, CALIFORNIA	W.O. NO. SA83-557 120232
ORIGINAL					SHEET 1 OF 1 SHEET	
		<i>J. S. McLaughlin</i>	May 23 1984		CITY ENGINEER DATE	CONTROL CERTIFICATION 5-18-84
						226-1739
						LAMBERT COORDINATES
						16180-B
STATUS						

121a

JUN 25 1984

Passed and adopted by the Council of The City of San Diego on
by the following vote:

Councilmen	Yeas	Nays	Not Present	Ineligible
Bill Mitchell	<input checked="" type="checkbox"/>	<input type="checkbox"/>	<input type="checkbox"/>	<input type="checkbox"/>
Bill Cleator	<input checked="" type="checkbox"/>	<input type="checkbox"/>	<input type="checkbox"/>	<input type="checkbox"/>
Gloria McColl	<input type="checkbox"/>	<input type="checkbox"/>	<input checked="" type="checkbox"/>	<input type="checkbox"/>
William Jones	<input checked="" type="checkbox"/>	<input type="checkbox"/>	<input type="checkbox"/>	<input type="checkbox"/>
Ed Struiksma	<input checked="" type="checkbox"/>	<input type="checkbox"/>	<input type="checkbox"/>	<input type="checkbox"/>
Mike Gotch	<input checked="" type="checkbox"/>	<input type="checkbox"/>	<input type="checkbox"/>	<input type="checkbox"/>
Dick Murphy	<input checked="" type="checkbox"/>	<input type="checkbox"/>	<input type="checkbox"/>	<input type="checkbox"/>
Uvaldo Martinez	<input checked="" type="checkbox"/>	<input type="checkbox"/>	<input type="checkbox"/>	<input type="checkbox"/>
Mayor Roger Hedgecock	<input checked="" type="checkbox"/>	<input type="checkbox"/>	<input type="checkbox"/>	<input type="checkbox"/>

AUTHENTICATED BY:

ROGER HEDGECOCK
Mayor of The City of San Diego, California.

(Seal)

CHARLES G. ABDELNOUR
City Clerk of The City of San Diego, California.

By *Barbara Bayter*, Deputy.

Office of the City Clerk, San Diego, California

Resolution Number *R-261019* Adopted JUN 25 1984

RECEIVED
CITY CLERK'S OFFICE

1984 JUN 13 AM 11:06

SAN DIEGO, CALIF.

02118