

(R-85-1491)

RESOLUTION NUMBER R- 262631

ADOPTED ON MAR 4 1985

WHEREAS, Section 8330 et seq. of the California Streets and Highways Code provides a procedure for the summary vacation of streets by City Council resolution where that portion to be vacated has been superseded by relocation; and

WHEREAS, a Public Road, recorded August 24, 1896 in Block 257, Page 160 of Deeds, has been superseded by the dedication of the street system of Paradise Gardens West Unit No. 4, Map 9881; and

WHEREAS, the Public Road is not set forth in the deed description and cannot be plotted; and

WHEREAS, only that portion of the Public Road within the subdivision boundary of Paradise Gardens West Unit No. 4, Map 9881 is being vacated; and

WHEREAS, those properties adjoining the street to be vacated will continue to have access or will be accessible by the streets which have been dedicated by the subdivision of Paradise Gardens West unit No. 4, Map 9881; NOW, THEREFORE,


BE IT RESOLVED, by the Council of The City of San Diego, as follows:

1. That Public Road, recorded August 24, 1896 in Book 257, Page 160 of Deeds, as more particularly shown on Drawing No. 19552-D, on file in the office of the City Clerk as Document No. RR- 262631- /, which is by this reference incorporated

herein and made a part hereof, be and the same is hereby ordered vacated.

2. That the City clerk shall cause a certified copy of this resolution, with drawing, attested by him under seal, to be recorded in the office of the County Recorder.

APPROVED: John W. Witt, City Attorney

By 

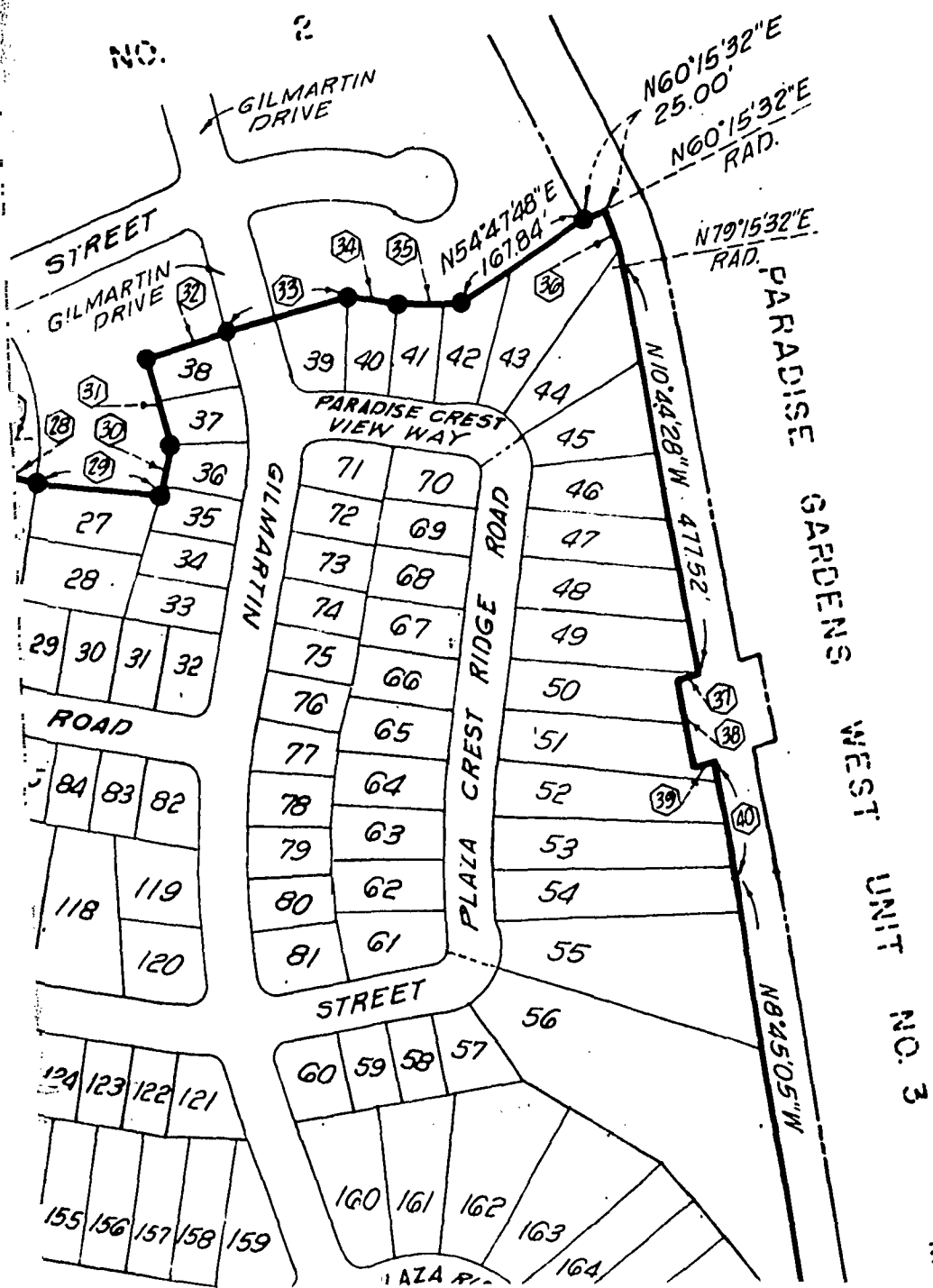
John K. Riess
Deputy City Attorney

JKR:smm
12/14/85
Or.Dept:E&D
R-85-1491
SA:85-501
WO:71209
DWG:19552-0
Form=r.sumv2

R-262631

01508


01509



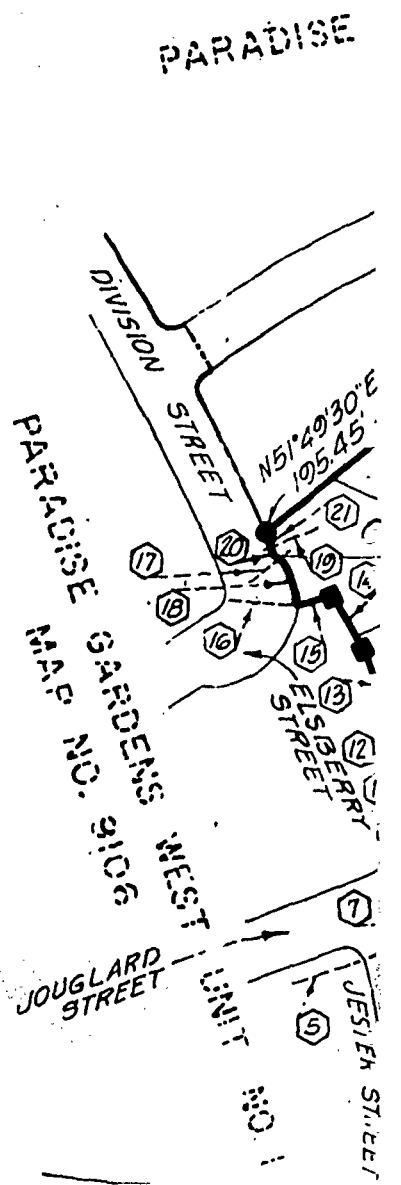
DATA TABULATION	
1	N8°26'30"E 10.00
2	N8°26'30"E RAD.
3	N82°10'54"W RAD.
4	R=20' Δ=89°22'36" L=31.20'
5	N70°51'13"E RAD.
6	N20°44'00"W RAD.
7	R=20' Δ=88°24'47" L=39.86'
8	N69°16'00"E 50.25'
9	N20°44'00"W 60.00'
10	N69°16'00"E 4.99'
11	N20°29'41"W 93.01'
12	N37°00'44"W 48.30'
13	N20°44'00"W 85.00'
14	N29°23'14"W 66.09'
15	N73°18'03"E 42.28'
16	N69°31'30"E RAD.
17	N54°10'32"E RAD.
18	R=85' Δ=35°20'58" L=52.44' (52.43' PER MAP 9106)
19	N69°16'00"E RAD.
20	R=60' Δ=15°05'28" L=15.80'
21	N20°44'00"W 16.50'
22	N66°32'00"E 107.61'
23	N85°43'06"E 107.88'
24	N60°56'53"E 71.62'
25	N71°56'40"E 123.88'
26	N89°20'48"E RAD.
27	R=172' Δ=12°07'42" L=36.41'

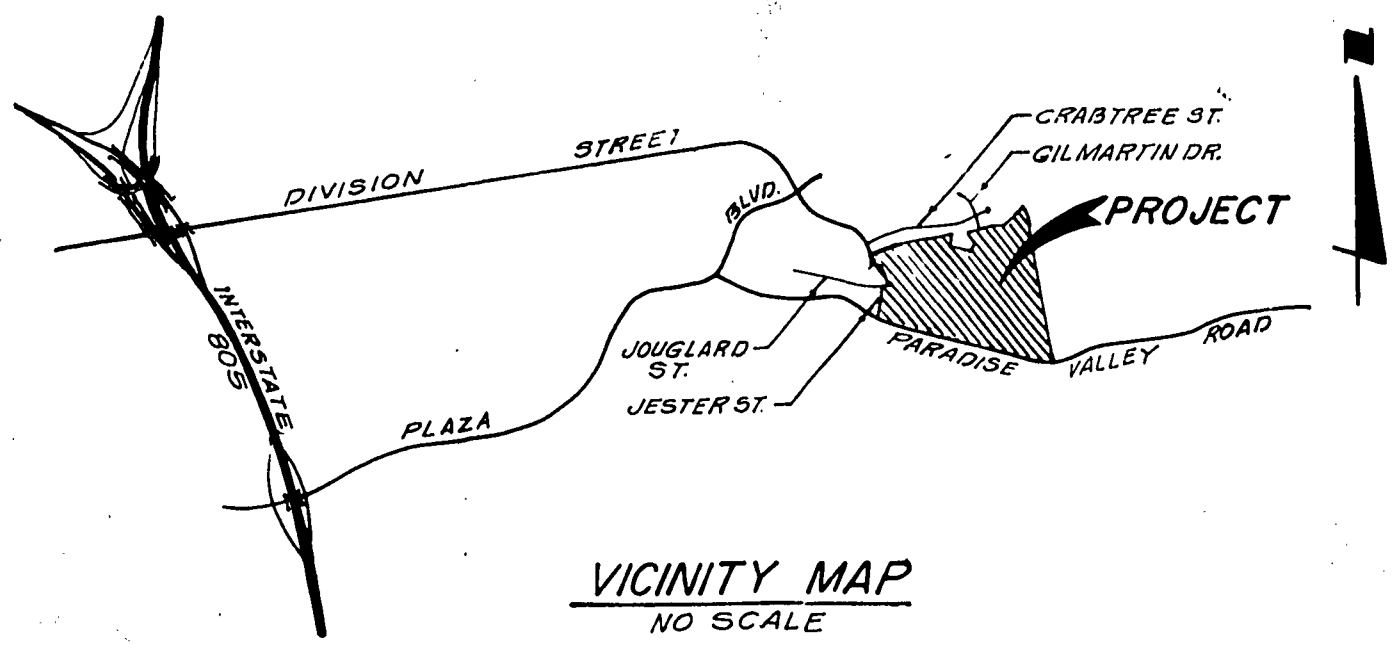
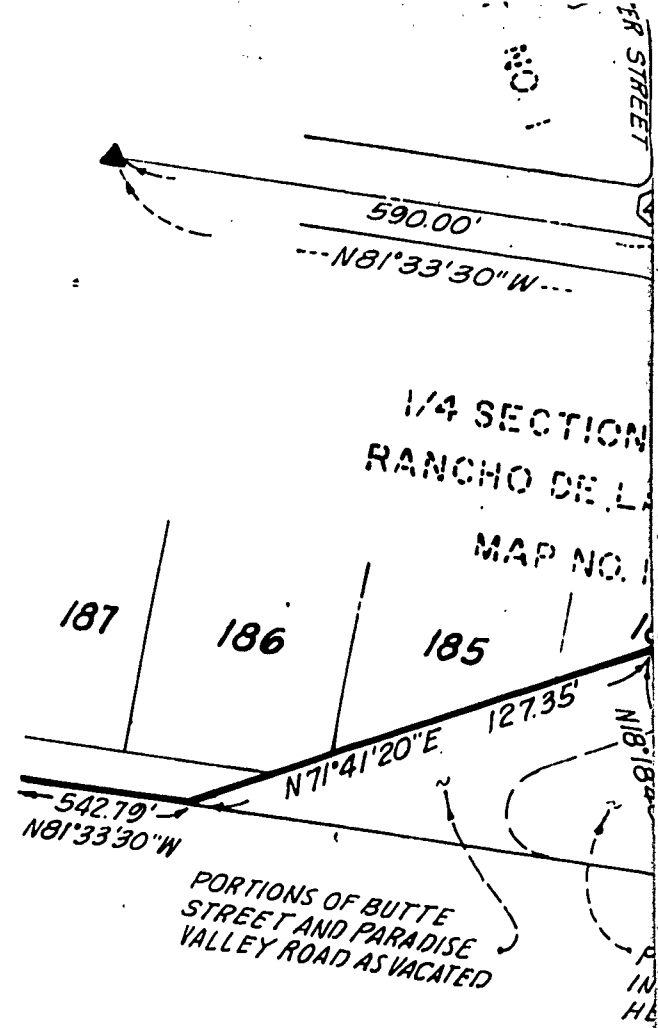
01511

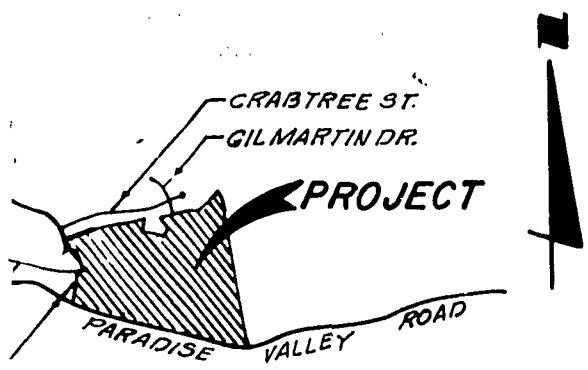
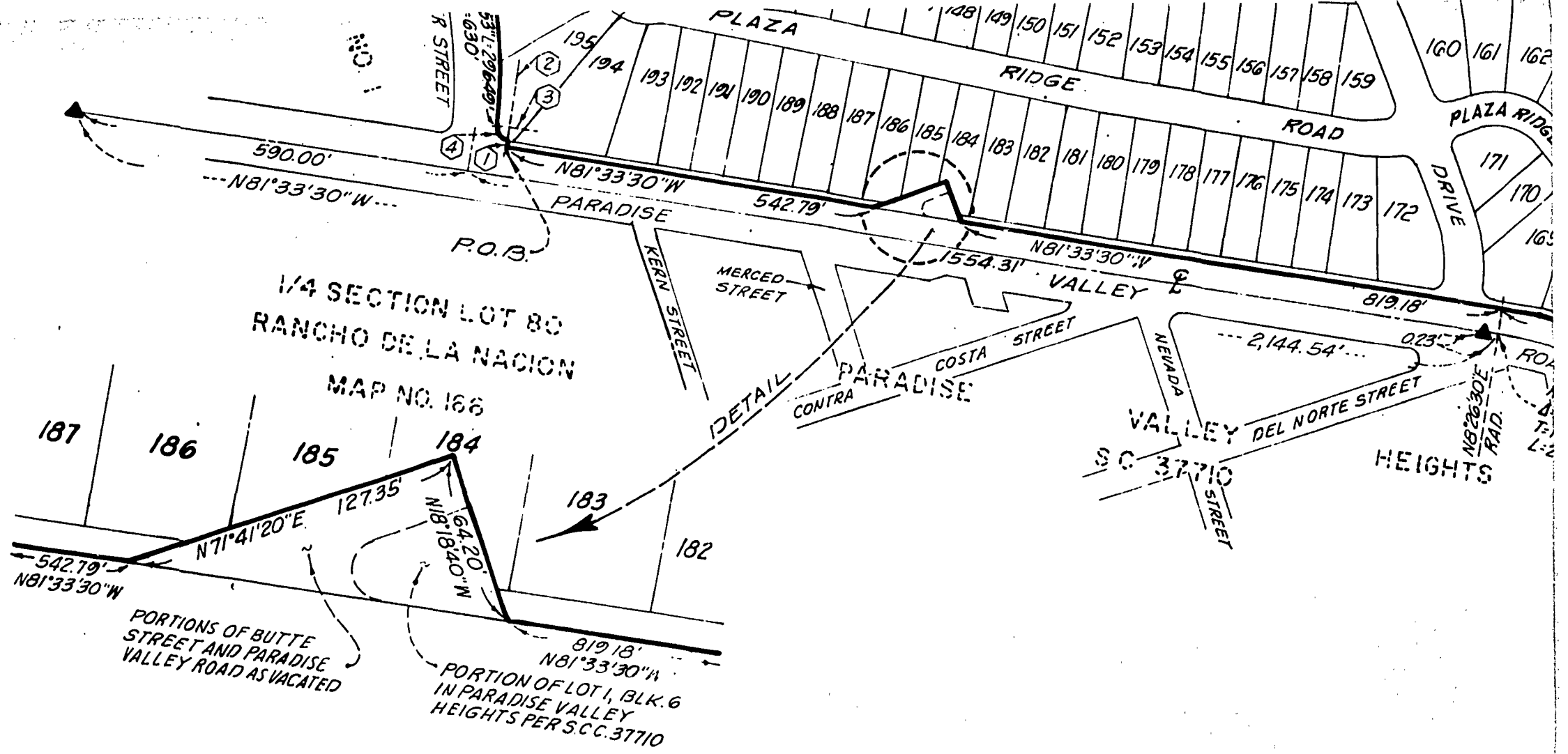
SCALE: 1"=200'



CBN

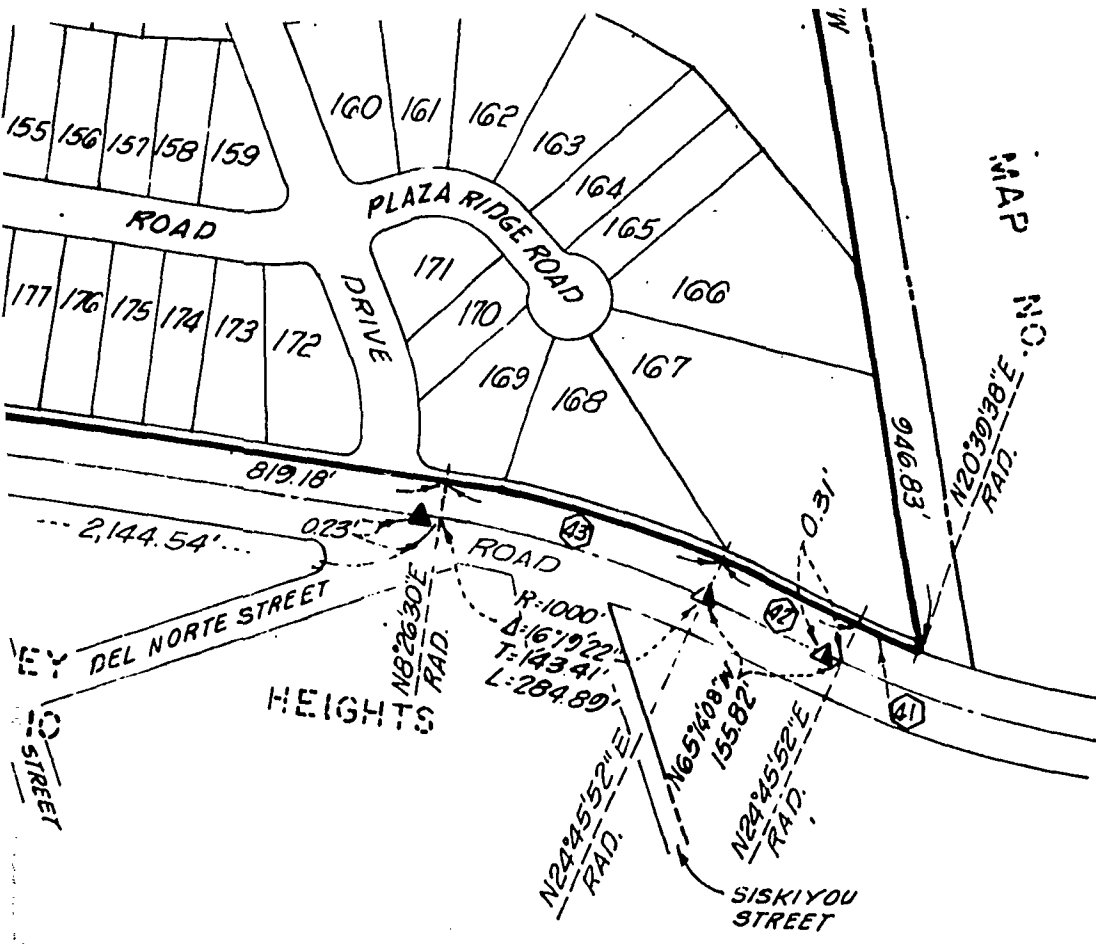






MAP

NO
 RE
 R.
 BA
 THE
 LINE
 WES



24	N60°56'53"E 71.62'
25	N71°56'40"E 123.88'
26	N89°20'48"E RAD.
27	R=172' Δ=12°07'42" L=36.41'
28	N78°31'30"W RAD. 56.00'
29	N85°00'00"W 144.00'
30	N5°00'00"E 58.00'
31	N14°37'52"W 102.98'
32	N70°26'41"E 100.87'
33	N73°30'00"E 150.00'
34	N77°42'42"W 54.26'
35	N89°00'00"E 73.43'
36	R=231.48' Δ=19°00'00" L=76.76'
37	N71°36'34"E 25.22'
38	N10°44'28"W 100.90'
39	N71°36'34"E 25.22'
40	N10°44'28"W 138.75'
41	R=959' Δ=4°06'14" L=68.69'
42	N65°14'08"W 155.82'
43	R=1041' Δ=16°19'22" L=296.57'

NOTE:

PUBLIC ROAD EASEMENT WAS A GENERAL EASEMENT WITH NO LOCATION SET FORTH.

REFERENCE:

R. S. 68

BASIS OF BEARINGS

THE BASIS OF BEARINGS FOR THIS MAP IS A PORTION OF THE CENTER-LINE OF PARADISE VALLEY ROAD ACCORDING TO PARADISE GARDENS WEST UNIT NO. 1, MAP NO. 9106, i.e. N.81°33'30"W.

PLANS PREP
CRAI
 Civil En
 2611 Ad
 BY _____
 DATE _____

Passed and adopted by the Council of The City of San Diego on MAR 4 1985,
 by the following vote:

Councilmen	Yeas	Nays	Not Present	Ineligible
Bill Mitchell	<input checked="" type="checkbox"/>	<input type="checkbox"/>	<input type="checkbox"/>	<input type="checkbox"/>
Bill Cleator	<input type="checkbox"/>	<input type="checkbox"/>	<input checked="" type="checkbox"/>	<input type="checkbox"/>
Gloria McColl	<input checked="" type="checkbox"/>	<input type="checkbox"/>	<input type="checkbox"/>	<input type="checkbox"/>
William Jones	<input checked="" type="checkbox"/>	<input type="checkbox"/>	<input type="checkbox"/>	<input type="checkbox"/>
Ed Struiksma	<input checked="" type="checkbox"/>	<input type="checkbox"/>	<input type="checkbox"/>	<input type="checkbox"/>
Mike Gotch	<input checked="" type="checkbox"/>	<input type="checkbox"/>	<input type="checkbox"/>	<input type="checkbox"/>
Dick Murphy	<input checked="" type="checkbox"/>	<input type="checkbox"/>	<input type="checkbox"/>	<input type="checkbox"/>
Uvaldo Martinez	<input checked="" type="checkbox"/>	<input type="checkbox"/>	<input type="checkbox"/>	<input type="checkbox"/>
Mayor Roger Hedgecock	<input checked="" type="checkbox"/>	<input type="checkbox"/>	<input type="checkbox"/>	<input type="checkbox"/>

AUTHENTICATED BY:

ROGER HEDGECOCK
 Mayor of The City of San Diego, California.

CHARLES G. ABDELNOUR
 City Clerk of The City of San Diego, California.

(Seal)

By Ellen Board, Deputy.

Office of the City Clerk, San Diego, California

Resolution Number R-262631 Adopted MAR 4 1985

#10

MAR 4 1984

RECEIVED
CITY CLERK'S OFFICE
1984 FEB 20 AM 11: 16
SAN DIEGO, CALIF.

01517

MAR 4 1984

RECEIVED