

(R-85-2026)

RESOLUTION NUMBER R- 263438

ADOPTED ON JUN 18 1985

A RESOLUTION ESTABLISHING AN UNDERGROUND
UTILITY DISTRICT TO BE KNOWN AND
DENOMINATED AS THE MIDWAY DRIVE (WEST
POINT LOMA BOULEVARD TO BARNETT AVENUE)
UNDERGROUND UTILITY DISTRICT.

WHEREAS, by Resolution No. R-263143, a public hearing was called for on June 18, 1985 at the hour of 10:00a.m. in the Council Chambers of the City Administration Building, 202 C Street, San Diego, California, to determine whether the public health, safety or general welfare requires the removal of poles, overhead wires and associated structures and the underground installation of wires and facilities for supplying electric, communication, community antenna television or similar or associated service within that certain area of the City of San Diego more particularly described as follows:

Portions of Pueblo Lots 220, 236, 239, 240, 241, 242, 243, 315, 316, 317, 318, and 319 of Pueblo Lands Miscellaneous Map 36; All of Bullard Square Map 5438; Lot 6 of Gulls Acres Resubdivision Map 6967; Lots 3 and 4 of Loma Park Map 5017; A portion of Westlawn Map 1464; A portion of Blasker Midway Subdivision Map 6177; A portion of Speer Tract Map 3789; Lots 9 through 12 of Bayview Tract Map 104.

Said district shall also include the following described public rights-of-way:

MIDWAY DRIVE between the easterly line of West Point Loma Boulevard and the westerly line of Barnett Avenue; DUKE STREET between a line parallel to and 75 feet south of the southerly line of Midway Drive and the southerly line of Midway Drive; KEMPER STREET between a line parallel to and 400 feet north of the northerly line of Midway Drive and a line parallel to and 50 feet south of the southerly line of Midway Drive; FORDHAM STREET between a line parallel to and 50 feet south of the southerly line of Midway Drive and the southerly line of Midway Drive; WING STREET between a line parallel to and 50 feet south of the southerly line of Midway Drive and the southerly line of Midway Drive; RILEY STREET between a line parallel to and 100 feet south of the southerly line of Midway Drive and the southerly line of Midway Drive; GAINES STREET between a line parallel to and 50 feet south of the southerly line of Midway Drive and the southerly line of Midway Drive; ROSECRANS STREET between a line parallel to and 50 feet north of the northerly line of Midway Drive and a line parallel to and 50 feet south of the southerly line of Midway Drive; all as more particularly shown on Drawing No. 22000-1-2-D entitled "MIDWAY DRIVE (WEST POINT LOMA BOULEVARD TO BARNETT AVENUE) UNDERGROUND UTILITY DISTRICT," copies of which are on file in the office of the City Clerk as Document No. RR-263143 and attached hereto and incorporated herein as Exhibit A; and

WHEREAS, notice of such hearing has been given by the City Clerk to all affected property owners as defined in Chapter VI, Article 1, Division 5 of the San Diego Municipal Code, and the

utilities concerned in the manner and for the time required by law; and

WHEREAS, such hearing has been duly and regularly held and all persons interested have been given an opportunity to be heard; NOW, THEREFORE,

BE IT RESOLVED, by the Council of the City of San Diego, as follows:


1. The City Council does hereby find and determine that the public health, safety and general welfare require the removal of poles, overhead wires and associated overhead structures and the underground installation of wires and facilities for supplying electric, communication, community antenna television or similar or associated service within the area set forth above and that pursuant to Chapter VI, Article 1, Division 5 of the San Diego Municipal Code, the above-described area is hereby declared to be an underground utility district in the City of San Diego, and the maps and document referred to above are hereby incorporated as a part of this resolution.

2. The City Council shall by subsequent resolution fix the date upon which the property in the district must be ready to receive underground service, and shall by subsequent resolution order the removal of all poles, overhead wires and associated overhead structures and the underground installation of wires and facilities for supplying electric, communication, community antenna television or similar or associated service.

3. The City Clerk be and he is hereby instructed to notify all affected persons as defined in Chapter VI, Article 1,

Division 5 of the San Diego Municipal Code, and all affected utility companies of the adoption of this resolution within fifteen (15) days after the date of such adoption. The City Clerk shall further notify said affected persons as defined in Chapter VI, Article 1, Division 5 of the San Diego Municipal Code of the necessity that if they desire to continue to receive electric, communication, community antenna television or similar or associated service they shall provide at their own expense all necessary facility changes on their premises so as to receive underground service from the lines relocated underground of the supplying utility company subject to applicable rules, regulations and tariffs of the respective utility company on file with the Public Utilities Commission of the State of California (as of the date of adoption of this resolution) and subject to all other applicable requirements of State law and City ordinances. The Clerk's notification shall be made in the manner provided in Chapter VI, Article 1, Division 5 of the San Diego Municipal Code.

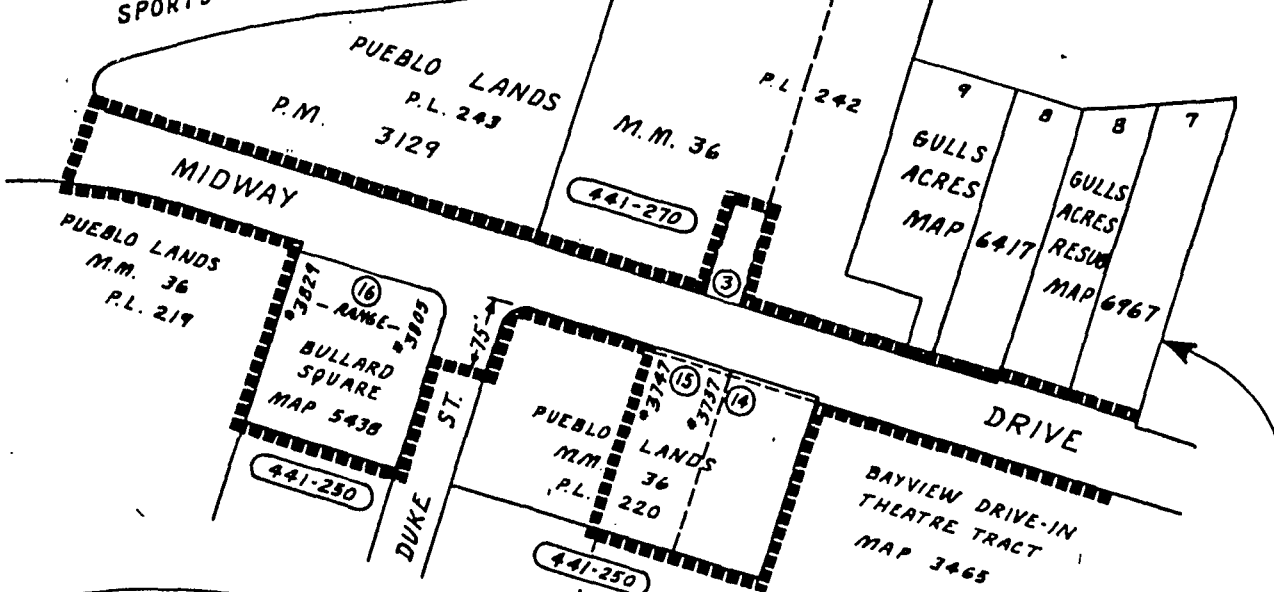
APPROVED: John W. Witt, City Attorney

By 

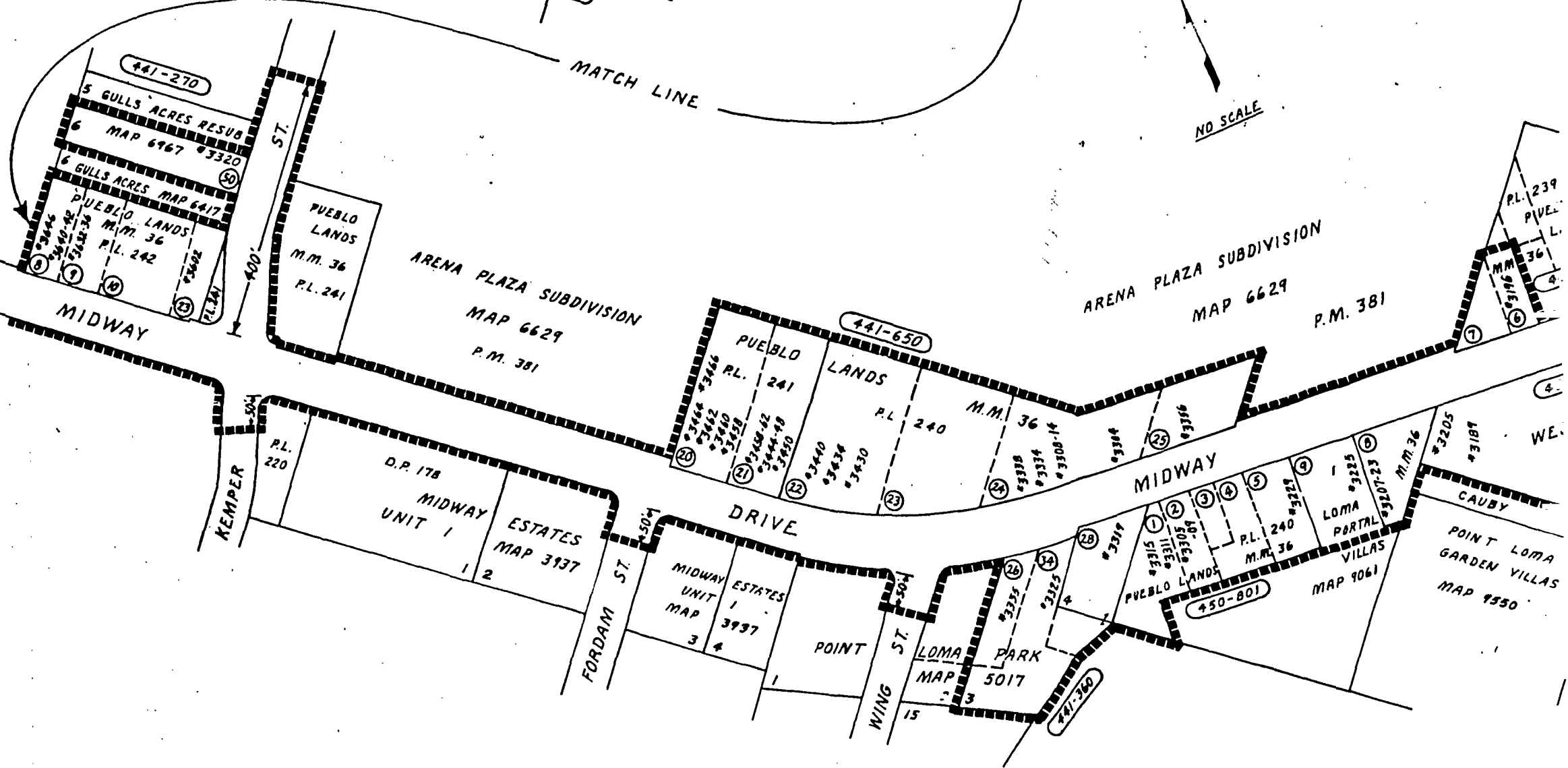
John K. Riess
Deputy City Attorney

JKR:mem:460
4/24/85
Or.Dept:E&D
R-85-2026
Form=r.uest

SPORTS ARENA BLVD.



LEGEND:
 BOUNDARY OF UTILITY DISTRICT ..
 COUNTY ASSESSORS BOOK & PAGE NO.
 COUNTY ASSESSORS PARCEL NO
 DISTRICT HOUSE NO.
 DISTRICT PARCEL LINE



RESOLUTION NO. _____ DATE AD _____

02374

LEGEND:

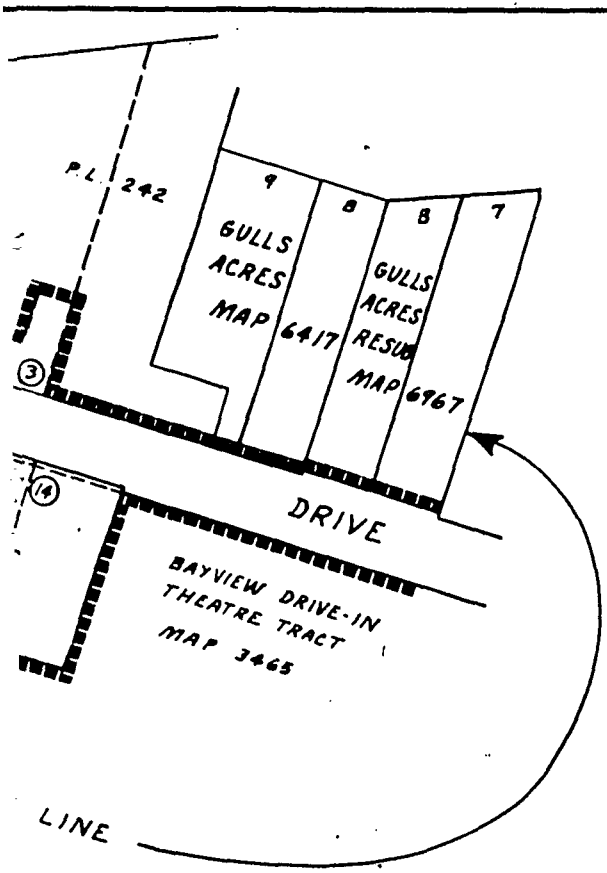
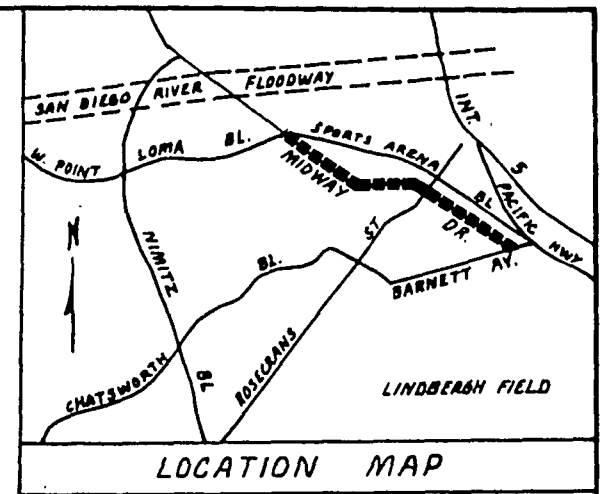
BOUNDARY OF UTILITY DISTRICT [thick dashed line]

COUNTY ASSESSORS BOOK & PAGE NO. [440-100]

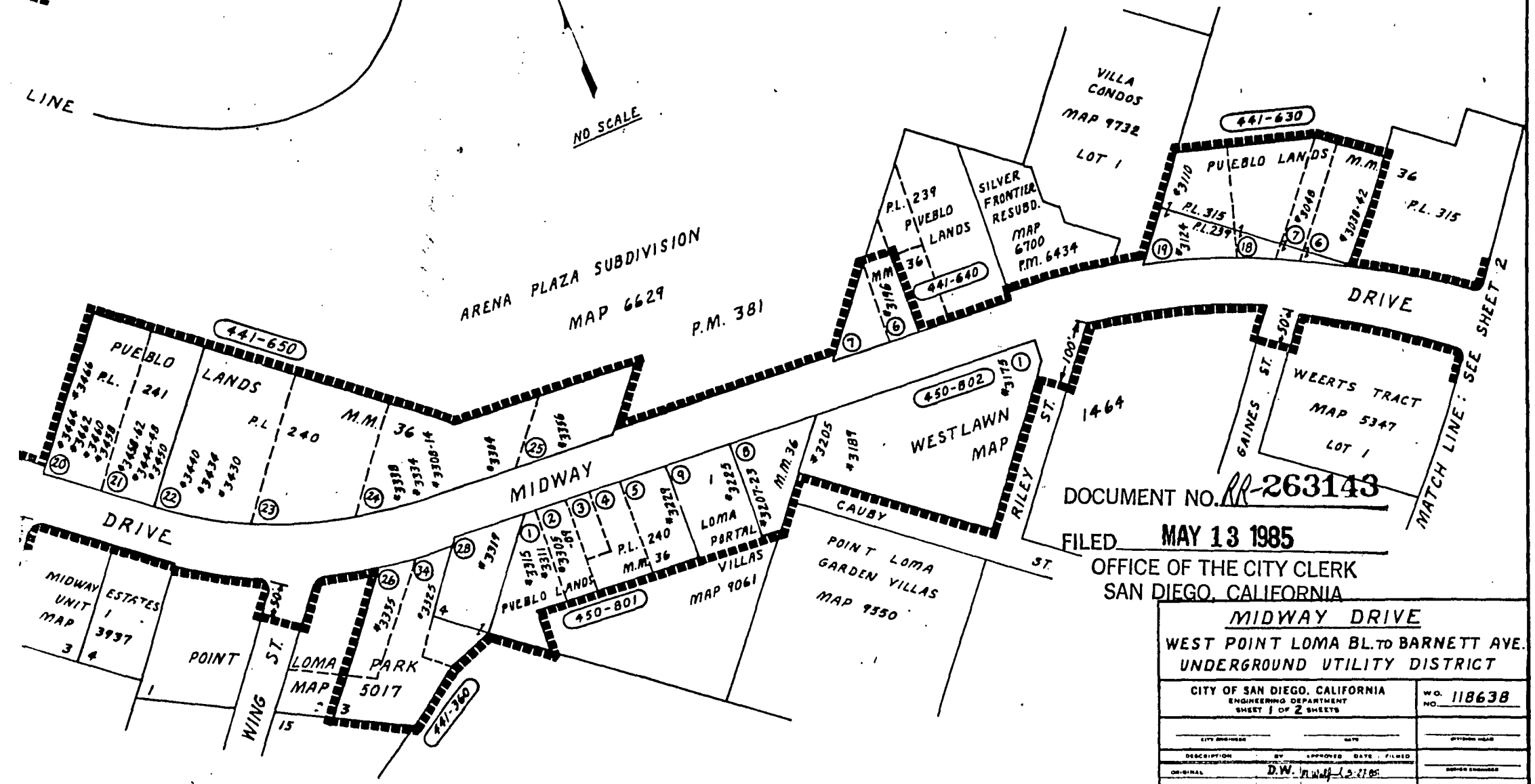
COUNTY ASSESSORS PARCEL NO [1]

DISTRICT HOUSE NO. #3300

DISTRICT PARCEL LINE [dashed line]



NO SCALE



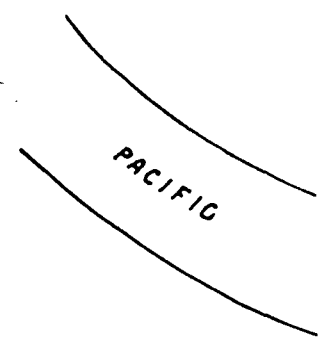
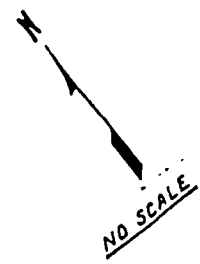
DOCUMENT NO. **RR-263143**

FILED **MAY 13 1985**
OFFICE OF THE CITY CLERK
SAN DIEGO, CALIFORNIA

MIDWAY DRIVE	
WEST POINT LOMA BL. TO BARNETT AVE. UNDERGROUND UTILITY DISTRICT	
CITY OF SAN DIEGO, CALIFORNIA ENGINEERING DEPARTMENT SHEET 1 OF 2 SHEETS	W.D. NO. 118638
DATE: _____	BY: _____
APPROVED: _____	DATE: _____
FILED: _____	BY: _____
ORIGINAL: D.W. 11-13-85	REVISIONS: _____
CONTRACTOR: _____	DATE STARTED: _____
INSPECTOR: _____	DATE COMPLETED: _____
	214-1701 LATEST EDITION
	22000-1-D

RESOLUTION NO. _____ DATE ADOPTED _____

02375 **R-263143**



SPORTS ARENA

BLVD.

PUEBLO

LANDS

M.M. 36

#2751
#2755

P.L.

P.L.

P.L. 31A

316

317

ST.

#3545
#3541

441-620

450-490

⑦

#2966
⑧

#2950 #2966

④

#2850

#2820
⑤

#2810

#2802

#2790-92

#2786-88

#2754

#2750

⑥

#2732

⑦

#2720

MIDWAY

DRIVE

SEE SHEET 1

MATCH LINE

ROSECRANS

P.L. 238
M.M. 36
MAP 6177
BLASKER
MIDWAY SUBD.
SPEER TRACT AD.
MAP 5748

③

③

②

#2855

②

#2811

①

①

①

①

①

①

①

①

①

450-470

SPEER

TRACT

MAP 3789

DAYTON TRACT
MAP 104

⑥

⑤

EXISTING UTILITY POLE

30'

15'

450-480

EXISTING UTILITY POLES

P.L. 237

P.L.

PUEBLO

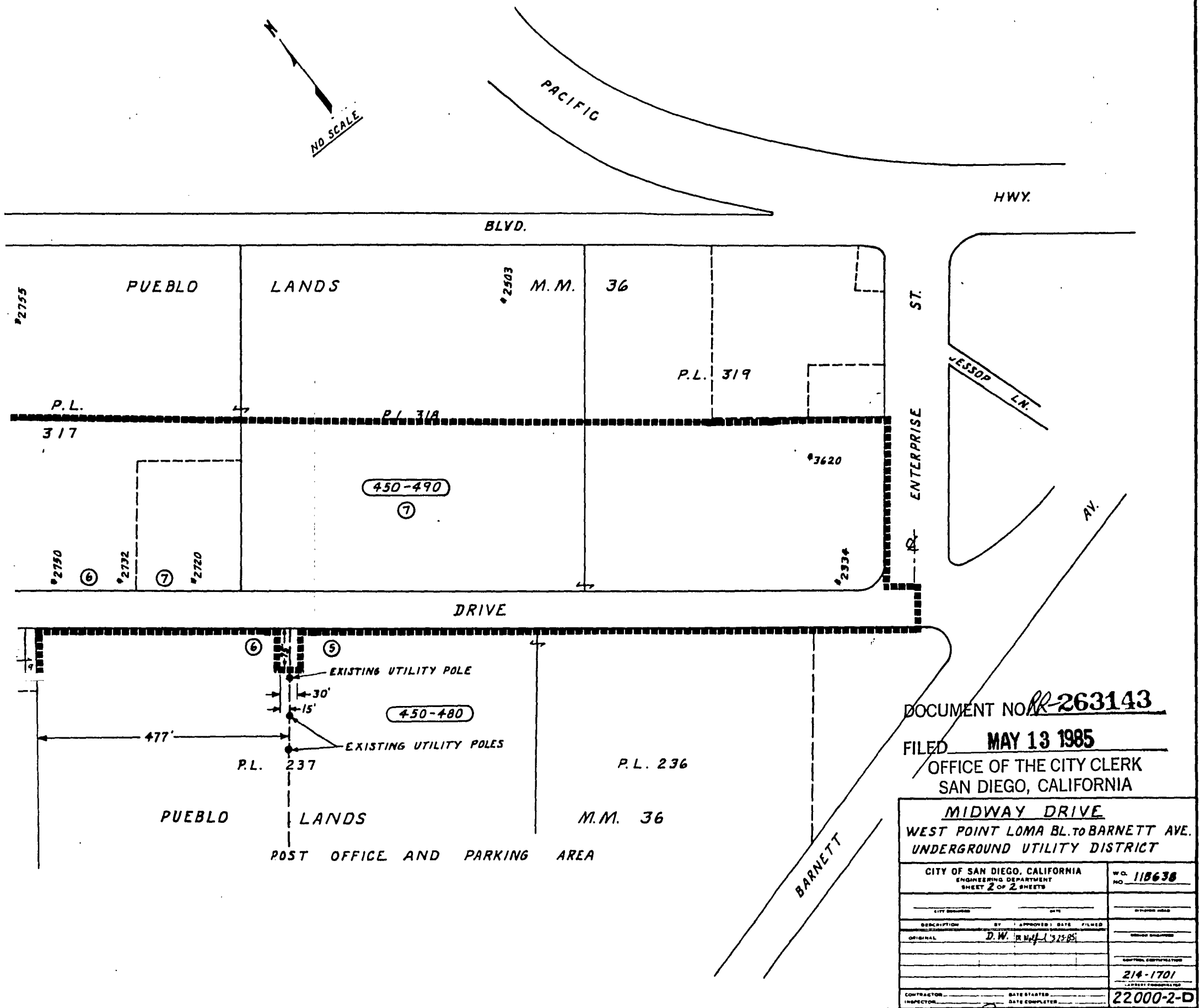
LANDS

M.M. 36

POST OFFICE AND PARKING AREA

477'

02376



DOCUMENT NO. RR-263143

FILED MAY 13 1985

OFFICE OF THE CITY CLERK
SAN DIEGO, CALIFORNIA

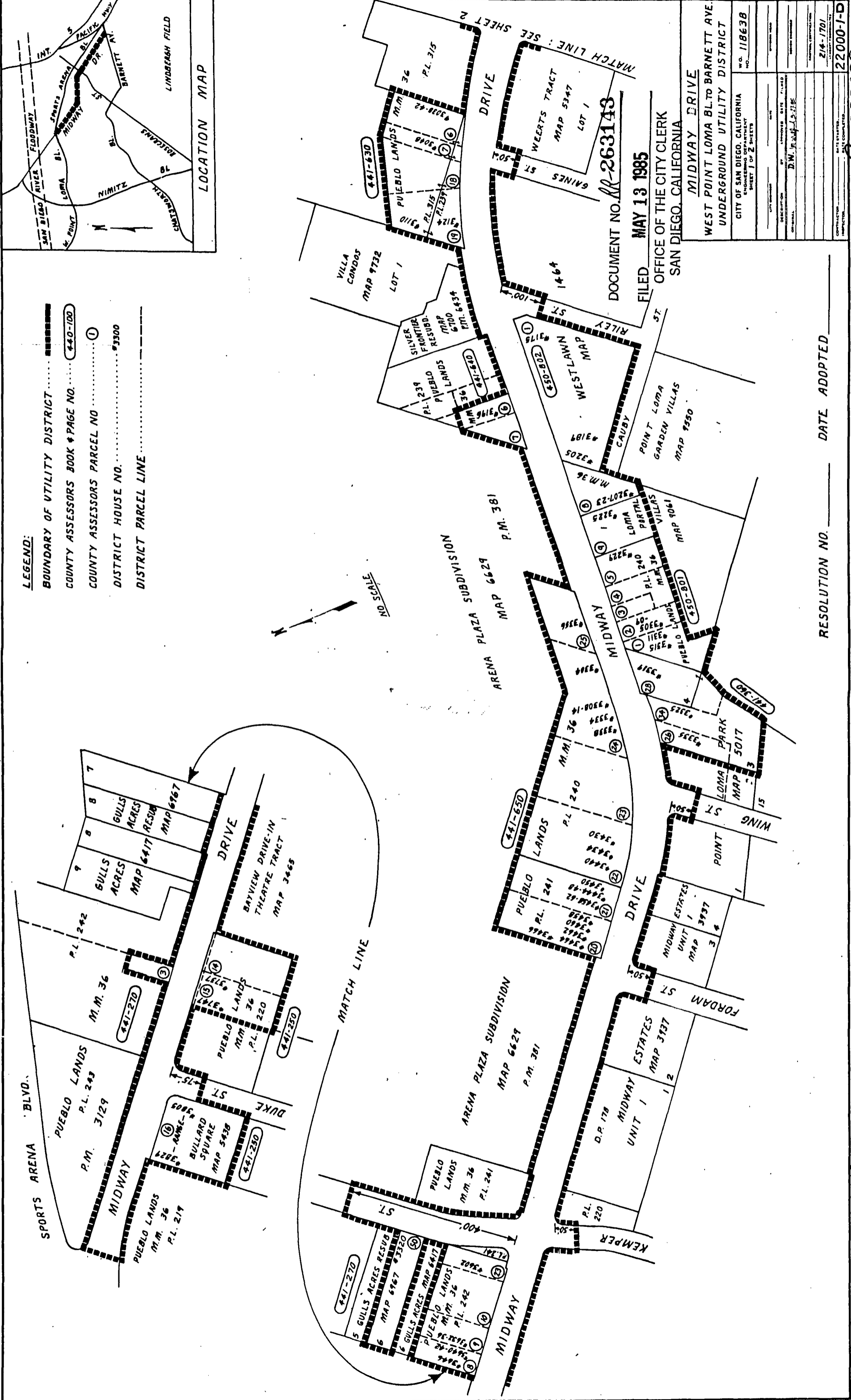
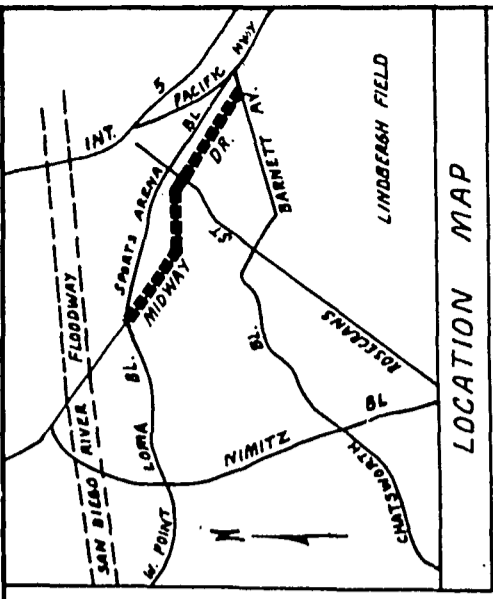
MIDWAY DRIVE
WEST POINT LOMA BL. TO BARNETT AVE.
UNDERGROUND UTILITY DISTRICT

CITY OF SAN DIEGO, CALIFORNIA ENGINEERING DEPARTMENT SHEET 2 OF 2 SHEETS		W.D. NO. <u>118638</u>
DESCRIPTION	BY	DATE FILMED
ORIGINAL	D.W. R. N. J. A.	5/13/85
CONTRACTOR		DATE STARTED
INSPECTOR		DATE COMPLETED
		214-1701
		22000-2-D

02377

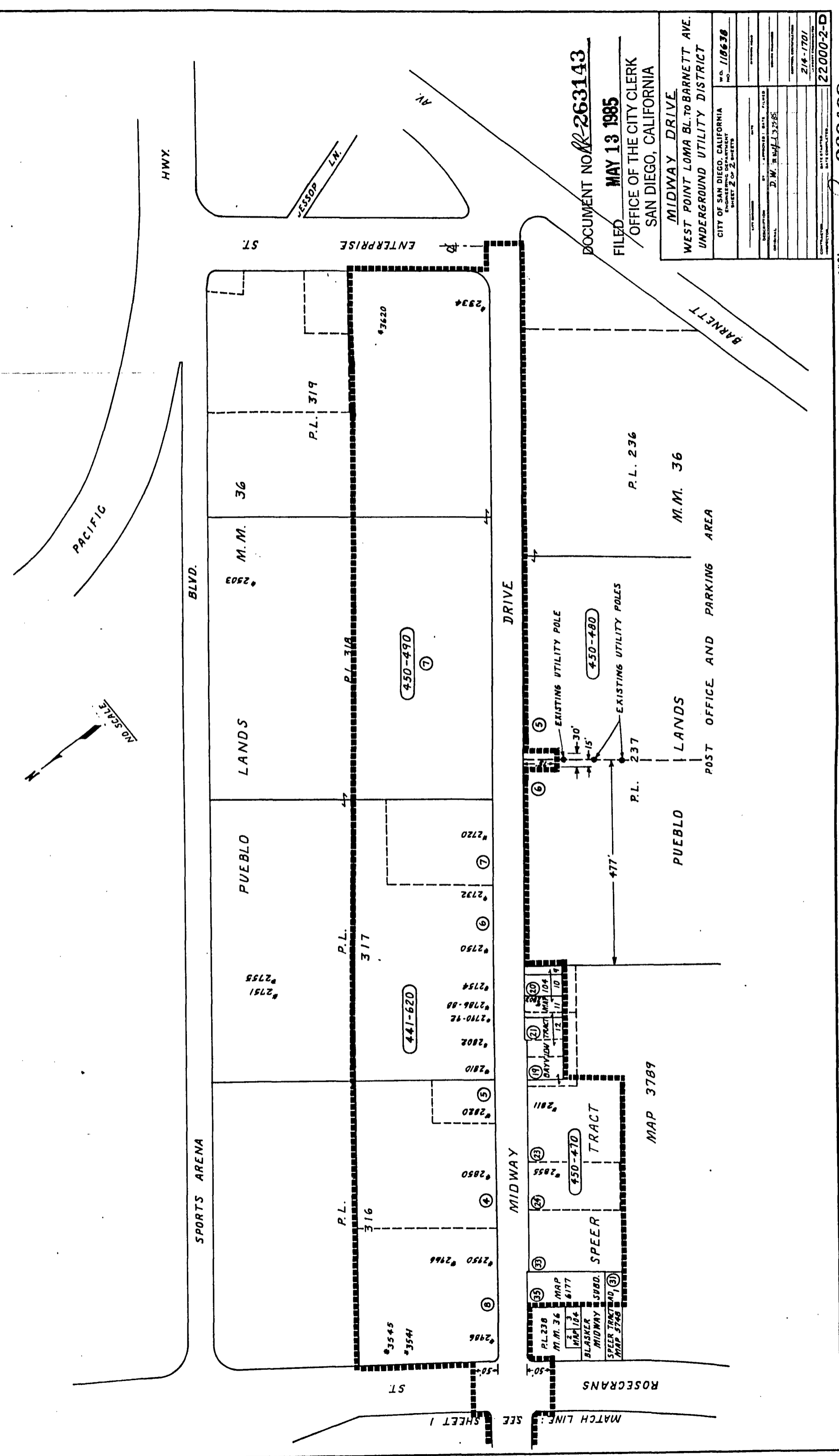
R-2631438

- LEGEND:**
- BOUNDARY OF UTILITY DISTRICT
 - COUNTY ASSESSORS BOOK & PAGE NO. (440-100)
 - COUNTY ASSESSORS PARCEL NO. ①
 - DISTRICT HOUSE NO. 3300
 - DISTRICT PARCEL LINE



00375

00371



DOCUMENT NO. **263143**

FILED **MAY 13 1985**

OFFICE OF THE CITY CLERK
SAN DIEGO, CALIFORNIA

MIDWAY DRIVE
WEST POINT LOMA BL. TO BARNETT AVE.
UNDERGROUND UTILITY DISTRICT

CITY OF SAN DIEGO, CALIFORNIA	NO. 118638
ENGINEER'S DEPARTMENT	
SHEET 2 OF 2 SHEETS	
DATE	
BY	
CHECKED BY	
APPROVED BY	
DATE	
ORIGINAL	D.M. 118638
COPY	
DATE STARTED	2/4-1701
DATE COMPLETED	22000-2-D

26317

26376

Passed and adopted by the Council of The City of San Diego on JUN 18 1985
by the following vote:

Councilmen	Yeas	Nays	Not Present	Ineligible
Bill Mitchell	<input checked="" type="checkbox"/>	<input type="checkbox"/>	<input type="checkbox"/>	<input type="checkbox"/>
Bill Cleator	<input checked="" type="checkbox"/>	<input type="checkbox"/>	<input type="checkbox"/>	<input type="checkbox"/>
Gloria McColl	<input checked="" type="checkbox"/>	<input type="checkbox"/>	<input type="checkbox"/>	<input type="checkbox"/>
William Jones	<input checked="" type="checkbox"/>	<input type="checkbox"/>	<input type="checkbox"/>	<input type="checkbox"/>
Ed Struiksma	<input checked="" type="checkbox"/>	<input type="checkbox"/>	<input type="checkbox"/>	<input type="checkbox"/>
Mike Gotch	<input checked="" type="checkbox"/>	<input type="checkbox"/>	<input type="checkbox"/>	<input type="checkbox"/>
Dick Murphy	<input checked="" type="checkbox"/>	<input type="checkbox"/>	<input type="checkbox"/>	<input type="checkbox"/>
Uvaldo Martinez	<input checked="" type="checkbox"/>	<input type="checkbox"/>	<input type="checkbox"/>	<input type="checkbox"/>
Mayor Roger Hedgecock	<input checked="" type="checkbox"/>	<input type="checkbox"/>	<input type="checkbox"/>	<input type="checkbox"/>

AUTHENTICATED BY:

ROGER HEDGECOCK
Mayor of The City of San Diego, California.

CHARLES G. ABDELNOUR
City Clerk of The City of San Diego, California.

(Seal)

By *Barbara Baxter*, Deputy.

Office of the City Clerk, San Diego, California

Resolution Number *R-263438* Adopted JUN 18 1985

RECEIVED
CITY CLERK'S OFFICE
1985 APR 31 PM 3: 26
SAN DIEGO, CALIF.

C2379