

(R-85-2023)

RESOLUTION NUMBER R- 263144

ADOPTED ON JUN 18 1985

A RESOLUTION ESTABLISHING AN UNDERGROUND
UTILITY DISTRICT TO BE KNOWN AND
DENOMINATED AS THE PARK BOULEVARD (EL
CAJON BOULEVARD TO ADAMS AVENUE)
UNDERGROUND UTILITY DISTRICT.

WHEREAS, by Resolution No. R-263144, a public hearing was called for on June 18, 1985 at the hour of 10:00a.m. in the Council Chambers of the City Administration Building, 202 C Street, San Diego, California, to determine whether the public health, safety or general welfare requires the removal of poles, overhead wires and associated structures and the underground installation of wires and facilities for supplying electric, communication, community antenna television or similar or associated service within that certain area of the City of San Diego more particularly described as follows:

Lots 6 through 15 of Block 24, Lots 25 through 41 of Block 25, Lots 25, 26, 38, 39, 47 and 48 of Block 45, Lots 1, 2 and 6 through 9 of Block 46, Lots 1, 2, 10, 11 and 15 through 17 of Block 77, and Lots 29 and 30 of Block 78 of University Heights Map 558; Lots A through I of Block 1, and Lots A through E of Block 2 of Robert's Subdivision Map 890.

Said district shall also include the following described public rights-of-way:

PARK BOULEVARD between a line parallel to and 75 feet south of the northerly line of El Cajon Boulevard and the southerly

line of Adams Avenue; EL CAJON BOULEVARD between a line parallel to and 50 feet east of the easterly line of Park Boulevard and the westerly line of Normal Street; MEADE AVENUE between a line parallel to and 20 feet east of the easterly line of Park Boulevard and a line parallel to and 75 feet west of the westerly line of Park Boulevard; MONROE AVENUE between a line parallel to and 25 feet east of the easterly line of Park Boulevard and a line parallel to and 25 feet west of the westerly line of Park Boulevard; MADISON AVENUE between a line parallel to and 50 feet east of the easterly line of Park Boulevard and a line parallel to and 25 feet west of the westerly line of Park Boulevard; SPALDING PLACE between a line parallel to and 25 feet east of the easterly line of Park Boulevard and the easterly line of Park Boulevard; all as more particularly shown on Drawing No. 22030-D entitled "PARK BOULEVARD (EL CAJON BOULEVARD TO ADAMS AVENUE) UNDERGROUND UTILITY DISTRICT," copies of which are on file in the office of the City Clerk as Document No. RR-263144 and attached hereto and incorporated herein as Exhibit A; and

WHEREAS, notice of such hearing has been given by the City Clerk to all affected property owners as defined in Chapter VI, Article 1, Division 5 of the San Diego Municipal Code, and the utilities concerned in the manner and for the time required by law; and

WHEREAS, such hearing has been duly and regularly held and all persons interested have been given an opportunity to be heard; NOW, THEREFORE,

BE IT RESOLVED, by the Council of the City of San Diego, as follows:


1. The City Council does hereby find and determine that the public health, safety and general welfare require the removal of poles, overhead wires and associated overhead structures and the underground installation of wires and facilities for supplying electric, communication, community antenna television or similar or associated service within the area set forth above and that pursuant to Chapter VI, Article 1, Division 5 of the San Diego Municipal Code, the above-described area is hereby declared to be an underground utility district in the City of San Diego, and the maps and document referred to above are hereby incorporated as a part of this resolution.

2. The City Council shall by subsequent resolution fix the date upon which the property in the district must be ready to receive underground service, and shall by subsequent resolution order the removal of all poles, overhead wires and associated overhead structures and the underground installation of wires and facilities for supplying electric, communication, community antenna television or similar or associated service.

3. The City Clerk be and he is hereby instructed to notify all affected persons as defined in Chapter VI, Article 1, Division 5 of the San Diego Municipal Code, and all affected utility companies of the adoption of this resolution within fifteen (15) days after the date of such adoption. The City Clerk shall further notify said affected persons as defined in Chapter VI, Article 1, Division 5 of the San Diego Municipal Code

of the necessity that if they desire to continue to receive electric, communication, community antenna television or similar or associated service they shall provide at their own expense all necessary facility changes on their premises so as to receive underground service from the lines relocated underground of the supplying utility company subject to applicable rules, regulations and tariffs of the respective utility company on file with the Public Utilities Commission of the State of California (as of the date of adoption of this resolution) and subject to all other applicable requirements of State law and City ordinances. The Clerk's notification shall be made in the manner provided in Chapter VI, Article 1, Division 5 of the San Diego Municipal Code.

APPROVED: John W. Witt, City Attorney

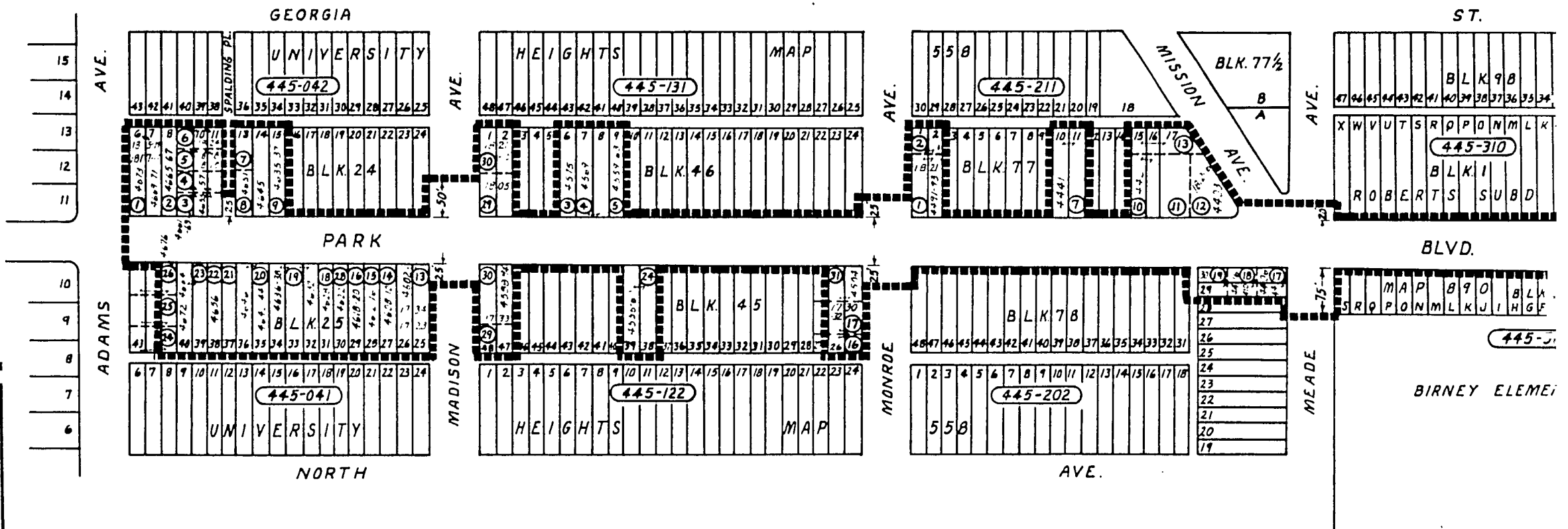
By 

John K. Riess
Deputy City Attorney

JKR:mem:460
4/24/85
Or.Dept:E&D
R-85-2023
Form=r.uest

LEGEND:

- BOUNDARY OF UTILITY DISTRICT ■■■■■■■■
- COUNTY ASSESSORS BOOK & PAGE NO. 445-200
- COUNTY ASSESSORS PARCEL NO. ①
- PARCEL LINE - - - - -
- HOUSE NO. 4400



RESOLUTION NO. _____ DATE ADOPTED _____

LEGEND:

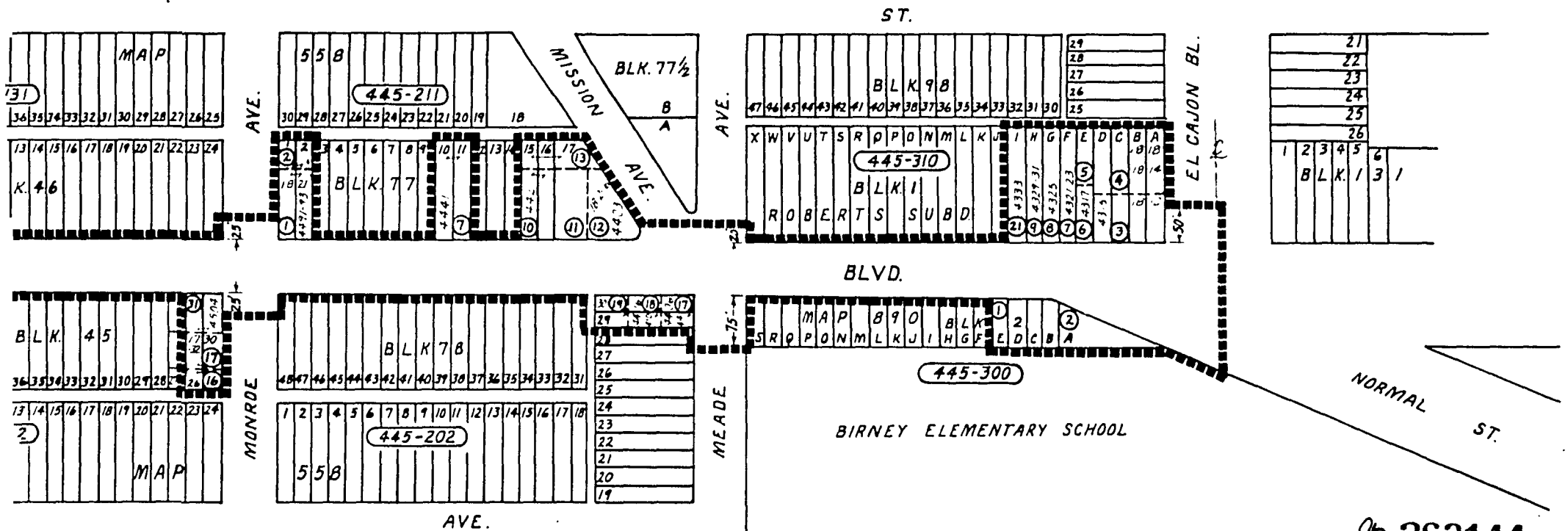
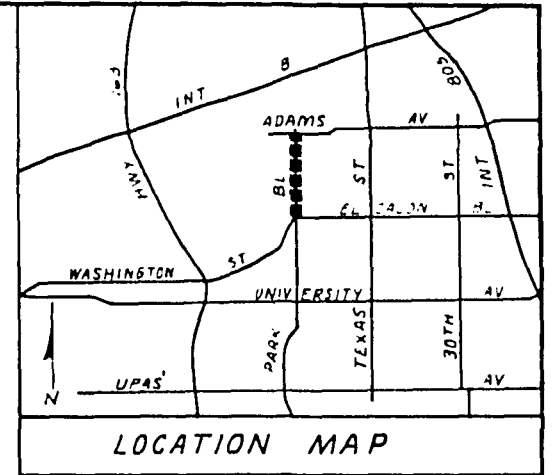
BOUNDARY OF UTILITY DISTRICT

COUNTY ASSESSORS BOOK & PAGE NO. 445-200

COUNTY ASSESSORS PARCEL NO. 1

PARCEL LINE

HOUSE NO. 440



DOCUMENT NO. PR-263144

MAY 13 1985

FILED

OFFICE OF THE CITY CLERK
SAN DIEGO, CALIFORNIA

PARK BOULEVARD
(EL CAJON BL. TO ADAMS AVE.)
UNDERGROUND UTILITY DISTRICT

CITY OF SAN DIEGO, CALIFORNIA ENGINEERING DEPARTMENT SHEET 1 OF 1 SHEETS		NO. <u>118656</u>
CITY ENGINEER	DATE	DESIGNED BY
DESCRIPTION	BY	APPROVED DATE
ORIGINAL	<u>D.W.</u>	<u>5/13/85</u>
CONTRACTOR		DATE STARTED
INSPECTOR		DATE COMPLETED
		<u>22030-D</u>

RESOLUTION NO. _____

DATE ADOPTED _____

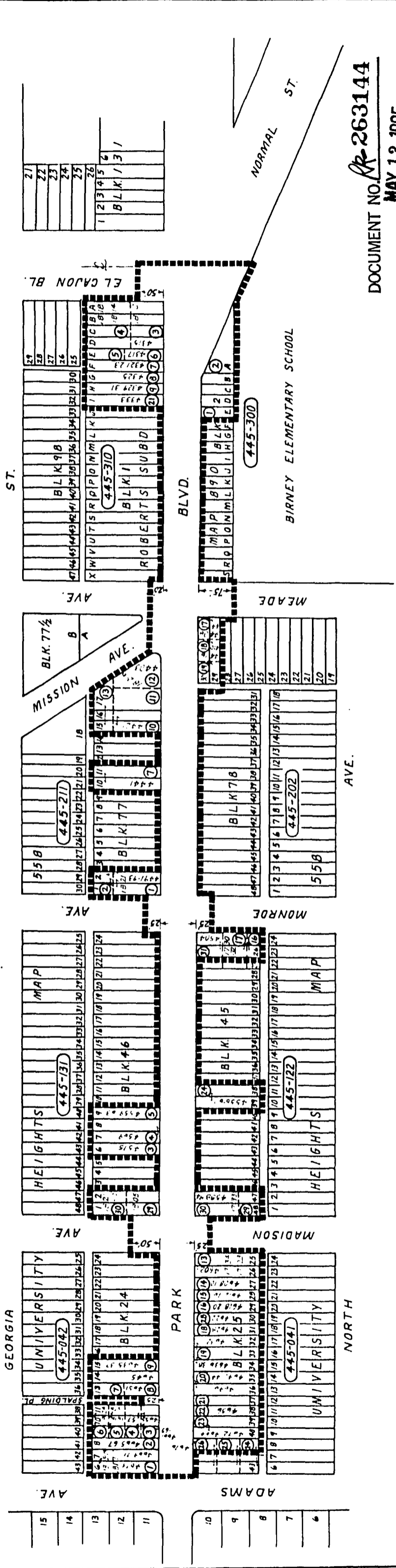
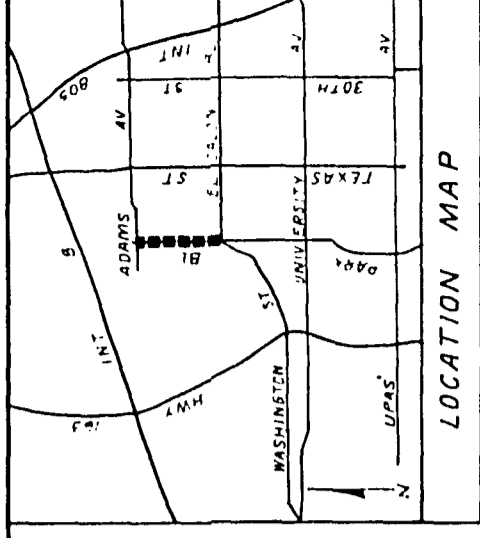
NO SCALE

02387

R-263144

LEGEND:

- BOUNDARY OF UTILITY DISTRICT
- COUNTY ASSESSORS BOOK & PAGE NO. (445-200)
- COUNTY ASSESSORS PARCEL NO. (1)
- PARCEL LINE
- HOUSE NO. 4400



DOCUMENT NO. **R-263144**
 FILED **MAY 13 1985**
 OFFICE OF THE CITY CLERK
 SAN DIEGO, CALIFORNIA

PARK BOULEVARD
 (EL CAJON BL. TO ADAMS AVE.)
 UNDERGROUND UTILITY DISTRICT

CITY OF SAN DIEGO, CALIFORNIA
 ENGINEER'S DRAWING
 SHEET 1 OF 1 SHEETS

NO. 118656

DATE PREPARED MAY 13 1985

216-1723

22030-D

RESOLUTION NO. _____ DATE ADOPTED _____

00386

00387

R-263144

Passed and adopted by the Council of The City of San Diego on JUN 18 1985,
by the following vote:

Councilmen	Yeas	Nays	Not Present	Ineligible
Bill Mitchell	<input checked="" type="checkbox"/>	<input type="checkbox"/>	<input type="checkbox"/>	<input type="checkbox"/>
Bill Cleator	<input checked="" type="checkbox"/>	<input type="checkbox"/>	<input type="checkbox"/>	<input type="checkbox"/>
Gloria McColl	<input checked="" type="checkbox"/>	<input type="checkbox"/>	<input type="checkbox"/>	<input type="checkbox"/>
William Jones	<input checked="" type="checkbox"/>	<input type="checkbox"/>	<input type="checkbox"/>	<input type="checkbox"/>
Ed Struiksma	<input checked="" type="checkbox"/>	<input type="checkbox"/>	<input type="checkbox"/>	<input type="checkbox"/>
Mike Gotch	<input checked="" type="checkbox"/>	<input type="checkbox"/>	<input type="checkbox"/>	<input type="checkbox"/>
Dick Murphy	<input checked="" type="checkbox"/>	<input type="checkbox"/>	<input type="checkbox"/>	<input type="checkbox"/>
Uvaldo Martinez	<input checked="" type="checkbox"/>	<input type="checkbox"/>	<input type="checkbox"/>	<input type="checkbox"/>
Mayor Roger Hedgecock	<input checked="" type="checkbox"/>	<input type="checkbox"/>	<input type="checkbox"/>	<input type="checkbox"/>

AUTHENTICATED BY:

ROGER HEDGECOCK
Mayor of The City of San Diego, California.

(Seal)

CHARLES G. ABDELNOUR
City Clerk of The City of San Diego, California.

By Barbara Baxter, Deputy.

Office of the City Clerk, San Diego, California

Resolution Number R-263440 Adopted JUN 18 1985

RECEIVED
CITY CLERK'S OFFICE
1985 APR 31 PM 3: 24
SAN DIEGO, CALIF.

02389