

(R-85-2307)

RESOLUTION NUMBER R- 263479

ADOPTED ON JUN 24 1985

WHEREAS, the manufacture and assembly of specialized equipment and commodities are vital to the economy of the San Diego region; and

WHEREAS, it is desired to economically maintain the ability to transport within and through the San Diego region via public highways certain oversize loads including ships' propellers, Atlas missiles, DC-10 fuselage sections, transformers, houses and other large objects; and

WHEREAS, certain features such as road overpasses, pedestrian bridges, trolley wires, and utility lines which would impair the economical transportation of oversize loads may now be constructed without review of the impairment of such economical transportation of oversize loads; and

WHEREAS, representatives of the industries transporting, manufacturing, and using large objects have assisted in developing maps of the principal routes now still available for transporting oversize loads; and

WHEREAS, it is desired to maintain a system of designated routes to accommodate the transportation of oversize loads; and

WHEREAS, it is desired to prohibit construction of new permanent obstacles on such designated routes until a thorough economic review of the costs and impacts of constructing such obstacles is considered; and

WHEREAS, the various jurisdictions in the San Diego region have expressed a desire to cooperate in maintaining such designated routes throughout the San Diego region for the transportation of oversize loads; and

WHEREAS, on November 16, 1984 the San Diego Association of Governments approved a system of oversize load highway routes as an element of the Regional Transportation Plan and encouraged each affected agency to approve and protect the oversize load routes within its area as appropriate; NOW THEREFORE,

BE IT RESOLVED, by the Council of The City of San Diego, as follows:

1. The transportation of oversize loads along roads requires a minimum unobstructed cross section 27 feet in width and 20 feet in height. The special Route for Atlas missiles requires an unobstructed cross section 27 feet in width and 27 feet in height.

2. The designated routes for oversize loads shall be as delineated on the map and Table 1 (Oversize Load Highway System, San Diego Region) of attached Exhibit "A" filed with the City Clerk as Document No. RR- 263479 and incorporated herein by this reference.

3. Proposals for construction of features which would create an obstacle to the transportation of oversize loads on designated routes will be reviewed by the City Engineer. The applicant will conduct an economic review of the costs and impacts of such construction, and prepare a written report summarizing the findings. The applicant will consult with the City Engineer and


notify representatives of the industries transporting, manufacturing and using large objects and consult with them in considering costs, impacts and alternatives to any proposed obstacle.

4. The City Council will consider each proposal for construction of a permanent obstruction of a designated route in the City and determine whether it is or is not in the best interest of the public for the City to construct or issue a permit for others to construct a permanent obstacle to oversize loads on a designated route. The City will not proceed with a City project or issue a permit for others to construct a permanent obstacle to the transportation of oversize loads which would infringe on the cross section defined above on a designated route within the City until the City Council makes a determination that such construction would be in the best interest of the public.

5. This resolution does not commit the City to providing additional funds for protecting any route for transportation of oversize loads. It simply establishes a procedure for consideration of the impacts of proposed obstacles on designated routes.

APPROVED: JOHN W. WITT, City Attorney

By



John K. Riess, Deputy

JKR:mem:222.1
5/31/85
Or.Dept:E&D
R-85-2307
Form=r.none

Passed and adopted by the Council of The City of San Diego on JUN 24 1985,
by the following vote:

Councilmen	Yeas	Nays	Not Present	Ineligible
Bill Mitchell	<input checked="" type="checkbox"/>	<input type="checkbox"/>	<input type="checkbox"/>	<input type="checkbox"/>
Bill Cleator	<input checked="" type="checkbox"/>	<input type="checkbox"/>	<input type="checkbox"/>	<input type="checkbox"/>
Gloria McColl	<input checked="" type="checkbox"/>	<input type="checkbox"/>	<input type="checkbox"/>	<input type="checkbox"/>
William Jones	<input checked="" type="checkbox"/>	<input type="checkbox"/>	<input type="checkbox"/>	<input type="checkbox"/>
Ed Struiksma	<input checked="" type="checkbox"/>	<input type="checkbox"/>	<input type="checkbox"/>	<input type="checkbox"/>
Mike Gotch	<input checked="" type="checkbox"/>	<input type="checkbox"/>	<input type="checkbox"/>	<input type="checkbox"/>
Dick Murphy	<input checked="" type="checkbox"/>	<input type="checkbox"/>	<input type="checkbox"/>	<input type="checkbox"/>
Uvaldo Martinez	<input checked="" type="checkbox"/>	<input type="checkbox"/>	<input type="checkbox"/>	<input type="checkbox"/>
Mayor Roger Hedgecock	<input checked="" type="checkbox"/>	<input type="checkbox"/>	<input type="checkbox"/>	<input type="checkbox"/>

AUTHENTICATED BY:

ROGER HEDGECOCK
Mayor of The City of San Diego, California.

CHARLES G. ABDELNOUR
City Clerk of The City of San Diego, California.

(Seal)

By Ellen Board, Deputy.

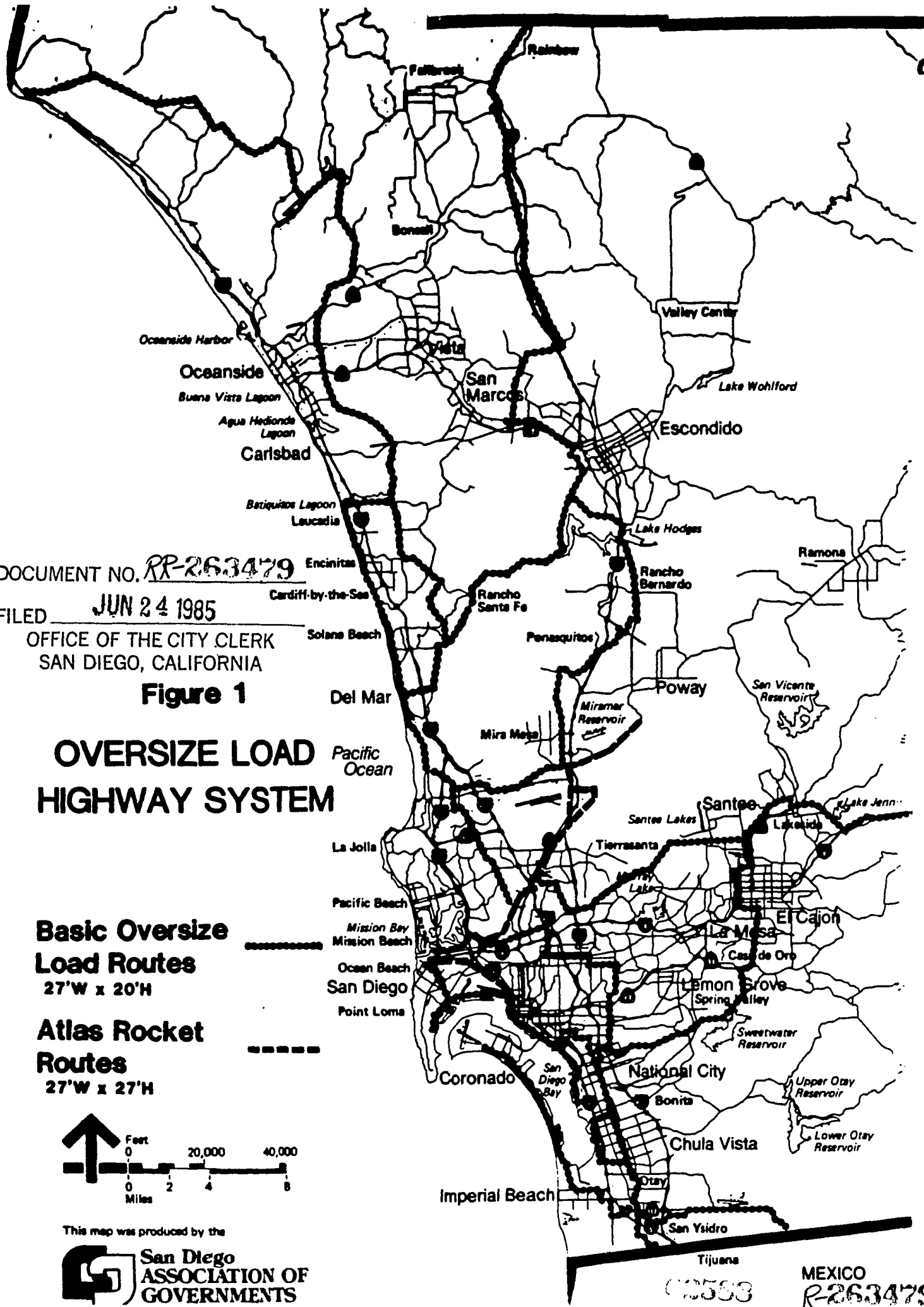
Office of the City Clerk, San Diego, California	
Resolution Number <u>R-263479</u>	Adopted <u>JUN 24 1985</u>

RECEIVED
CITY CLERK'S OFFICE
1965 JUN 12 11 10 38
SAN DIEGO, CALIF.

JUN 12 1965

C2587

JUN 12 1965



DOCUMENT NO. RR-263479
 FILED JUN 24 1985

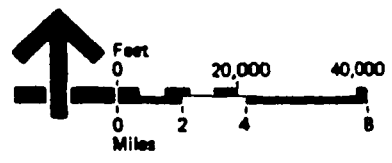
OFFICE OF THE CITY CLERK
 SAN DIEGO, CALIFORNIA

Figure 1

**OVERSIZE LOAD
 HIGHWAY SYSTEM**

**Basic Oversize
 Load Routes**
 27'W x 20'H

**Atlas Rocket
 Routes**
 27'W x 27'H



This map was produced by the



Tijuana
 02553
 MEXICO
 R-263479

TABLE 1
OVERSIDE LOAD HIGHWAY SYSTEM
CITY OF SAN DIEGO

SAN DIEGO CITY	<ul style="list-style-type: none"> Aero Drive (Kearny Villa Rd. to Ruffin Rd. W) Beyer Way (Del Sol Blvd. to Hermosa Ave.) Beyer Boulevard (Del Sol Blvd. to Otay Mesa Rd.) Black Mountain Road (Carmel Mountain Rd. to Miramar Rd.) Broadway (Pacific Hwy. to N. Harbor Dr.) Camino del Norte (Carmel Mountain Rd. to E. City Limits) Carmel Mountain Road (Black Mountain Rd. to Camino del Norte) Catalina Boulevard (Tennyson St. to Voltaire St.) Coronado Avenue (Holister St. to 19th St.) Dairy Mart Road (Beyer Blvd to Tia Juana St.) Del Mar Heights Road (Camino del Mar to El Camino Real) Eastgate Mall (Miramar Rd. to Regents Rd.) El Cajon Boulevard (Fairmount Ave. to Texas St.) El Camino Real (Del Mar Heights Rd. to Via de la Valle) Euclid Avenue (S. City Limits to 54th St.) Fairmount Avenue (El Cajon Blvd. to University Ave.) Friars Road (Mission Gorge Rd. to Mission Village Dr.) Friars Road (Napa St. to Stadium Way) Genesee Avenue (Eastgate Mall to N. Torrey Pines Rd.) Genesee Avenue (Linda Vista Rd. to Nobel Dr.) Harbor Drive (NAVSTA Gate 2 to Pacific Hwy.) Harbor Island Drive (N. Harbor Dr. to Traffic Circle) Holister Street (Coronado Ave. to Tocayo Ave.) Interstate 15 (Pomerado Rd. to Via Rancho Pkwy.) Iris Avenue (Beyer Blvd. to Oro Vista Rd.) Kearny Villa Road (Mesa College Dr. to Miramar Rd.)* Kurtz Steet (Pacific Hwy. to Rosecrans St.)* Linda Vista Road (Mesa College Dr. to Napa St.)* Lindbergh Field (N. Harbor Dr. Bypass - Westbound) Main Street (Harbor Dr. Connector to 32nd St.) Mesa College Drive (Kearny Villa Rd. to Linda Vista Rd.)* Miramar Road (Eastgate Mall to Kearny Villa Rd.) Mission Gorge Road (Friars Rd. to Santee City Limits) Mission Village Drive (Friars Rd. to Ruffin Rd.) Morena Boulevard (Napa St. to Sea World Dr.)* Napa Street (Linda Vista Rd. to Morena Blvd.)* Napa Street (Friars Rd. to Linda Vista Rd.) National Avenue (35th St. to 43rd St.) Nimitz Boulevard (N. Harbor Dr. to Tennyson St.)
-----------------------	--

Bernardo Heights Pkwy (Paseo Lucido to Pomerado Rd.)

TABLE 1 (Cont'd)

OVERSIZE LOAD HIGHWAY SYSTEM

CITY OF SAN DIEGO

SAN DIEGO CITY

Nimitz Boulevard (Sunset Cliffs Blvd. to W. Pt. Loma Blvd.)
Nobel Drive (Genesee Ave. to Regents Rd.)
North Harbor Drive (Broadway to Scott St.)
North Torrey Pines Road (Carmel Valley Rd. to Genesee Ave.)
Oceanview Boulevard (32nd St. to 35th St.)
Oro Vista Road (Iris Ave. to Tocayo Ave.)
Otay Mesa Road (Beyer Blvd. to La Media Rd.)
Pacific Highway (Broadway to Harbor Dr.)
Pacific Highway (G.D. Convair - Lindbergh Field to Kurtz St.)*
Palm Avenue - Route 75 (14th St. to 19th St.)
Paradise Valley Road (Meadowbrook Dr. to Plaza Blvd.)
Pomerado Road (Bernardo Heights Pkwy. to Interstate 15)
Pomerado Road (Kearny Villa Rd. to Spring Canyon Rd.)*
Regents Road (Eastgate Mall to Nobel Dr.)
Rosecrans Street (Kurtz St. to Sports Arena Blvd.)*
Rosecrans Street (Talbot St. to Navy Supply Center)
Ruffin Road (Aero Dr. to Mission Village Dr.)
Scott Street (N. Harbor Dr. to Talbot St.)
Sea World Drive (Morena Blvd. to Sunset Cliffs Blvd.)*
Shelter Island Drive (N. Limits to Scott St.)
Sports Arena Boulevard (Rosecrans St. to W. Point Loma Blvd.)*
Stadium Way (Friars Rd. to Texas St.)
Sunset Cliffs Boulevard (Nimitz Blvd. to Sea World Drive)*
Sunset Cliffs Boulevard (Nimitz Blvd. to Voltaire St.)
Talbot Street (Rosecrans St. to Scott St.)
Tennyson Street (Catalina Blvd. to Nimitz Blvd.)
Texas Street (El Cajon Blvd. to Stadium Way)
Tia Juana Street (Dairy Mart Rd. to Virginia St. Border Sta.)
Tocayo Avenue (Holister St. to Oro Vista Rd.)
University Avenue (43rd St. to 54th St.)
Via de la Valle (Arroyo Rosita to El Camino Real - W)
Voltaire Street (Catalina Blvd. to Sunset Cliffs Blvd.)
West Point Loma Boulevard (Nimitz Blvd. to Sports Arena Blvd.)*
19th Street (Coronado Ave. to Palm Ave.)
32nd Street (Main St. to Ocean View Blvd.)
35th Street (National Ave. to Ocean View Blvd.)
43rd Street (Delta St. to National Ave.)
43rd Street (El Cajon Blvd. to University Ave.)
54th Street (Euclid Ave. to University Ave.)

Paseo Lucido (Carmel Mountain Rd. to Bernardo Heights Pkwy.)

TABLE 1 (Cont.)

OVERSIZE LOAD HIGHWAY SYSTEM

MILITARY BASES

<u>Camp Pendleton</u>	Basilone Road (I-5 to Vandegrift Blvd.) Vandegrift Boulevard (Basilone Rd. to Oceanside City Bdy)
<u>Miramar NAS</u>	Miramar Way (Kearny Villa Rd - Bypass through Camp Elliott)*
<u>Naval Station San Diego</u>	Ward Road - Cummings Road (Gate 2 to Gate 9)
<u>Naval Training Center San Diego</u>	North Harbor Drive (Pedestrian Bridge Bypass)

NOTE: * Designates Special Route for Atlas Rockets.

R-263479
02591