

(R-86-36)

RESOLUTION NUMBER R- 263702

ADOPTED ON JUL 22 1985

BE IT RESOLVED, by the Council of The City of San Diego, that the names of those streets shown on Drawing No. 16324-B which is attached hereto as Exhibit A, and all of which are located in Hobbs Mira Mesa, Map No. 11028, are hereby changed as follows:

Gaynor Drive to CARRINGTON DRIVE

Belton Drive to ANGETON DRIVE

Belton Court to ANGETON COURT

Camass Street to BANNISTER LANE


Badel Lane to BANNISTER WAY

Dancy Court to DANCY PLACE

BE IT FURTHER RESOLVED, that the City Clerk shall cause a copy of this resolution, attested by him under seal, to be recorded in the office of the County Recorder.

APPROVED: JOHN W. WITT, City Attorney

By


Harold O. Valderhaug
Deputy City Attorney

HOV:ps
07/05/85
Or.Dept:E&D
TM & WO-830550
16324-B
R-86-36
Form=r.none

JUL 22 1985

Passed and adopted by the Council of The City of San Diego on
by the following vote:

Councilmen	Yeas	Nays	Not Present	Ineligible
Bill Mitchell	<input checked="" type="checkbox"/>	<input type="checkbox"/>	<input type="checkbox"/>	<input type="checkbox"/>
Bill Cleator	<input checked="" type="checkbox"/>	<input type="checkbox"/>	<input type="checkbox"/>	<input type="checkbox"/>
Gloria McColl	<input checked="" type="checkbox"/>	<input type="checkbox"/>	<input type="checkbox"/>	<input type="checkbox"/>
William Jones	<input checked="" type="checkbox"/>	<input type="checkbox"/>	<input type="checkbox"/>	<input type="checkbox"/>
Ed Struikama	<input checked="" type="checkbox"/>	<input type="checkbox"/>	<input type="checkbox"/>	<input type="checkbox"/>
Mike Gotch	<input checked="" type="checkbox"/>	<input type="checkbox"/>	<input type="checkbox"/>	<input type="checkbox"/>
District 7-vacant	<input type="checkbox"/>	<input type="checkbox"/>	<input type="checkbox"/>	<input type="checkbox"/>
Uvaldo Martinez	<input checked="" type="checkbox"/>	<input type="checkbox"/>	<input type="checkbox"/>	<input type="checkbox"/>
Mayor Roger Hedgecock	<input checked="" type="checkbox"/>	<input type="checkbox"/>	<input type="checkbox"/>	<input type="checkbox"/>

AUTHENTICATED BY:

ROGER HEDGECOCK

Mayor of The City of San Diego, California.

CHARLES G. ABDELNOUR

City Clerk of The City of San Diego, California.

(Seal)

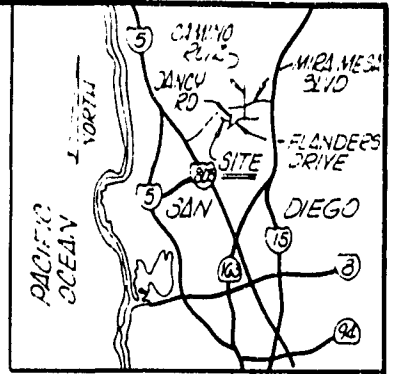
By *Ellen Bovard*, Deputy.

Office of the City Clerk, San Diego, California

Resolution Number *R-263702* Adopted *JUL 22 1985*

LEGEND

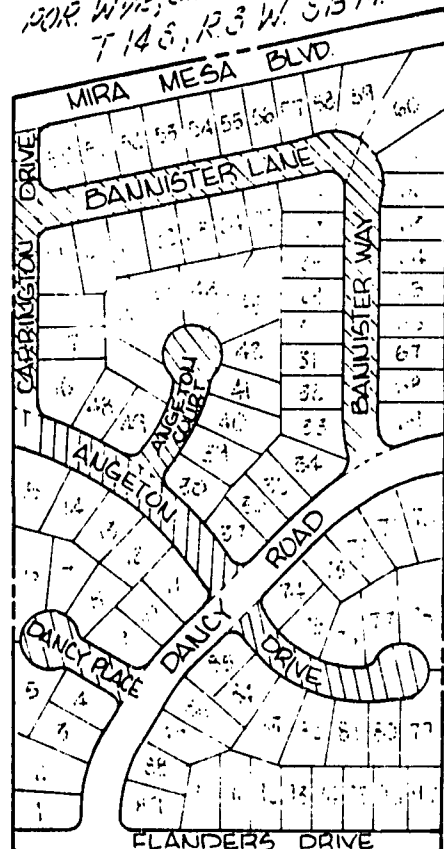
INDICATES STREET NAME CHANGES SHOWN THIS ASSESSOR'S PARCEL NO. 311-031-18




VICINITY MAP - NO SCALE

FOR W 1/2, S E 1/4, SW 1/4 SEC 35
T 14 S, R 3 W, S 13 M.

PARCEL 3 PARCEL MAP NO. 13071



MIRA MESA WEST UNIT NO. 10
MAP NO. 9538



FOR LOT 3
SEC. 2
T 15 S, R 3 W, S 13 M.
R.O.S. 7617

MIRA MESA
WEST UNIT
NO. 8
MAP NO. 9536

apcc
William G. Clarke 21 Sept 84
WILLIAM G. CLARKE, P.E. 3663 DATE
Associated Professional Engineering Corporation
2341 Fifth Avenue San Diego, CA 92101 1610
(619) 239-7501

STREET NAME CHANGES

GAYNOR DRIVE TO CARRINGTON DRIVE, BELTON DRIVE TO ANGETON DRIVE, BELTON COURT TO ANGETON COURT, CAMASS STREET TO BANNUISTER LANE, BADEL LANE TO BANNUISTER LANE DANCY COURT TO DANCY PLACE, ALL IN HILBES MIRA MESA MAP NO. 11022.

DESCRIPTION	BY	APPROVED	DATE	FILED	CITY OF SAN DIEGO, CALIFORNIA	7-9-85
ORIGINAL 21 SEPT 84					SHEET 1 OF 1 SHEET	NO 33-2550 NO 33-550
	JA				<i>W. Clarke</i> FOR CITY ENGINEER	CONTROL CERTIFICATION 270-1719
						LABORATORY COORDINATES 16324 - B
					STATUS	

2198

00581 R-263702

EXHIBIT A