

(R-86-86)

RESOLUTION NUMBER R- 263716

ADOPTED ON JUL 22 1985

WHEREAS, Section 8330 et seq. of the California Streets and Highways Code provides a procedure for the summary vacation of streets and service easements by City Council resolution where a street has been superseded by relocation; and

WHEREAS, the abutting property owners have requested the vacation of a portion of an unnamed street in Pueblo 1278 according to map by James Pascoe, known as Miscellaneous Map 36, all within boundaries of Parcel Map T.M. 84-0314, to facilitate development of their properties; and

WHEREAS, those properties adjoining the street to be vacated will continue to have access; and

WHEREAS, the public will benefit from the vacation through improved utilization of land; and

WHEREAS, the vacation is not inconsistent with the General Plan or an approved Community Plan; NOW, THEREFORE,

BE IT RESOLVED, by the Council of The City of San Diego, as follows:

1. That a portion of unnamed street according to Map by James Pascoe, known as Miscellaneous Map 36, all within the boundaries of Parcel Map T.M. 84-0314, as more particularly shown on Drawing No. 16476-B, on file in the office of the City Clerk as Document No. RR- 263716-1, which is by this reference incorporated herein and made a part hereof, be and the same is hereby ordered vacated.


RECEIVED
CITY CLERK'S OFFICE
JUL 19 11 09 AM '45
SAN DIEGO, CALIF.

[Faint, mostly illegible text, likely a letter or official document]

2. That the resolution shall not become effective unless and until the final Parcel Map T.M. 84-0314 has been approved by Council action. In the event that the final map is not approved by February 6, 1991, this resolution shall become void and be of no further force or effect.

3. That the City Engineer shall advise the City Clerk of the approval of the aforementioned Parcel Map, and that the City Clerk shall then cause a certified copy of this resolution, with drawing, attested by him under seal, to be recorded in the office of the County Recorder.

APPROVED: John W. Witt, City Attorney

By 
John K. Riess
Deputy City Attorney

JKR:mem:221.1
7/12/85
Or.Dept:E&D
SA:85-518
WO:84-0314
Dwg:16476-B
R-86-86
Form=r.sumv


R-263716

REFERENCE DRAWINGS:

11767-5-D
21989 - D

TABULATED DATA

1	N 76°30'20"E (R)		
2	N 13°29'40"W (R)		
3	Δ=90°00'00"	R = 20'	L = 31.42'
4	N 76°30'20"E		90.00'
5	N 13°29'40"W		59.13'
6	N 13°29'40"W		50.87'
7	N 89°04'59"W		113.57'
8	N 13°29'40"W		269.85'
9	Δ=4°02'50"	R= 1051'	L= 74.24'



PORTION OF GENESEE AVE.
DEDICATED PER DOC. RECORDED
OCTOBER 14, 1965 AS
FILE NO. 187536 O.R.

UNIVERSITY HILLS NO. 10
MAP 6168

773

UNIVERSITY HILLS NO. 11
MAP 6329

PORTION OF UNNAMED STREET DEDICATED PER
DOC. RECORDED OCTOBER 14, 1965 AS
FILE NO. 187536 O.R.

UNNAMED
STREET

RECORDS INDICATE THIS
PORTION NEVER DEDICATED

PROPOSED

T.M.

84 - 0314

PORTION OF GENESEE AVE. DEDICATED PER DOC.
RECORDED MAY 4, 1971 AS FILE NO. 91394 O.R.

GENESEE

AVENUE

P. L. 1278

UNIVERSITY HILLS NO. 7
MAP 5615

PANORAMA
PARK NO. 1
MAP 4977

R.O.S. 6726

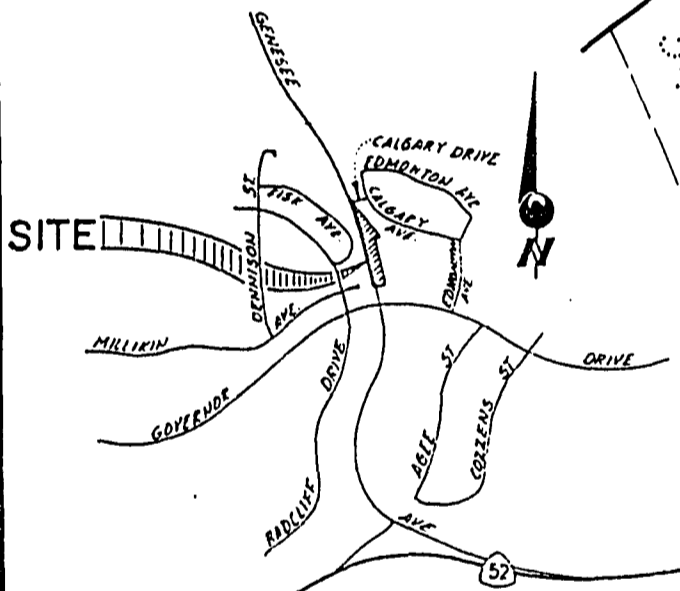
AREA OF VACATION:
0.1156 ACRES

BASIS OF BEARINGS:

THE BASIS OF BEARINGS FOR THIS MAP IS THE
NORTHERLY LINE OF UNIVERSITY HILLS NO. 7,
MAP 5615, I.E. N 38°00'00"W.

LEGEND

INDICATES UNNAMED STREET VACATED



VICINITY MAP

NO SCALE

burkett & wong
structural & civil
engineers
3434 fourth avenue
san diego, ca. 92103
phone (619) 299-5550

ENGINEER OF WORK:

James R. Raymond
JAMES R. RAYMOND DATE
R.C.E. 32093 5-16-85

DOCUMENT NO. PR-263716-1

FILED JUL 22 1985

OFFICE OF THE CITY CLERK
SAN DIEGO, CALIFORNIA

STREET VACATION:

PORTION OF UNNAMED STREET ADJACENT TO THE EASTERLY RIGHT-OF-WAY LINE OF GENESEE AVENUE WITHIN
LOT 1278 OF THE PUEBLO LANDS OF SAN DIEGO IN THE CITY OF SAN DIEGO, COUNTY OF
SAN DIEGO, STATE OF CALIFORNIA ACCORDING TO MAP THEREOF BY JAMES PASCOE KNOWN AS MISCELLANEOUS
MAP NO. 36 (FOR PROPOSED T.M. 84-0314.)

DESCRIPTION	BY	APPROVED	DATE	FILED
ORIGINAL				

CITY OF SAN DIEGO, CALIFORNIA

SHEET 1 OF 1 SHEET

T.M. 84-0314
W.D. 840314
NO. SA 85-518

Robert A. Venere
FOR CITY ENGINEER DATE July 3, 1985

Robert A. Venere
CONTROL CERTIFICATION

252-1707
LAMBERT COORDINATES

16476-B

5-29-85
#2974

R. 263716

00629

JUL 22 1985

Passed and adopted by the Council of The City of San Diego on
by the following vote:

Councilmen	Yeas	Nays	Not Present	Ineligible
Bill Mitchell	<input checked="" type="checkbox"/>	<input type="checkbox"/>	<input type="checkbox"/>	<input type="checkbox"/>
Bill Cleator	<input checked="" type="checkbox"/>	<input type="checkbox"/>	<input type="checkbox"/>	<input type="checkbox"/>
Gloria McColl	<input checked="" type="checkbox"/>	<input type="checkbox"/>	<input type="checkbox"/>	<input type="checkbox"/>
William Jones	<input checked="" type="checkbox"/>	<input type="checkbox"/>	<input type="checkbox"/>	<input type="checkbox"/>
Ed Struikama	<input checked="" type="checkbox"/>	<input type="checkbox"/>	<input type="checkbox"/>	<input type="checkbox"/>
Mike Gotch	<input checked="" type="checkbox"/>	<input type="checkbox"/>	<input type="checkbox"/>	<input type="checkbox"/>
District 7-vacant	<input type="checkbox"/>	<input type="checkbox"/>	<input type="checkbox"/>	<input type="checkbox"/>
Uvaldo Martinez	<input checked="" type="checkbox"/>	<input type="checkbox"/>	<input type="checkbox"/>	<input type="checkbox"/>
Mayor Roger Hedgecock	<input checked="" type="checkbox"/>	<input type="checkbox"/>	<input type="checkbox"/>	<input type="checkbox"/>

AUTHENTICATED BY:

ROGER HEDGECOCK

Mayor of The City of San Diego, California.

(Seal)

CHARLES G. ABDELNOUR

City Clerk of The City of San Diego, California.

By Ellen Bovard, Deputy.

Office of the City Clerk, San Diego, California

Resolution Number R-263716 Adopted JUL 22 1985