

(R-85-2520)

RESOLUTION NUMBER R- 263820

ADOPTED ON AUG 6 1985

A RESOLUTION ESTABLISHING AN UNDERGROUND UTILITY DISTRICT TO BE KNOWN AND DENOMINATED AS THE SAN YSIDRO BOULEVARD (SUNSET LANE TO 150' N. OF SUNSET LANE AND 450' N. OF AVERIL ROAD TO SMYTHE AVENUE) UNDERGROUND UTILITY DISTRICT.

WHEREAS, by Resolution No. R- 263625 a public hearing was called for on AUG 6 1985 at the hour of 10:00 a.m. in the Council Chambers of the City Administration Building, 202 C Street, San Diego, California, to determine whether the public health, safety or general welfare requires the removal of poles, overhead wires and associated structures and the underground installation of wires and facilities for supplying electric, communication, community antenna television or similar or associated service within that certain area of the City of San Diego more particularly described as follows:

The southerly 200' of Section 35, T18SR2W between a line parallel to and 235' west of the westerly line of Averil Road, and the westerly line of Averil Road; the southerly 200' of Section 35, T18SR2W between a line parallel to and 140' east of the easterly line of Averil Road, and the easterly line of Averil Road; the southerly 200' of Lots A-265 through A-267, all of Lots A-263 and A-264, the westerly 175' of Lot A-290, all of Lots A-289 and A-288, the southerly 90' of Lot A-287, the southerly 50' of Lot A-286, all in San Ysidro Addition Map 1500; the southerly 100' of Lot 1 of Plaza de San Ysidro Unit 1, Map 6592.

Said district shall also include the following described public rights-of-way:

SAN YSIDRO BOULEVARD between a line parallel to and 340' west of the westerly line of Averil Road and the easterly line of Smythe Avenue; and also the portion of SAN YSIDRO BOULEVARD between a line parallel to and 150' north of Sunset Lane and the southerly line of Sunset Lane; the southerly half of SUNSET LANE between a line parallel to and 300' east of the easterly line of San Ysidro Boulevard and the easterly line of San Ysidro Boulevard; all as more particularly shown on Drawing No. 22151-D entitled "SAN YSIDRO BOULEVARD (SUNSET LANE TO 150' N. OF SUNSET LANE AND 450' N. OF AVERIL ROAD TO SMYTHE AVENUE) UNDERGROUND UTILITY DISTRICT," copies of which are on file in the office of the City Clerk as Document No. RR- 263625 and attached hereto and incorporated herein as Exhibit A; and

WHEREAS, notice of such hearing has been given by the City Clerk to all affected property owners as defined in Chapter VI, Article 1, Division 5 of the San Diego Municipal Code, and the utilities concerned in the manner and for the time required by law; and

WHEREAS, such hearing has been duly and regularly held and all persons interested have been given an opportunity to be heard; NOW, THEREFORE,

BE IT RESOLVED, by the Council of the City of San Diego, as follows:

1. The City Council does hereby find and determine that the public health, safety and general welfare require the removal of


poles, overhead wires and associated overhead structures and the underground installation of wires and facilities for supplying electric, communication, community antenna television or similar or associated service within the area set forth above and that pursuant to Chapter VI, Article 1, Division 5 of the San Diego Municipal Code, the above-described area is hereby declared to be an underground utility district in the City of San Diego, and the maps and document referred to above are hereby incorporated as a part of this resolution.

2. The City Council shall by subsequent resolution fix the date upon which the property in the district must be ready to receive underground service, and shall by subsequent resolution order the removal of all poles, overhead wires and associated overhead structures and the underground installation of wires and facilities for supplying electric, communication, community antenna television or similar or associated service.

3. The City Clerk be and he is hereby instructed to notify all affected persons as defined in Chapter VI, Article 1, Division 5 of the San Diego Municipal Code, and all affected utility companies of the adoption of this resolution within fifteen (15) days after the date of such adoption. The City Clerk shall further notify said affected persons as defined in Chapter VI, Article 1, Division 5 of the San Diego Municipal Code of the necessity that if they desire to continue to receive electric, communication, community antenna television or similar or associated service they shall provide at their own expense all necessary facility changes on their premises so as to receive

underground service from the lines relocated underground of the supplying utility company subject to applicable rules, regulations and tariffs of the respective utility company on file with the Public Utilities Commission of the State of California (as of the date of adoption of this resolution) and subject to all other applicable requirements of State law and City ordinances. The Clerk's notification shall be made in the manner provided in Chapter VI, Article 1, Division 5 of the San Diego Municipal Code.

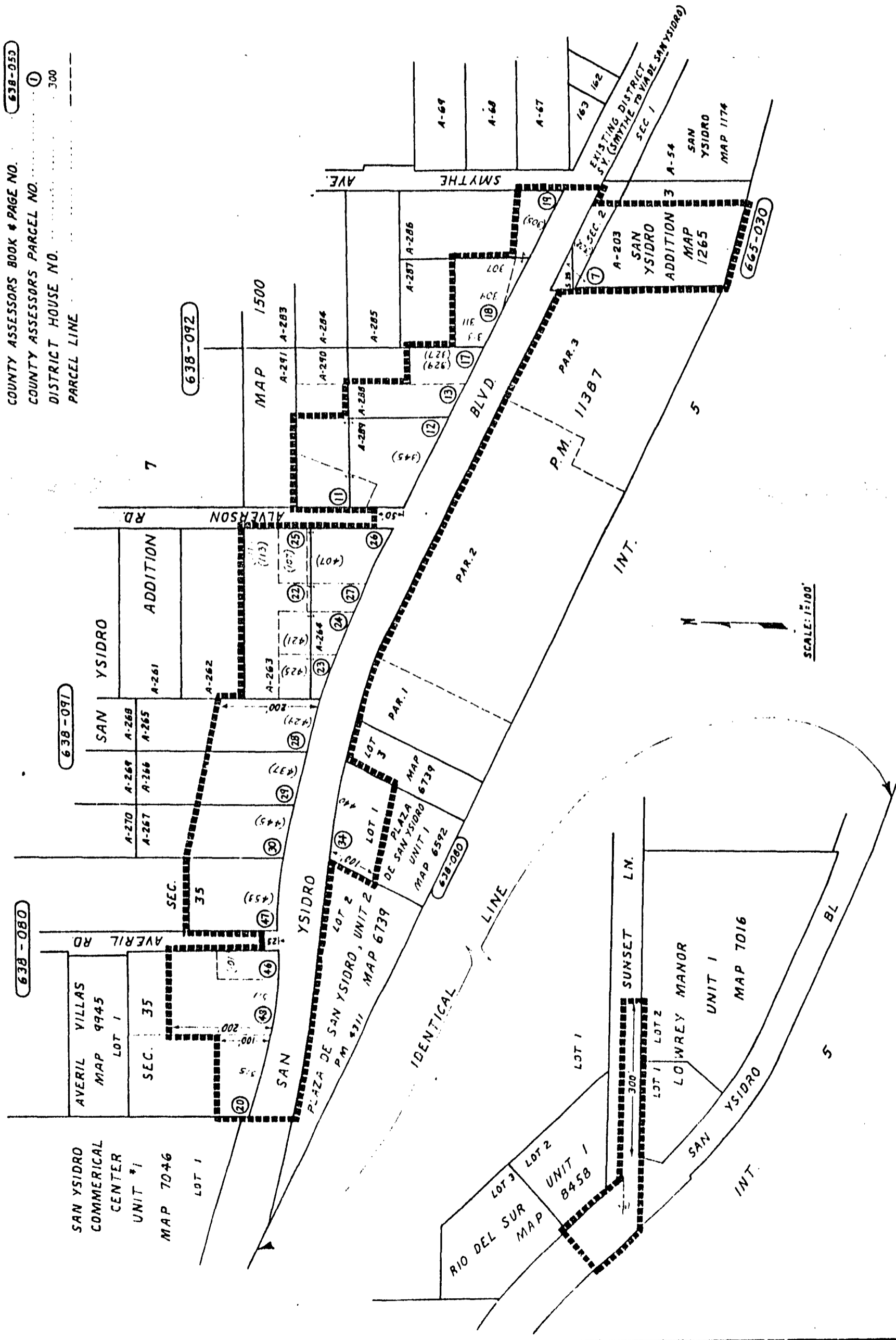
APPROVED: John W. Witt, City Attorney

By   
John K. Riess  
Deputy City Attorney

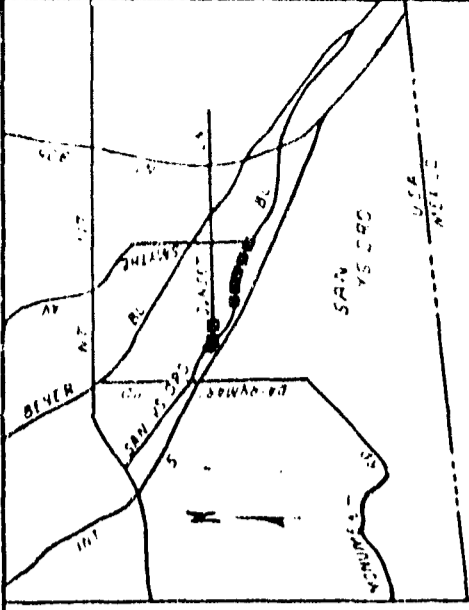
JKR:mem:460  
6/19/85  
Or.Dept:E&D  
R-85-2520  
Form=r.uest

00932

**LEGEND:**  
 BOUNDARY OF UTILITY DISTRICT  
 COUNTY ASSESSORS BOOK & PAGE NO. **638-059**  
 COUNTY ASSESSORS PARCEL NO. ①  
 DISTRICT HOUSE NO. 300  
 PARCEL LINE



LOCATION MAP



DOCUMENT NO. **RA-263625**

FILED **JUL 8 1985**  
 OFFICE OF THE CITY CLERK  
 SAN DIEGO, CALIFORNIA

RESOLUTION NO. \_\_\_\_\_  
 DATE ADOPTED \_\_\_\_\_

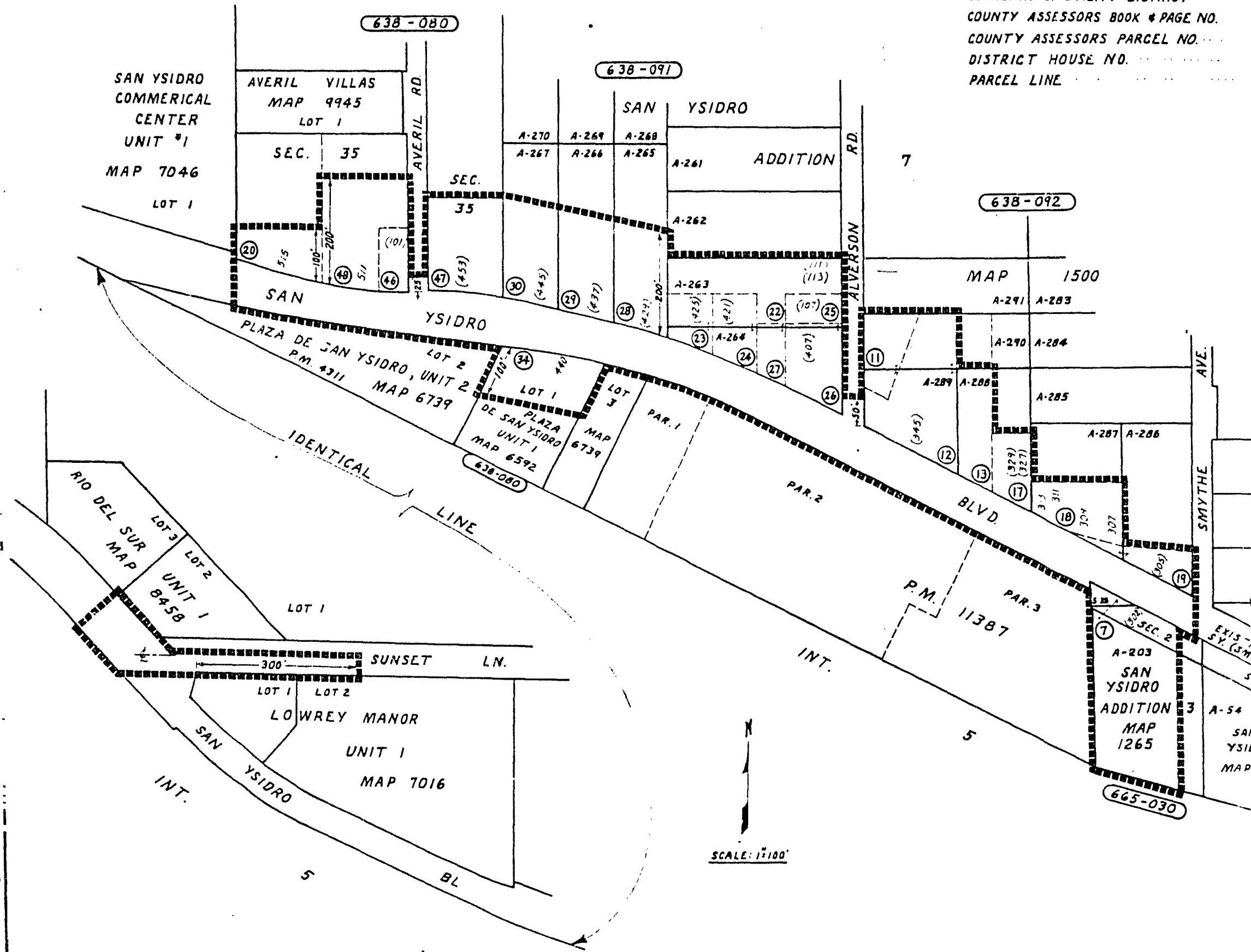
<b>SAN YSIDRO BOULEVARD</b>	
450' N. OF AVERIL RD. TO SMYTHE AVE.	
4' SUNSET LN. TO 150' N. OF SUNSET LN.	
UNDERGROUND UTILITY DISTRICT	
CITY OF SAN DIEGO, CALIFORNIA	NO. <b>118654</b>
SHEET 1 OF 1 SHEETS	
DATE	142-1732
FILE NO.	22151-D

00933

00934

**LEGEND:**

BOUNDARY OF UTILITY DISTRICT  
COUNTY ASSESSORS BOOK & PAGE NO.  
COUNTY ASSESSORS PARCEL NO.  
DISTRICT HOUSE NO.  
PARCEL LINE



SCALE: 1:100'

**LEGEND:**

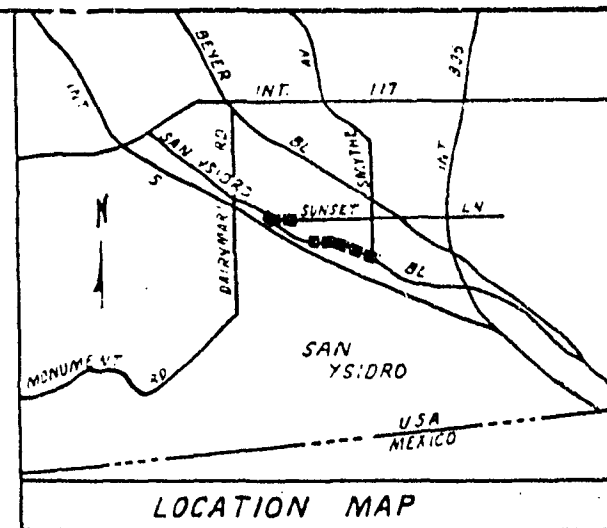
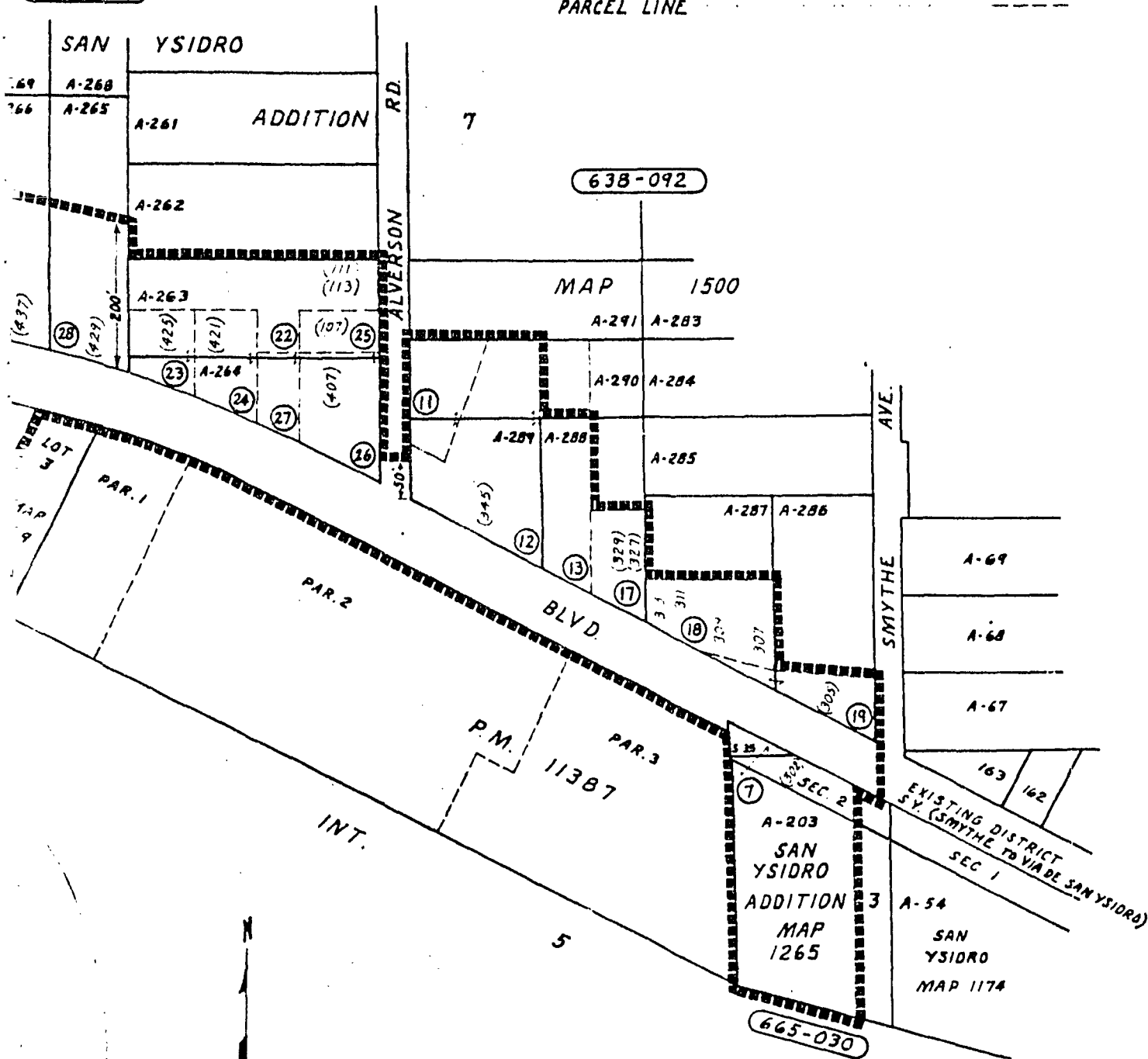
BOUNDARY OF UTILITY DISTRICT  
 COUNTY ASSESSORS BOOK & PAGE NO.  
 COUNTY ASSESSORS PARCEL NO.  
 DISTRICT HOUSE NO.  
 PARCEL LINE

638-053

①

300

638-091



LOCATION MAP

DOCUMENT NO. **RR-263625**

FILED **JUL 8 1985**

OFFICE OF THE CITY CLERK  
 SAN DIEGO, CALIFORNIA

RESOLUTION NO. \_\_\_\_\_

DATE ADOPTED \_\_\_\_\_

**SAN YSIDRO BOULEVARD**  
 450' N. OF AVERIL RD. TO SMYTHE AVE.  
 & SUNSET LN. TO 150' N. OF SUNSET LN.  
 UNDERGROUND UTILITY DISTRICT

CITY OF SAN DIEGO, CALIFORNIA  
 ENGINEERING DEPARTMENT  
 SHEET 1 OF 2 SHEETS

NO. **118654**

DESIGNED BY \_\_\_\_\_ DATE \_\_\_\_\_  
 CHECKED BY \_\_\_\_\_ DATE \_\_\_\_\_

DRAWN BY **DW** DATE **6/25**

PROJECT NO. **142-1752**

DATE STARTED \_\_\_\_\_ DATE COMPLETED \_\_\_\_\_

**22151-D**

00933 00934

357

Passed and adopted by the Council of The City of San Diego on AUG 6 1985,  
by the following vote:

Councilmen	Yeas	Nays	Not Present	Ineligible
Bill Mitchell	<input checked="" type="checkbox"/>	<input type="checkbox"/>	<input type="checkbox"/>	<input type="checkbox"/>
Bill Cleator	<input checked="" type="checkbox"/>	<input type="checkbox"/>	<input type="checkbox"/>	<input type="checkbox"/>
Gloria McColl	<input checked="" type="checkbox"/>	<input type="checkbox"/>	<input type="checkbox"/>	<input type="checkbox"/>
William Jones	<input checked="" type="checkbox"/>	<input type="checkbox"/>	<input type="checkbox"/>	<input type="checkbox"/>
Ed Struiksm	<input type="checkbox"/>	<input type="checkbox"/>	<input checked="" type="checkbox"/>	<input type="checkbox"/>
Mike Gotch	<input checked="" type="checkbox"/>	<input type="checkbox"/>	<input type="checkbox"/>	<input type="checkbox"/>
District 7	<input type="checkbox"/>	<input type="checkbox"/>	<input type="checkbox"/>	<input type="checkbox"/>
Uvaldo Martinez	<input checked="" type="checkbox"/>	<input type="checkbox"/>	<input type="checkbox"/>	<input type="checkbox"/>
Mayor Roger Hedgecock	<input checked="" type="checkbox"/>	<input type="checkbox"/>	<input type="checkbox"/>	<input type="checkbox"/>

VACANT

AUTHENTICATED BY:

ROGER HEDGECOCK

Mayor of The City of San Diego, California.

CHARLES G. ABDELNOUR

City Clerk of The City of San Diego, California.

By June A. Blackwell, Deputy.

(Seal)

Office of the City Clerk, San Diego, California

Resolution Number R-263820 Adopted AUG 6 1985

00934  
00933