

(R-86-74)

RESOLUTION NUMBER R- 263931

ADOPTED ON AUG 20 1985

A RESOLUTION ESTABLISHING AN UNDERGROUND  
UTILITY DISTRICT TO BE KNOWN AND DENOMINATED  
AS THE UNIVERSITY AVENUE (FLORIDA STREET TO  
IDAHO STREET) UNDERGROUND UTILITY DISTRICT.

WHEREAS, by Resolution No. R- 263748, a public hearing was called for on AUG 20 1985 at the hour of 10:00 A.M. in the Council Chambers of the City Administration Building, 202 C Street, San Diego, California, to determine whether the public health, safety or general welfare requires the removal of poles, overhead wires and associated structures and the underground installation of wires and facilities for supplying electric, communication, community antenna television or similar or associated service within that certain area of the City of San Diego more particularly described as follows:

Lots 23 and 24 of Block 196, lots 25 through 28 of Block 197, the easterly 115' of lots 25 through 28 of Block 198, the westerly 70' of lots 21 through 24, and lots 25 through 30 of Block 199, lots 21 through 26 of Block 200, the westerly 100' of lots 21 through 24 and the easterly 115' of lots 25 through 28 of Block 201, lots 21 through 28 of Block 202, lots 21 through 28 of Block 203, lots 49 and 50 of Block 257, all of University Heights Map 558; the easterly 115' of lots 39 through 43 and the westerly 115' of lots 15 through 19 of Block 67, the easterly 115' of lots 39 through 42 and lots 15 and 16 of Block 72, lots 15 through 18

and lots 39 through 42 of Block 77, all of Park Villas Map 438; the easterly 115' of lots 13 through 16 of Block 1, lots 13 through 16 and lots 33 through 36 of Block 2, lots 13 through 36 of Block 3, lots 13 through 16 and lots 33 through 36 of Block 4, all of Pauly's Addition Map 65.

Said district shall also include the following described public rights-of-way:

UNIVERSITY AVENUE between a line parallel to and 25' west of the westerly line of Florida Street and the westerly line of Idaho Street; FLORIDA STREET between a line parallel to and 25' north of the northerly line of University Avenue and the northerly line of University Avenue, and between a line parallel to and 25' south of the southerly line of University Avenue and the southerly line of University Avenue; MISSISSIPPI STREET between a line parallel to and 50' north of the northerly line of University Avenue and the northerly line of University Avenue, and between a line parallel to and 25' south of the southerly line of University Avenue and the southerly line of University Avenue; LOUISIANA STREET between a line parallel to and 25' north of the northerly line of University Avenue and the northerly line of University Avenue, and between a line parallel to and 25' south of the southerly line of University Avenue and the southerly line of University Avenue; TEXAS STREET between a line parallel to and 25' north of the northerly line of University Avenue and the northerly line of University Avenue, and between a line parallel to and 25' south of the southerly line of University Avenue and the southerly line of University Avenue;

ARIZONA STREET between a line parallel to and 25' north of the northerly line of University Avenue and the northerly line of University Avenue, and between a line parallel to and 100' south of the southerly line of University Avenue and the southerly line of University Avenue; ARNOLD AVENUE between a line parallel to and 25' south of the southerly line of University Avenue and the southerly line of University Avenue; HAMILTON STREET between a line parallel to and 25' north of the northerly line of University Avenue and the northerly line of University Avenue; VILLA TERRACE between a line parallel to and 25' south of the southerly line of University Avenue and the southerly line of University Avenue; OREGON STREET between a line parallel to and 100' north of the northerly line of University Avenue and the northerly line of University Avenue; PERSHING AVENUE between a line parallel to and 25' south of the southerly line of University Avenue and the southerly line of University Avenue; ALLEY IN BLOCK 196 between a line parallel to and 25' north of the northerly line of University Avenue and the northerly line of University Avenue; ALLEY IN BLOCK 197 between a line parallel to and 100' north of the northerly line of University Avenue and the northerly line of University Avenue; ALLEY IN BLOCK 198 between a line parallel to and 25' north of the northerly line of University Avenue and the northerly line of University Avenue; ALLEY IN BLOCK 199 between a line parallel to and 25' north of the northerly line of University Avenue and the northerly line of University Avenue; ALLEY IN BLOCK 200 between a line parallel to and 25' north of the northerly line of University Avenue and the

northerly line of University Avenue; ALLEY IN BLOCK 201 between a line parallel to and 25' north of the northerly line of University Avenue and the northerly line of University Avenue; ALLEY IN BLOCK 202 between a line parallel to and 25' north of the northerly line of University Avenue and the northerly line of University Avenue; ALLEY IN BLOCK 203 between a line parallel to and 25' north of the northerly line of University Avenue and the northerly line of University Avenue; ALLEY IN BLOCK 257 between a line parallel to and 25' south of the southerly line of University Avenue and the southerly line of University Avenue, all in UNIVERSITY HEIGHTS MAP 558; ALLEY IN BLOCK 62 between a line parallel to and 25' south of the southerly line of University Avenue and the southerly line of University Avenue; ALLEY IN BLOCK 67 between a line parallel to and 25' south of the southerly line of University Avenue and the southerly line of University Avenue; ALLEY IN BLOCK 72 between a line parallel to and 25' south of the southerly line of University Avenue and the southerly line of University Avenue; ALLEY IN BLOCK 71 between a line parallel to and 25' south of the southerly line of University Avenue and the southerly line of University Avenue, all in PARK VILLAS MAP 438; all as more particularly shown on Drawing No. 22134-D entitled "UNIVERSITY AVENUE (FLORIDA STREET TO IDAHO STREET) UNDERGROUND UTILITY DISTRICT," copies of which are on file in the office of the City Clerk as Document No. RR-263748 and attached hereto and incorporated herein as Exhibit A; and

WHEREAS, notice of such hearing has been given by the City Clerk to all affected property owners as defined in Chapter VI, Article 1, Division 5 of the San Diego Municipal Code, and the utilities concerned in the manner and for the time required by law; and

WHEREAS, such hearing has been duly and regularly held and all persons interested have been given an opportunity to be heard; NOW, THEREFORE,

BE IT RESOLVED, by the Council of the City of San Diego, as follows:

1. The City Council does hereby find and determine that the public health, safety and general welfare require the removal of poles, overhead wires and associated overhead structures and the underground installation of wires and facilities for supplying electric, communication, community antenna television or similar or associated service within the area set forth above and that pursuant to Chapter VI, Article 1, Division 5 of the San Diego Municipal Code, the above-described area is hereby declared to be an underground utility district in the City of San Diego, and the maps and document referred to above are hereby incorporated as a part of this resolution.

2. The City Council shall by subsequent resolution fix the date upon which the property in the district must be ready to receive underground service, and shall by subsequent resolution order the removal of all poles, overhead wires and associated overhead structures and the underground installation of wires and facilities for supplying electric, communication, community

antenna television or similar or associated service.

3. The City Clerk be and he is hereby instructed to notify all affected persons as defined in Chapter VI, Article 1, Division 5 of the San Diego Municipal Code, and all affected utility companies of the adoption of this resolution within fifteen (15) days after the date of such adoption. The City Clerk shall further notify said affected persons as defined in Chapter VI, Article 1, Division 5 of the San Diego Municipal Code of the necessity that if they desire to continue to receive electric, communication, community antenna television or similar or associated service they shall provide at their own expense all necessary facility changes on their premises so as to receive underground service from the lines relocated underground of the supplying utility company subject to applicable rules, regulations and tariffs of the respective utility company on file with the Public Utilities Commission of the State of California (as of the date of adoption of this resolution) and subject to all other applicable requirements of State law and City ordinances. The Clerk's notification shall be made in the manner provided in Chapter VI, Article 1, Division 5 of the San Diego Municipal Code.

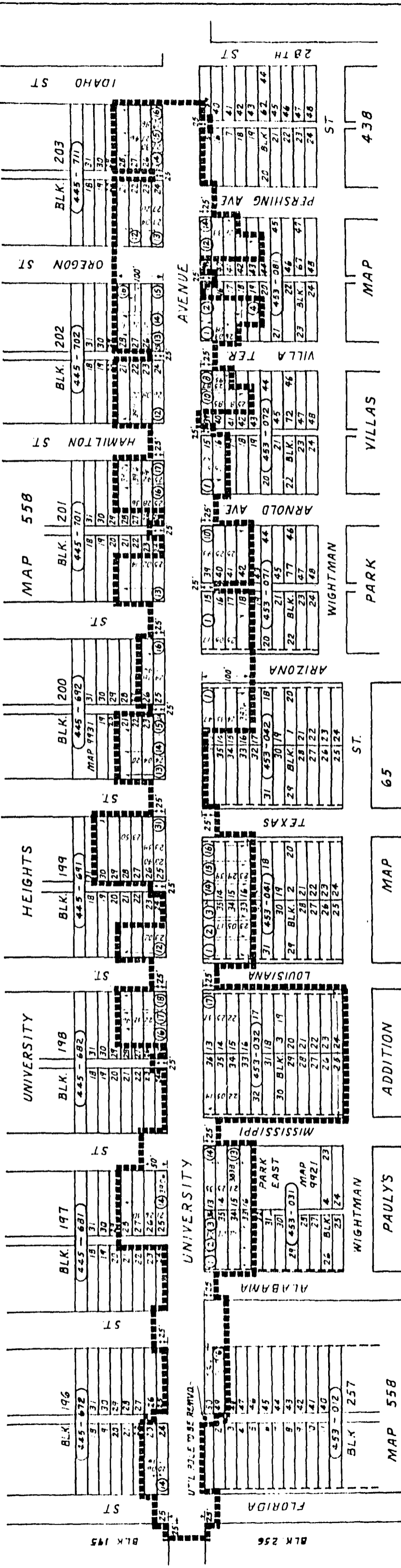
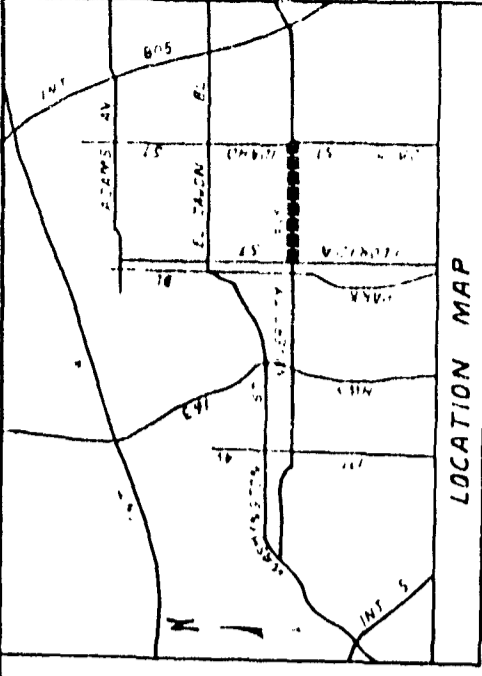
APPROVED: John W. Witt, City Attorney

By   
John K. Riess, Deputy

JKR:mem:460  
7/11/85  
Or.Dept:E&D  
R-86-74  
Form=r.uest

**LEGEND:**  
 BOUNDARY OF UTILITY DISTRICT .....  
 COUNTY ASSESSORS BOOK & PAGE NO. (445-100)  
 COUNTY ASSESSORS PARCEL NO. ①  
 DISTRICT HOUSE NO. 2500  
 PARCEL LINE .....

SCALE: NONE



**RR-263748**  
 DOCUMENT NO. **JUL 29 1985**  
 FILED  
 OFFICE OF THE CITY CLERK  
 SAN DIEGO, CALIFORNIA

RESOLUTION NO. **R-263748** DATE ADOPTED **JUL 29 1985**

UNIVERSITY AVENUE	
FLORIDA STREET TO IDAHO STREET	
UNDERGROUND UTILITY DISTRICT	
CITY OF SAN DIEGO, CALIFORNIA	NO. 118657
SHEET 1 OF 1 SHEETS	
DATE: 7/29/85	
DRAWN BY: [Signature]	
CHECKED BY: [Signature]	
CONTRACT NO. 212-1725	
PROJECT NO. 22134 - D	

01280 R-263931

**LEGEND:**

BOUNDARY OF UTILITY DISTRICT

COUNTY ASSESSORS BOOK & PAGE NO.

445-100

COUNTY ASSESSORS PARCEL NO.

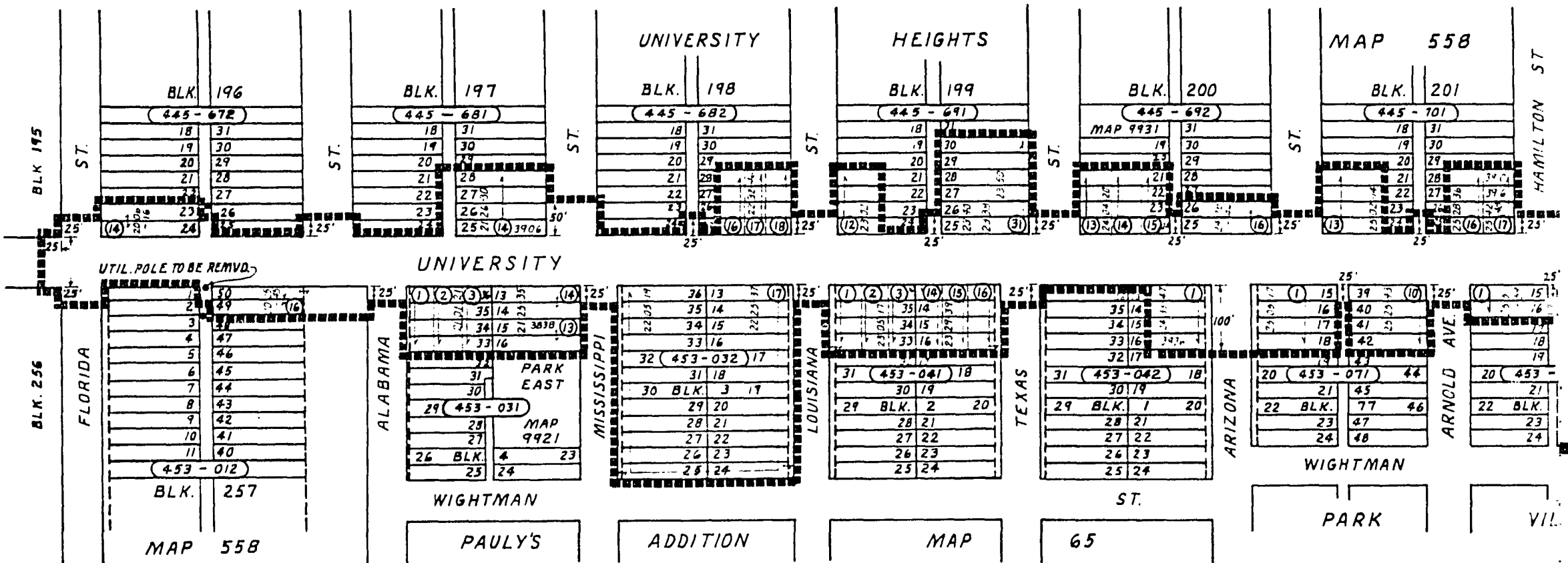
①

DISTRICT HOUSE NO.

2500

PARCEL LINE

SCALE: NONE



RR-26374  
 DOCUMENT NO. 26374  
 FILED JUL 29 1985  
 OFFICE OF THE CITY CLERK  
 SAN DIEGO, CALIFORNIA

RESOLUTION NO. RR-263748 DATE ADOPTED \_\_\_\_\_



**LEGEND:**

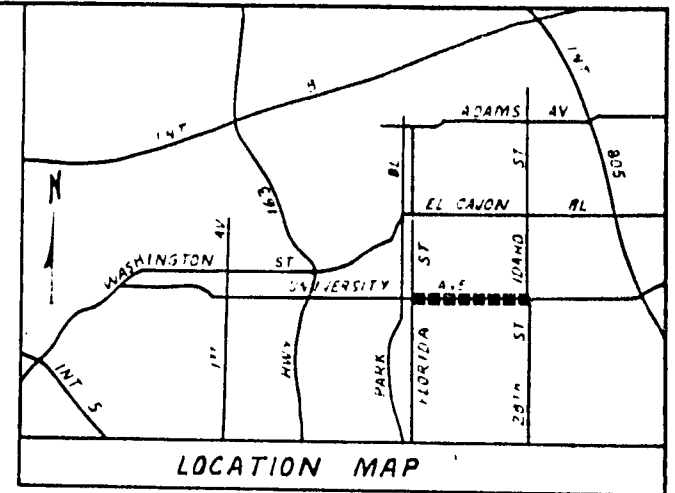
BOUNDARY OF UTILITY DISTRICT  
 COUNTY ASSESSORS BOOK & PAGE NO.  
 COUNTY ASSESSORS PARCEL NO.  
 DISTRICT HOUSE NO.  
 PARCEL LINE



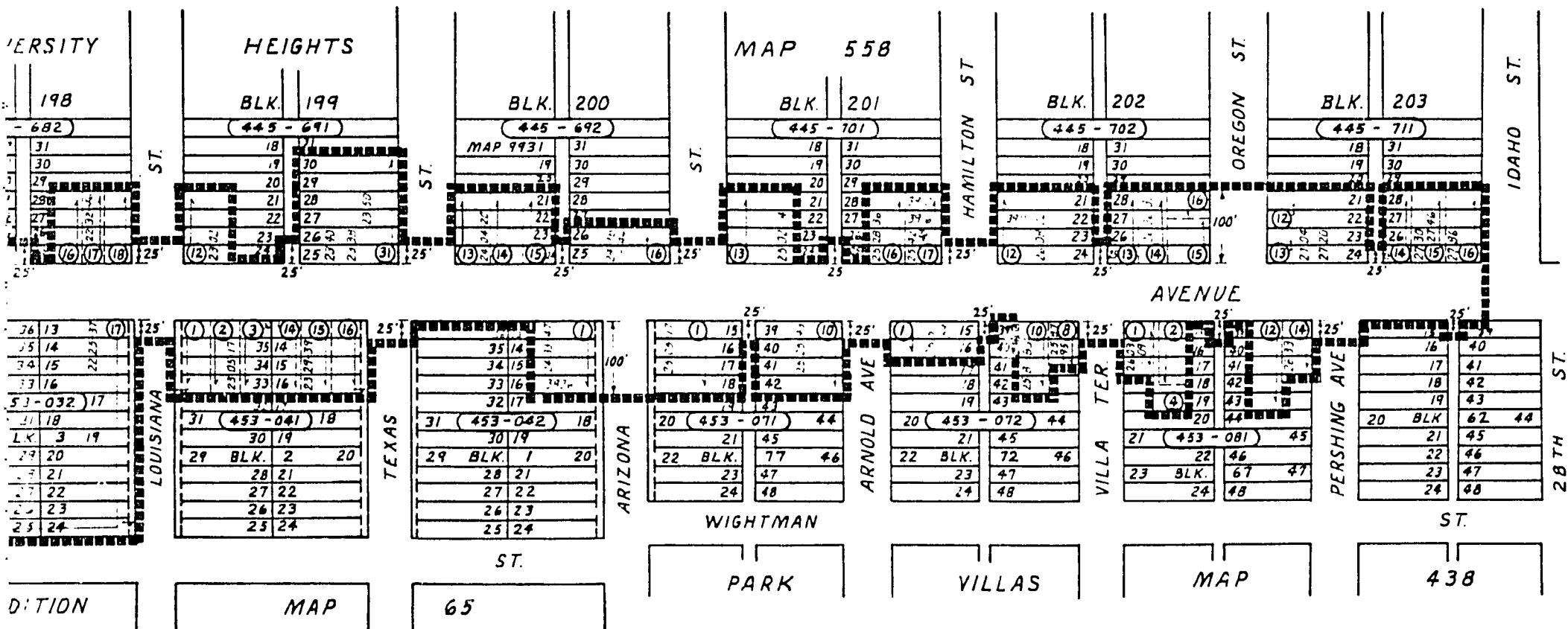
445-100

①

2500



LOCATION MAP



RR-263748  
 DOCUMENT NO. RR-263748  
 FILED JUL 29 1985  
 OFFICE OF THE CITY CLERK  
 SAN DIEGO, CALIFORNIA

RESOLUTION NO. RR-263748 DATE ADOPTED JUL 29 1985

UNIVERSITY AVENUE FLORIDA STREET TO IDAHO STREET UNDERGROUND UTILITY DISTRICT	
CITY OF SAN DIEGO, CALIFORNIA ENGINEERING DEPARTMENT SHEET 1 OF 1 SHEETS	NO. 118657
DATE: _____ BY: _____ DW F. J. J. J.	212-1725
22134 - D	

4225

01281

R-263931

AUG 20 1985

Passed and adopted by the Council of The City of San Diego on .....  
by the following vote:

Councilmen	Yeas	Nays	Not Present	Ineligible
Bill Mitchell	<input checked="" type="checkbox"/>	<input type="checkbox"/>	<input type="checkbox"/>	<input type="checkbox"/>
Bill Cleator	<input checked="" type="checkbox"/>	<input type="checkbox"/>	<input type="checkbox"/>	<input type="checkbox"/>
Gloria McColl	<input checked="" type="checkbox"/>	<input type="checkbox"/>	<input type="checkbox"/>	<input type="checkbox"/>
William Jones	<input type="checkbox"/>	<input type="checkbox"/>	<input checked="" type="checkbox"/>	<input type="checkbox"/>
Ed Struiksmas	<input type="checkbox"/>	<input type="checkbox"/>	<input checked="" type="checkbox"/>	<input type="checkbox"/>
Mike Gotch	<input checked="" type="checkbox"/>	<input type="checkbox"/>	<input type="checkbox"/>	<input type="checkbox"/>
District 7 - vacant	<input type="checkbox"/>	<input type="checkbox"/>	<input type="checkbox"/>	<input type="checkbox"/>
Uvaldo Martinez	<input checked="" type="checkbox"/>	<input type="checkbox"/>	<input type="checkbox"/>	<input type="checkbox"/>
Mayor Roger Hedgecock	<input type="checkbox"/>	<input type="checkbox"/>	<input checked="" type="checkbox"/>	<input type="checkbox"/>

AUTHENTICATED BY:

ROGER HEDGECOCK

Mayor of The City of San Diego, California.

(Seal)

CHARLES G. ABDELNOUR

City Clerk of The City of San Diego, California.

By *Ellen Bovard*, Deputy.

Office of the City Clerk, San Diego, California

Resolution Number **R 263931** Adopted **AUG 20 1985**

01281  
1260