

(R-86-573)


RESOLUTION NUMBER R- 264212

ADOPTED ON OCT 14 1985

BE IT RESOLVED, by the Council of The City of San Diego, that the street currently known as Mahina Way located in Palm Pacifica, Unit No. 2, Subdivision Map No. 11001, as more particularly shown on Drawing No. 16490-B, on file in the office of the City Clerk as Document No. RR- 264212, be and the same is hereby renamed Mabuhay Way.

BE IT FURTHER RESOLVED, that the City Manager be and he is hereby authorized to install the necessary signs and markings to indicate the new street name.

APPROVED: JOHN W. WITT, City Attorney

By   
John K. Riess  
Deputy City Attorney

JKR:mem  
9/27/85  
Or.Dept:E&D  
TM:83-0544  
WO:840209  
Dwg:16490-B  
R-86-573  
Form=r.none

Passed and adopted by the Council of The City of San Diego on OCT 14 1985,  
by the following vote:

Councilmen	Yeas	Nays	Not Present	Ineligible
Bill Mitchell	<input checked="" type="checkbox"/>	<input type="checkbox"/>	<input type="checkbox"/>	<input type="checkbox"/>
Bill Cleator	<input checked="" type="checkbox"/>	<input type="checkbox"/>	<input type="checkbox"/>	<input type="checkbox"/>
Gloria McColl	<input checked="" type="checkbox"/>	<input type="checkbox"/>	<input type="checkbox"/>	<input type="checkbox"/>
William Jones	<input type="checkbox"/>	<input type="checkbox"/>	<input checked="" type="checkbox"/>	<input type="checkbox"/>
Ed Struiksma	<input checked="" type="checkbox"/>	<input type="checkbox"/>	<input type="checkbox"/>	<input type="checkbox"/>
Mike Gotch	<input checked="" type="checkbox"/>	<input type="checkbox"/>	<input type="checkbox"/>	<input type="checkbox"/>
District 7 - vacant	<input type="checkbox"/>	<input type="checkbox"/>	<input type="checkbox"/>	<input type="checkbox"/>
Uvaldo Martinez	<input checked="" type="checkbox"/>	<input type="checkbox"/>	<input type="checkbox"/>	<input type="checkbox"/>
Mayor Roger Hedgecock	<input type="checkbox"/>	<input type="checkbox"/>	<input checked="" type="checkbox"/>	<input type="checkbox"/>

AUTHENTICATED BY:

**ROGER HEDGECOCK**

Mayor of The City of San Diego, California.

(Seal)

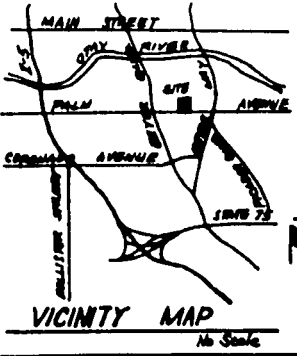
**CHARLES G. ABDELNOUR**

City Clerk of The City of San Diego, California.

By *Ellen Board*, Deputy.

Office of the City Clerk, San Diego, California

Resolution Number R-264212 Adopted OCT 14 1985

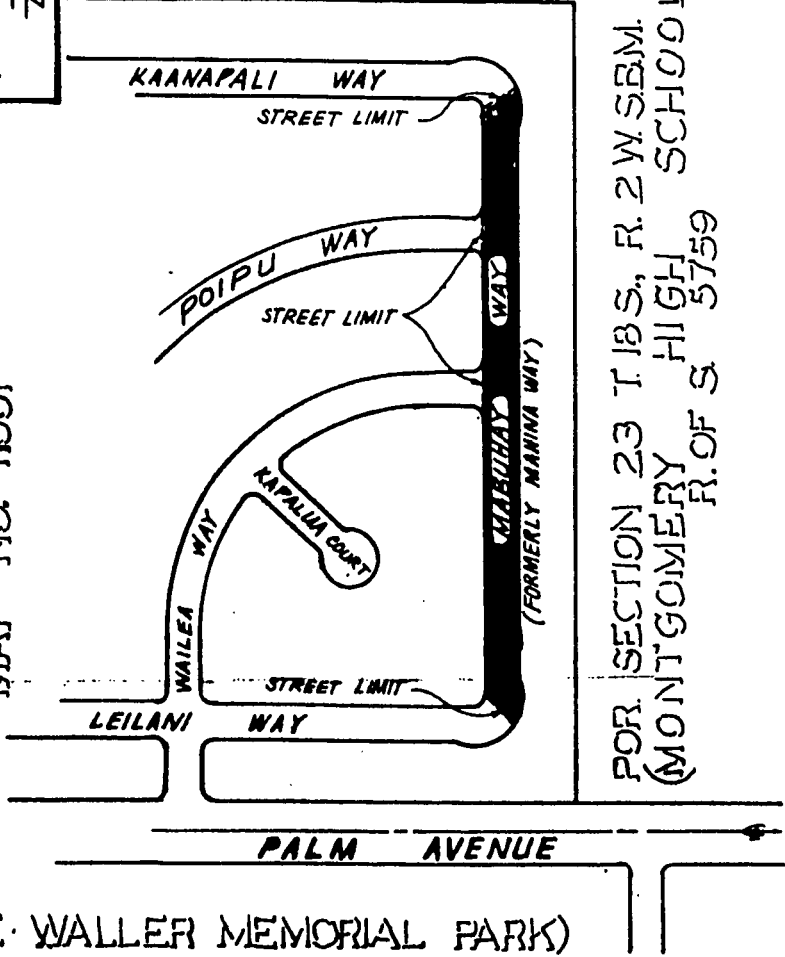


BRIMHALL'S ADD.  
MAP NO 598

POR. SECTION 23 T 18 S., R. 2 W. S.B.M.  
(MONTGOMERY HIGH SCHOOL)  
R. OF S. 5759

PALM PACIFICA UNIT NO 2  
MAP NO 11001

Scale 1"=200'



(LUCKIE WALLER MEMORIAL PARK)

LEGEND:  
MABUHAY WAY (FORMERLY MAHINA WAY)

CORDOVA ENGINEERING CORP.  
8240 PARKWAY DR # 204  
LA MESA, CALIF. 92044  
TEL. (619) 964-8200  
*Ernest J. Cordova* 5/10/85  
Ernest J. Cordova P.E. No. 10765 Date

DOCUMENT NO. RR-264212  
FILED OCT 14 1985  
OFFICE OF THE CITY CLERK  
SAN DIEGO, CALIFORNIA

STREET NAME CHANGE: MAHINA WAY TO MABUHAY WAY IN PALM PACIFICA UNIT NO 2, MAP NO 11001

DESCRIPTION	BY	APPROVED	DATE	FILED	CITY OF SAN DIEGO, CALIFORNIA	W.O. NO.
ORIGINAL					SHEET 1 OF 1 SHEET	NO. 840209
					<i>P. J. Brimhall</i> 7-12-85 FOR CITY ENGINEER DATE	CONTROL CERTIFICATION
						152-177 LAMBERT COORDINATES
					STATUS	16490 - B