

(R-86-994)

RESOLUTION NUMBER R- 264540

ADOPTED ON NOV 25 1985

WHEREAS, the vacation of the City's interest in unneeded slope, landscape and drainage rights affecting Section 1, Township 14 South, Range 4 West, S.B.M., as more particularly shown on Drawing No. 16388-B, attached hereto as Exhibit "A", has been requested by the affected property owner; and

WHEREAS, the owner wishes to clear title to his land of all unnecessary rights in order to permit better utilization of the property; and

WHEREAS, the herein-described rights have never been used, and are surplus to City needs; and

WHEREAS, this action is exempt from the provisions of the California Environmental Quality Act of 1970 under City guidelines for implementation of said Act, as amended; NOW, THEREFORE,


BE IT RESOLVED, by the Council of The City of San Diego, as follows:

1. That pursuant to Section 8300 et seq. of the Streets and Highways Code the slope, landscape and drainage rights, as more particularly shown on the drawing attached hereto, are hereby vacated.

2. That the City Clerk of said City be, and he is hereby authorized and directed to cause a certified copy of this resolution, attested by him under seal, to be recorded in the office of the County Recorder.

APPROVED: John W. Witt, City Attorney

By


for Harold O. Valderhaug
Deputy City Attorney

HOV:ps
11/21/85
Or.Dept:E&D
TM & WO-840412
16388-B
R-86-994
Form=r.eaban

S 4/07c

Passed and adopted by the Council of The City of San Diego on NOV 25 1985,
by the following vote:

Councilmen	Yeas	Nays	Not Present	Ineligible
Bill Mitchell	<input type="checkbox"/>	<input type="checkbox"/>	<input checked="" type="checkbox"/>	<input type="checkbox"/>
Bill Cleator	<input checked="" type="checkbox"/>	<input type="checkbox"/>	<input type="checkbox"/>	<input type="checkbox"/>
Gloria McColl	<input checked="" type="checkbox"/>	<input type="checkbox"/>	<input type="checkbox"/>	<input type="checkbox"/>
William Jones	<input checked="" type="checkbox"/>	<input type="checkbox"/>	<input type="checkbox"/>	<input type="checkbox"/>
Ed Struiksmas	<input checked="" type="checkbox"/>	<input type="checkbox"/>	<input type="checkbox"/>	<input type="checkbox"/>
Mike Gotch	<input checked="" type="checkbox"/>	<input type="checkbox"/>	<input type="checkbox"/>	<input type="checkbox"/>
District 7 - vacant	<input type="checkbox"/>	<input type="checkbox"/>	<input type="checkbox"/>	<input type="checkbox"/>
Uvaldo Martinez	<input checked="" type="checkbox"/>	<input type="checkbox"/>	<input type="checkbox"/>	<input type="checkbox"/>
Mayor Roger Hedgecock	<input checked="" type="checkbox"/>	<input type="checkbox"/>	<input type="checkbox"/>	<input type="checkbox"/>

AUTHENTICATED BY:

ROGER HEDGECOCK
Mayor of The City of San Diego, California.

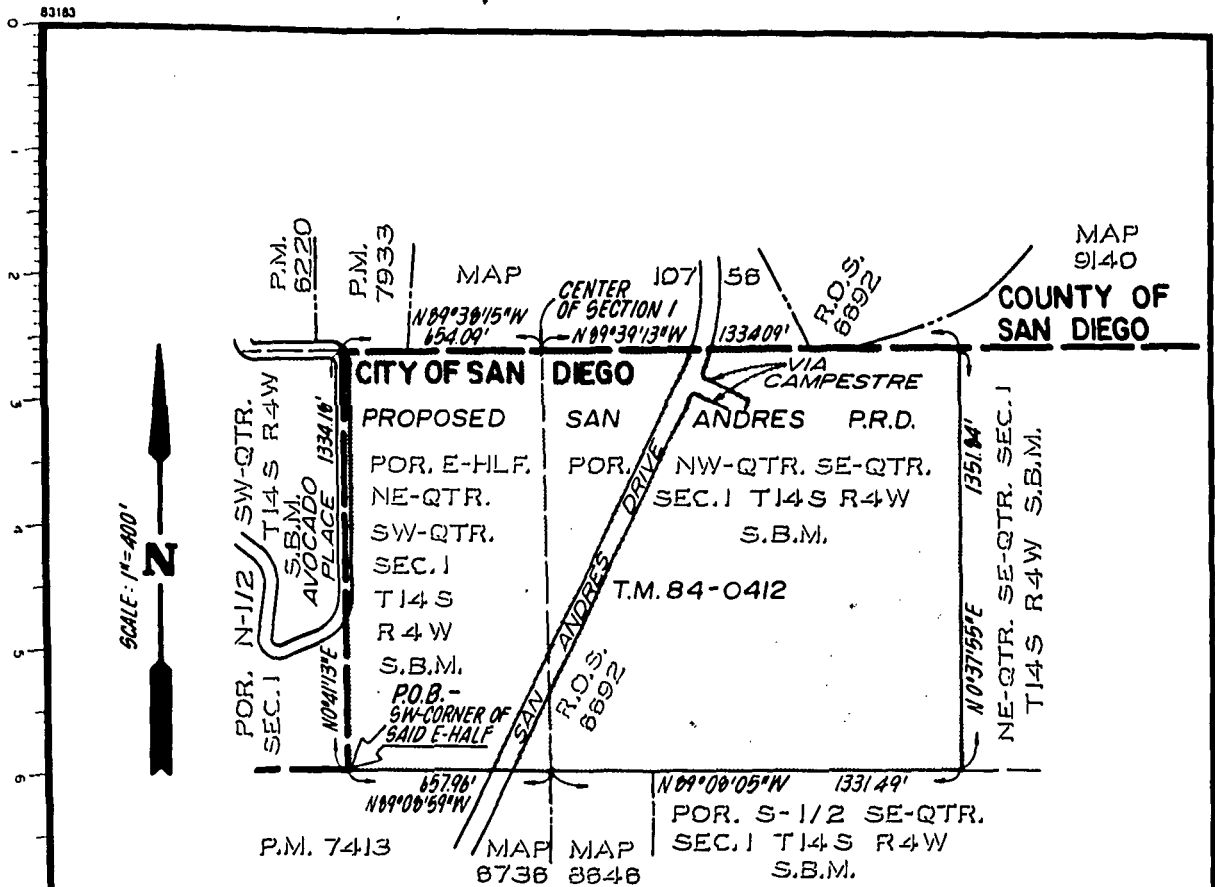
CHARLES G. ABDELNOUR
City Clerk of The City of San Diego, California.

By Barbara Baxter, Deputy.

(Seal)

Office of the City Clerk, San Diego, California

Resolution Number R-264540 Adopted NOV 25 1985



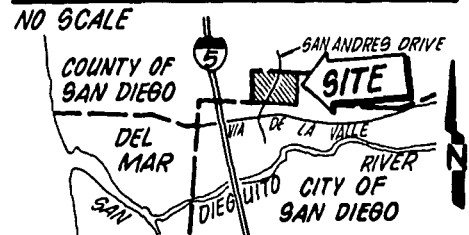
LEGEND

- CITY-COUNTY BOUNDARY
- ▭ SLOPE, LANDSCAPE AND DRAINAGE RIGHTS TO CITY OF SAN DIEGO AS RELINQUISHED FROM STATE OF CALIFORNIA PER DOC. REC. 9-10-64 AS FILE NO. 165200, SERIES 5, BOOK 1964, D.R. - NO LOCATION GIVEN - ABANDONED

BASIS OF BEARINGS

THE BASIS OF BEARINGS FOR THIS DRAWING IS CALIFORNIA GRID BEARING BETWEEN STATIONS "ZANJA" AND "POLE", PER R.O.S. 6348, I.E. N68°36'29.9"W

VICINITY MAP



ASSESSOR'S PARCEL NO'S.

296-300-32, 33 & 34

REFERENCE DRAWINGS

20629-D, 20647-D

PROJECT DESIGN CONSULTANTS
CIVIL ENGINEERING, AND PLANNING
708 A St Third Floor San Diego CA 92101 (714) 235-8471

Douglas C. Paul 2/15/85
DOUGLAS C. PAUL R.C.E. 22606 DATE

SLOPE, LANDSCAPE AND DRAINAGE RIGHTS ABANDONMENT

IN PORTIONS OF THE EAST HALF OF THE NE-QTR. OF THE SW-QTR., AND THE NW-QTR. OF THE SE-QTR. OF SEC. 1, T14S, R4W, S.B.M., FOR PROPOSED SAN ANDRES P.R.D. (T.M. 84-0412)

ORIGINAL	CITY OF SAN DIEGO, CALIFORNIA	T.M. 84-0412
	SHEET 1 OF 1 SHEET	840412
	<i>attached</i> 5-3-85	
		298-1693
		16388 - B