

(R-86-604)

RESOLUTION NUMBER R- 264553

ADOPTED ON NOV 26 1985

A RESOLUTION ESTABLISHING AN UNDERGROUND
UTILITY DISTRICT TO BE KNOWN AND DENOMINATED
AS THE FIRST AVENUE (LAUREL STREET TO BROOKES
AVENUE) UNDERGROUND UTILITY DISTRICT.

WHEREAS, by Resolution No. R-264269, a public hearing was called for on November 26, 1985 at the hour of 10:00a.m. in the Council Chambers of the City Administration Building, 202 C Street, San Diego, California, to determine whether the public health, safety or general welfare requires the removal of poles, overhead wires and associated structures and the underground installation of wires and facilities for supplying electric, communication, community antenna television or similar or associated service within that certain area of the City of San Diego more particularly described as follows:

Lots A through D in Block 287, lots L through H and the easterly 75 feet of lot G in Block 288, Lots G through J in Block 300, lots A through F in Block 301, lots C through F and the southerly 25 feet of lot B in Block 310, lots G through L in Block 311, lots A through D in Block 333, lots G through J and the southerly 25 feet of lot K in Block 334, lots G through L in Block 350, lots A through F in Block 351, lots D through F in Block 360, lots G through L in Block 361, lots G and H in Block 381, lots A through C and the westerly 50 feet of lot F, the westerly 50 feet of lot E, the westerly 75 feet of lot D in Block

382, lots C through E and the westerly 72 feet of lot F in Block 391, lots I through L in Block 392, the easterly 65 feet of Block 415, the westerly 100 feet of Block 416, all in HORTON'S ADDITION, Deed Book 13, Page 522; lots 1 and 2 in Block 9, lots 3 and 4 in Block 21 in LOMA GRANDE, Map 692; lot 16 and the easterly 50 feet of lot 15 in Block 12 in BROOKES ADDITION, Map 596.

Said district shall also include the following described public rights-of-way:

FIRST AVENUE between the northerly line of Laurel Street and a line parallel to and 200 feet north of the northerly line of Brookes Avenue; MAPLE STREET between a line parallel to and 100 feet west of the westerly line of First Avenue and a line parallel to and 50 feet east of the easterly line of First Avenue; NUTMEG STREET between a line parallel to and 50 feet east of the easterly line of First Avenue and the westerly line of First Avenue; PALM STREET between a line parallel to and 50 feet west of the westerly line of First Avenue and a line parallel to and 25 feet east of the easterly line of First Avenue; QUINCE STREET between a line parallel to and 25 feet west of the westerly line of First Avenue and a line parallel to and 60 feet east of the easterly line of First Avenue; REDWOOD STREET between a line parallel to and 50 feet east of the easterly line of First Avenue and the easterly line of First Avenue; SPRUCE STREET between a line parallel to and 75 feet west of the westerly line of First Avenue and a line parallel to and 50 feet east of the easterly line of First Avenue; THORN STREET between a line

parallel to and 50 feet west of the westerly line of First Avenue and a line parallel to and 50 feet east of the easterly line of First Avenue; UPAS STREET between a line parallel to and 50 feet west of the westerly line of First Avenue and a line parallel to and 50 feet east of the easterly line of First Avenue; WALNUT AVENUE between a line parallel to and 25 feet west of the westerly line of First Avenue and a line parallel to and 75 feet east of the easterly line of First Avenue; BROOKES STREET between a line parallel to and 50 feet west of the westerly line of First Avenue and a line parallel to and 50 feet east of the easterly line of First Avenue; all as more particularly shown on Drawing No. 22401-D entitled FIRST AVENUE (LAUREL STREET TO BROOKES AVENUE) UNDERGROUND UTILITY DISTRICT, copies of which are on file in the office of the City Clerk as Document No. RR 264269 and attached hereto and incorporated herein as Exhibit A; and

WHEREAS, notice of such hearing has been given by the City Clerk to all affected property owners as defined in Chapter VI, Article 1, Division 5 of the San Diego Municipal Code, and the utilities concerned in the manner and for the time required by law; and

WHEREAS, such hearing has been duly and regularly held and all persons interested have been given an opportunity to be heard; NOW, THEREFORE,

BE IT RESOLVED, by the Council of the City of San Diego, as follows:

1. The City Council does hereby find and determine that the public health, safety and general welfare require the removal of

poles, overhead wires and associated overhead structures and the underground installation of wires and facilities for supplying electric, communication, community antenna television or similar or associated service within the area set forth above and that pursuant to Chapter VI, Article 1, Division 5 of the San Diego Municipal Code, the above-described area is hereby declared to be an underground utility district in the City of San Diego, and the maps and document referred to above are hereby incorporated as a part of this resolution.

2. The City Council shall by subsequent resolution fix the date upon which the property in the district must be ready to receive underground service, and shall by subsequent resolution order the removal of all poles, overhead wires and associated overhead structures and the underground installation of wires and facilities for supplying electric, communication, community antenna television or similar or associated service.

3. The City Clerk be and he is hereby instructed to notify all affected persons as defined in Chapter VI, Article 1, Division 5 of the San Diego Municipal Code, and all affected utility companies of the adoption of this resolution within fifteen (15) days after the date of such adoption. The City Clerk shall further notify said affected persons as defined in Chapter VI, Article 1, Division 5 of the San Diego Municipal Code of the necessity that if they desire to continue to receive electric, communication, community antenna television or similar or associated service they shall provide at their own expense all necessary facility changes on their premises so as to receive

underground service from the lines relocated underground of the supplying utility company subject to applicable rules, regulations and tariffs of the respective utility company on file with the Public Utilities Commission of the State of California (as of the date of adoption of this resolution) and subject to all other applicable requirements of State law and City ordinances. The Clerk's notification shall be made in the manner provided in Chapter VI, Article 1, Division 5 of the San Diego Municipal Code.

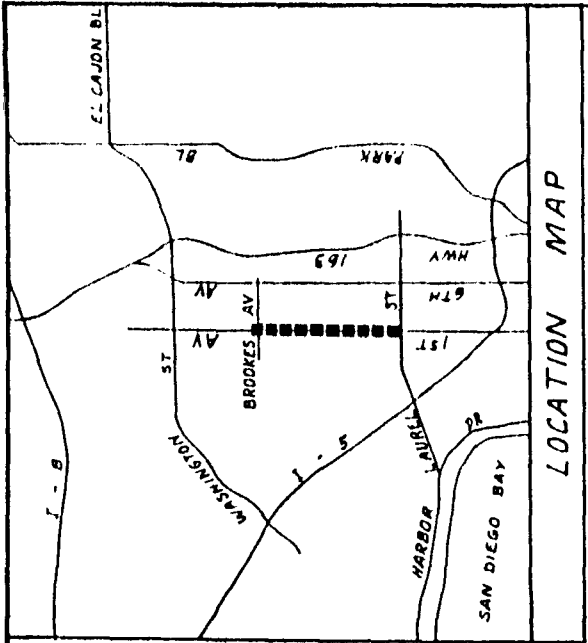
APPROVED: John W. Witt, City Attorney

By

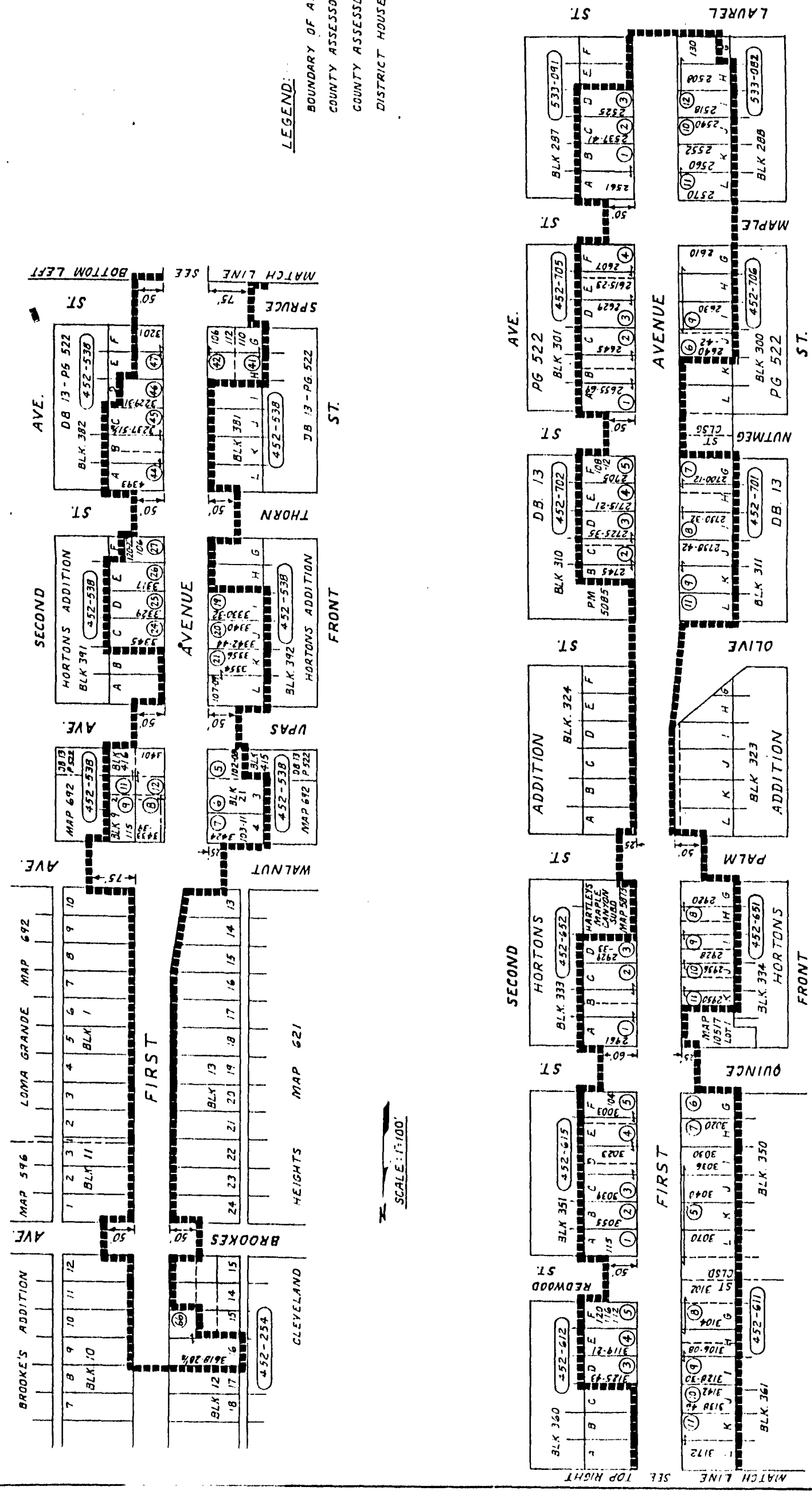


John K. Riess
Deputy City Attorney

JKR:mem
10/2/85
Or.Dept:E&D
R-86-604
Form=r.uest



LEGEND:
 BOUNDARY OF ASSESSMENT DISTRICT
 COUNTY ASSESSORS BOOK AND PAGE NUMBER 452-100
 COUNTY ASSESSORS PARCEL NUMBER
 DISTRICT HOUSE NUMBER 3300



SCALE: 1"=100'

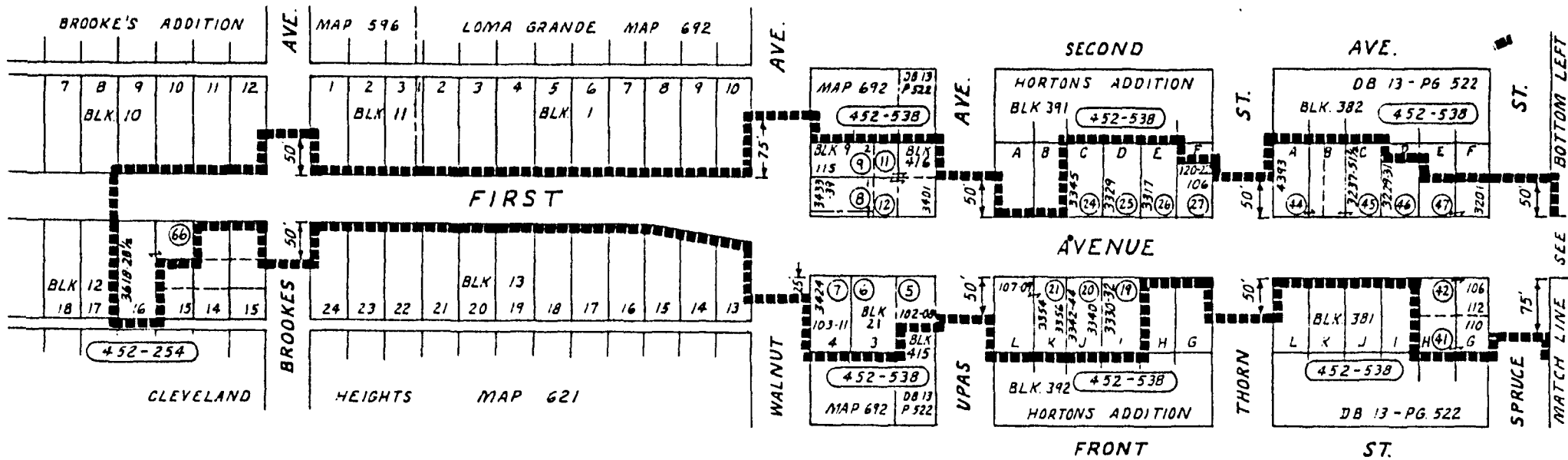
DOCUMENT NO. **R-264269**
 FILED **OCT 21 1985**
 OFFICE OF THE CITY CLERK
 SAN DIEGO, CALIFORNIA

FIRST AVENUE
 (LAUREL ST. TO BROOKES AVE.)
 UNDERGROUND UTILITY DISTRICT

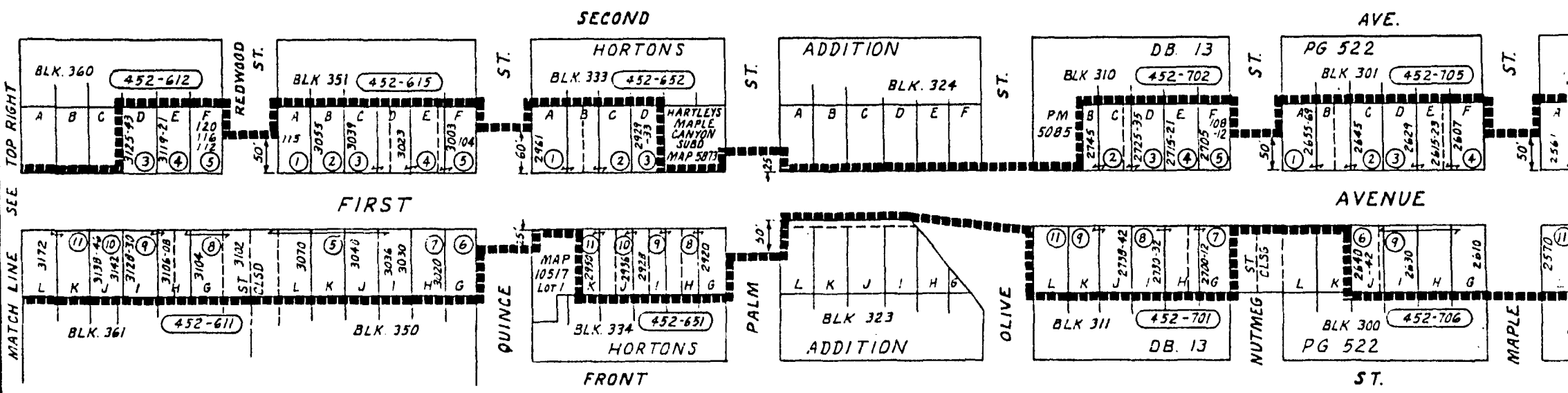
CITY OF SAN DIEGO, CALIFORNIA	NO. 118753
SHEET 1 OF 1 SHEETS	
DATE PREPARED	206-1719
PROJECT NO.	22401-D

RESOLUTION NO. _____ DATE ADOPTED _____

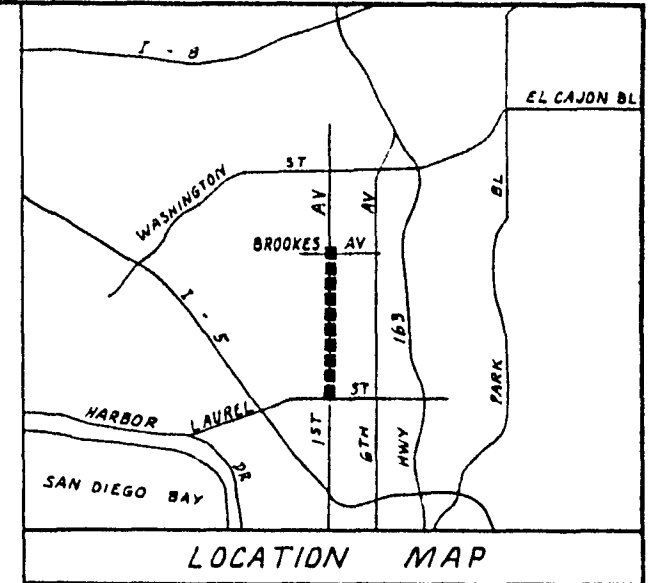
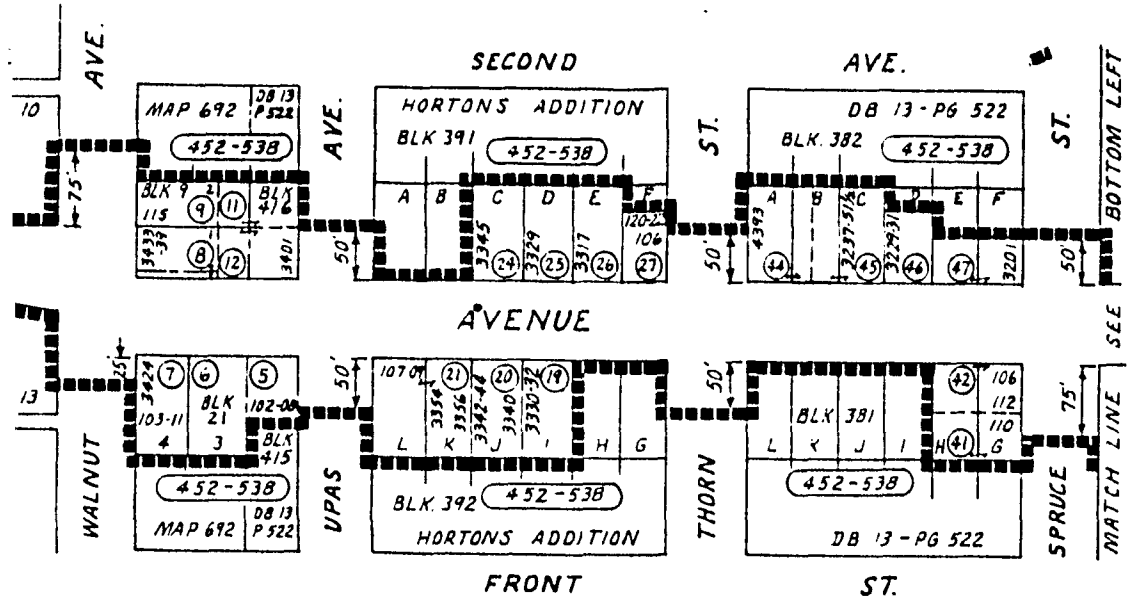
R-264553 01353



SCALE: 1"=100'

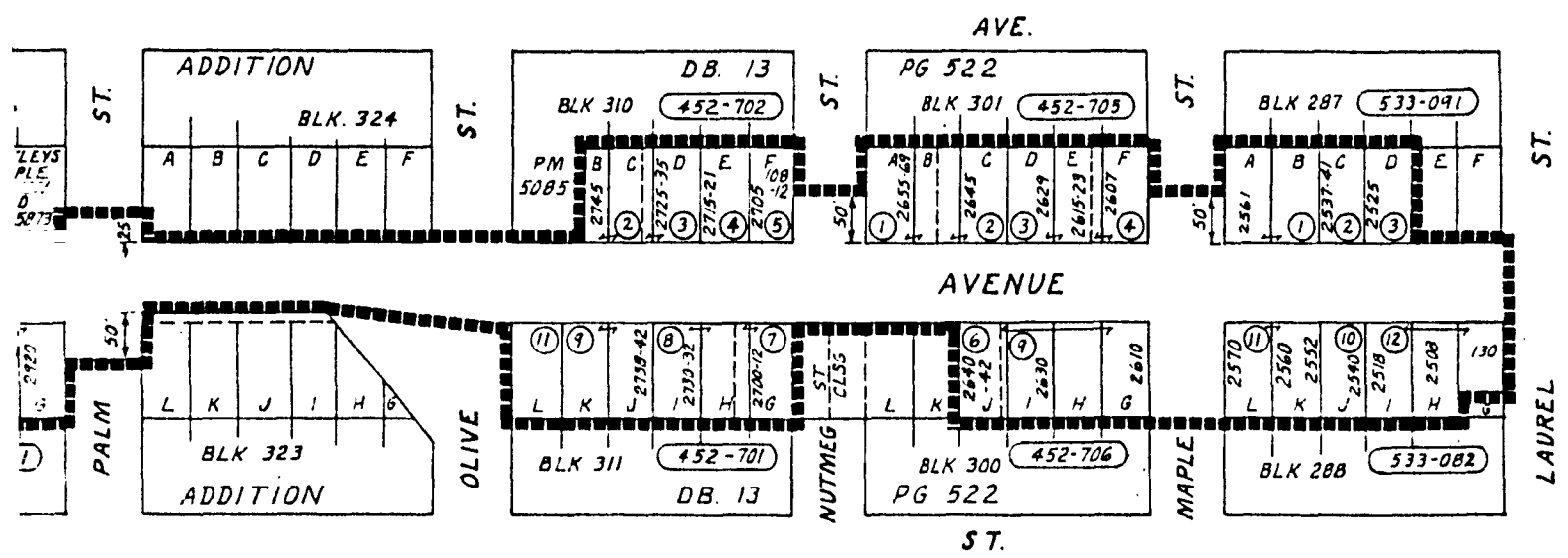


RESOLUTION NO _____ DATE ADOPTED _____



LEGEND:

- BOUNDARY OF ASSESSMENT DISTRICT
- COUNTY ASSESSORS BOOK AND PAGE NUMBER 452-100
- COUNTY ASSESSORS PARCEL NUMBER ①
- DISTRICT HOUSE NUMBER 3300



DOCUMENT NO. **RR-264269**
OCT 21 1985
 FILED
 OFFICE OF THE CITY CLERK
 SAN DIEGO, CALIFORNIA

RESOLUTION NO. _____ DATE ADOPTED _____

FIRST AVENUE (LAUREL ST. TO BROOKES AVE.) UNDERGROUND UTILITY DISTRICT	
CITY OF SAN DIEGO, CALIFORNIA ENGINEERING DEPARTMENT SHEET 1 OF 1 SHEETS	NO. 118753
DESCRIPTION BY APPROVED DATE VALUED	ISSUE ENGINEER
ORIGINAL DRW 9.12.85	206-1719
CONTRACTOR DATE STARTED DATE COMPLETED	22401-D

Passed and adopted by the Council of The City of San Diego on NOV 26 1985,
by the following vote:

Councilmen	Yeas	Nays	Not Present	Ineligible
Bill Mitchell	<input checked="" type="checkbox"/>	<input type="checkbox"/>	<input type="checkbox"/>	<input type="checkbox"/>
Bill Cleator	<input checked="" type="checkbox"/>	<input type="checkbox"/>	<input type="checkbox"/>	<input type="checkbox"/>
Gloria McColl	<input type="checkbox"/>	<input type="checkbox"/>	<input checked="" type="checkbox"/>	<input type="checkbox"/>
William Jones	<input checked="" type="checkbox"/>	<input type="checkbox"/>	<input type="checkbox"/>	<input type="checkbox"/>
Ed Struiksma	<input checked="" type="checkbox"/>	<input type="checkbox"/>	<input type="checkbox"/>	<input type="checkbox"/>
Mike Gotch	<input checked="" type="checkbox"/>	<input type="checkbox"/>	<input type="checkbox"/>	<input type="checkbox"/>
District 7 - vacant	<input type="checkbox"/>	<input type="checkbox"/>	<input type="checkbox"/>	<input type="checkbox"/>
Uvaldo Martinez	<input checked="" type="checkbox"/>	<input type="checkbox"/>	<input type="checkbox"/>	<input type="checkbox"/>
Mayor Roger Hedgecock	<input checked="" type="checkbox"/>	<input type="checkbox"/>	<input type="checkbox"/>	<input type="checkbox"/>

AUTHENTICATED BY:

ROGER HEDGECOCK
Mayor of The City of San Diego, California.

CHARLES G. ABDELNOUR
City Clerk of The City of San Diego, California.

By *Barbara Bayter*, Deputy.

(Seal)

Office of the City Clerk, San Diego, California

Resolution Number R-264553 Adopted NOV 26 1985

RECEIVED
CITY CLERK'S OFFICE
1985 OCT 10 AM 3 05
SAN DIEGO, CALIF.

10/10/85

01355