

(R-86-581)

RESOLUTION NUMBER R- 264555

ADOPTED ON NOV 26 1985

A RESOLUTION ESTABLISHING AN UNDERGROUND UTILITY DISTRICT TO BE KNOWN AND DENOMINATED AS THE CONVOY STREET (OTHELLO AVENUE TO RONSON ROAD) UNDERGROUND UTILITY DISTRICT.

WHEREAS, by Resolution No. R- 264320, a public hearing was called for on NOV 26 1985 at the hour of 10:00 P.M. in the Council Chambers of the City Administration Building, 202 C Street, San Diego, California, to determine whether the public health, safety or general welfare requires the removal of poles, overhead wires and associated structures and the underground installation of wires and facilities for supplying electric, communication, community antenna television or similar or associated service within that certain area of the City of San Diego more particularly described as follows:

All of RAKOV CENTER SUBDIVISION, Map 6587; lot 48 of THE HIGHLANDS, Map 284; the northerly 100' of lot 1 of TARANTINO SUBDIVISION, Map 4659; lot 1 of MOWREY SUBDIVISION, Map 5895; lots 18 and 19 of AERO INDUSTRIAL PARK, Map 4639.

Said district shall also include the following described public rights-of-way:

CONVOY STREET between the southerly line of Othello Street and the northerly line of Ronson Road; OTHELLO STREET between a line parallel to and 110 feet east of the easterly line of Convoy Street and a line parallel to and 15 feet west of the westerly

line of Ostrow Street; ARMOUR STREET between a line parallel to and 50 feet east of the easterly line of Convoy Street and the easterly line of Convoy Street; DAGGET STREET between a line parallel to and 200 feet east of the easterly line of Convoy Street and a line parallel to and 125 feet west of the westerly line of Convoy Street; OPPORTUNITY ROAD between a line parallel to and 50 feet west of the westerly line of Convoy Street and the westerly line of Convoy Street; ENGINEER ROAD between a line parallel to and 150 feet east of the easterly line of Convoy Street and a line parallel to and 50 feet west of the westerly line of Convoy Street; VICKERS STREET between a line parallel to and 50 feet east of the easterly line of Convoy Street and a line parallel to and 50 feet west of the westerly line of Convoy Street; RONSON ROAD between a line 25 feet east of the easterly line of Convoy Street and a line parallel to and 25 feet west of the westerly line of Convoy Street; all as more particularly shown on Drawing No. 22355-D entitled "CONVOY STREET (OTHELLO AVENUE TO RONSON ROAD) UNDERGROUND UTILITY DISTRICT," copies of which are on file in the office of the City Clerk as Document No. RR- 264320 and attached hereto and incorporated herein as Exhibit A; and

WHEREAS, notice of such hearing has been given by the City Clerk to all affected property owners as defined in Chapter VI, Article 1, Division 5 of the San Diego Municipal Code, and the utilities concerned in the manner and for the time required by law; and

WHEREAS, such hearing has been duly and regularly held and all persons interested have been given an opportunity to be heard; NOW, THEREFORE,

BE IT RESOLVED, by the Council of the City of San Diego, as follows:

1. The City Council does hereby find and determine that the public health, safety and general welfare require the removal of poles, overhead wires and associated overhead structures and the underground installation of wires and facilities for supplying electric, communication, community antenna television or similar or associated service within the area set forth above and that pursuant to Chapter VI, Article 1, Division 5 of the San Diego Municipal Code, the above-described area is hereby declared to be an underground utility district in the City of San Diego, and the maps and document referred to above are hereby incorporated as a part of this resolution.

2. The City Council shall by subsequent resolution fix the date upon which the property in the district must be ready to receive underground service, and shall by subsequent resolution order the removal of all poles, overhead wires and associated overhead structures and the underground installation of wires and facilities for supplying electric, communication, community antenna television or similar or associated service.

3. The City Clerk be and he is hereby instructed to notify all affected persons as defined in Chapter VI, Article 1, Division 5 of the San Diego Municipal Code, and all affected utility companies of the adoption of this resolution within

fifteen (15) days after the date of such adoption. The City Clerk shall further notify said affected persons as defined in Chapter VI, Article 1, Division 5 of the San Diego Municipal Code of the necessity that if they desire to continue to receive electric, communication, community antenna television or similar or associated service they shall provide at their own expense all necessary facility changes on their premises so as to receive underground service from the lines relocated underground of the supplying utility company subject to applicable rules, regulations and tariffs of the respective utility company on file with the Public Utilities Commission of the State of California (as of the date of adoption of this resolution) and subject to all other applicable requirements of State law and City ordinances. The Clerk's notification shall be made in the manner provided in Chapter VI, Article 1, Division 5 of the San Diego Municipal Code.

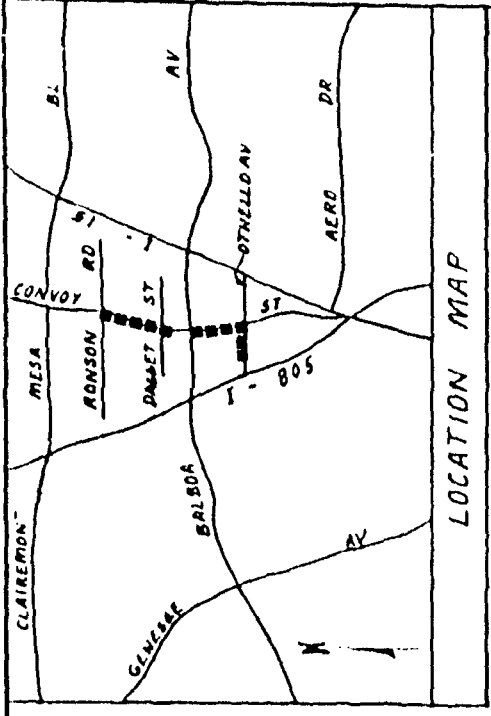
APPROVED: John W. Witt, City Attorney

By



John K. Riess
Deputy City Attorney

JKR:mem
10/9/85
Or.Dept:E&D
R-86-581
Form=r.uest



LEGEND

- BOUNDARY OF ASSESSMENT DISTRICT.....
- COUNTY ASSESSORS BOOK & PAGE NO..... 356-100
- COUNTY ASSESSORS PARCEL NO..... ①
- DISTRICT HOUSE NO..... 4600

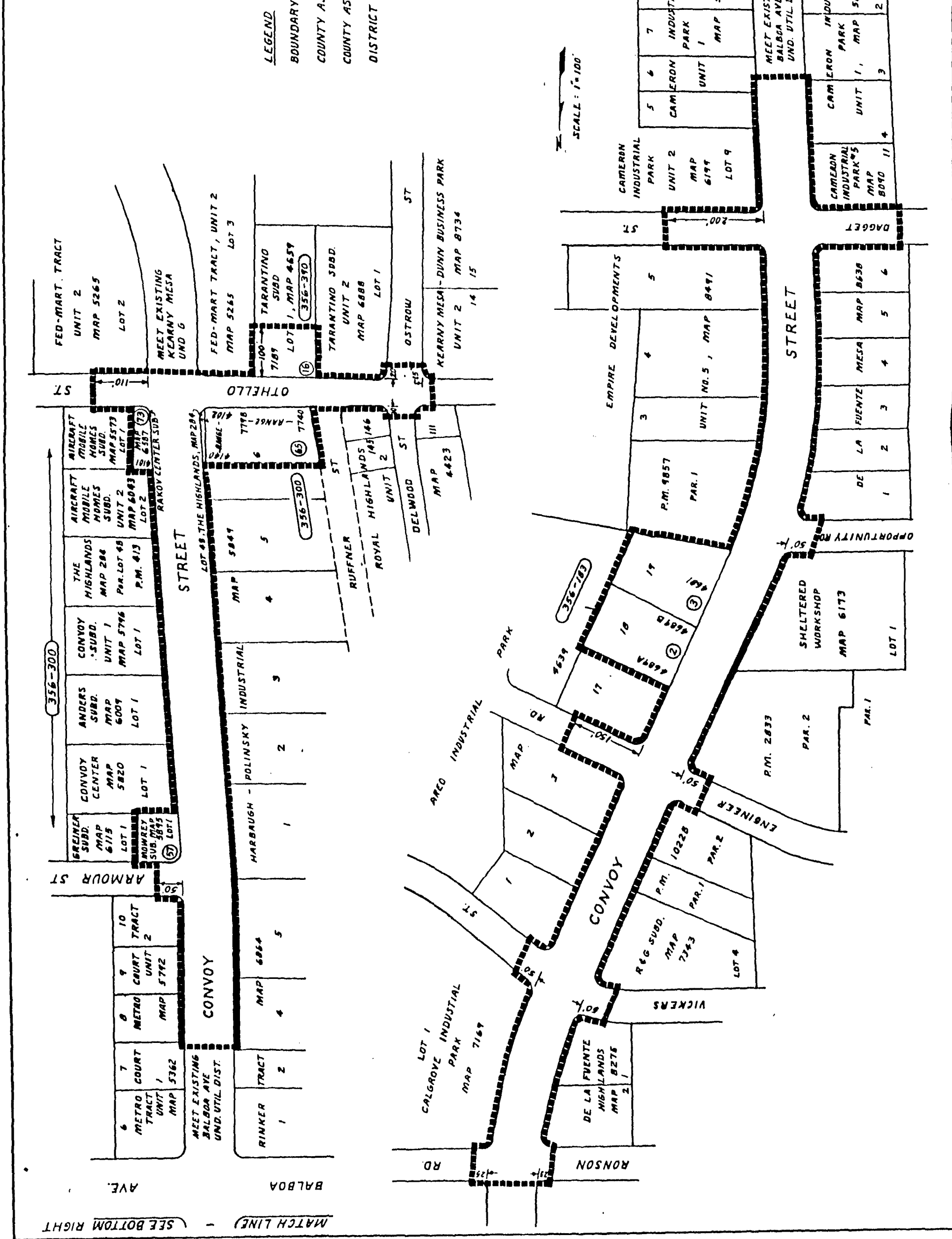
RESOLUTION NO. **RR-264320**
 DATE ADOPTED **OCT 28 1985**

DOCUMENT NO. **RR-264320**
 FILED **OCT 28 1985**
 OFFICE OF THE CITY CLERK
 SAN DIEGO, CALIFORNIA

CONVOY STREET
 (OTHELLO AVE. TO RONSON RD.)
 UNDERGROUND UTILITY DISTRICT

CITY OF SAN DIEGO, CALIFORNIA	NO. 118757
ENGINEERING DEPARTMENT	
SHEET 1 OF 1 SHEETS	
DATE: 10/28/85	
BY: [Signature]	
CHECKED: [Signature]	
APPROVED: [Signature]	
236-1721	
22355-D	

01364

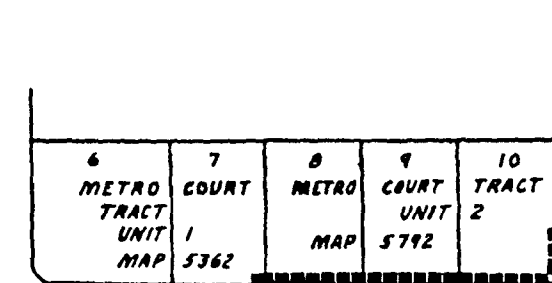


SEE BOTTOM RIGHT

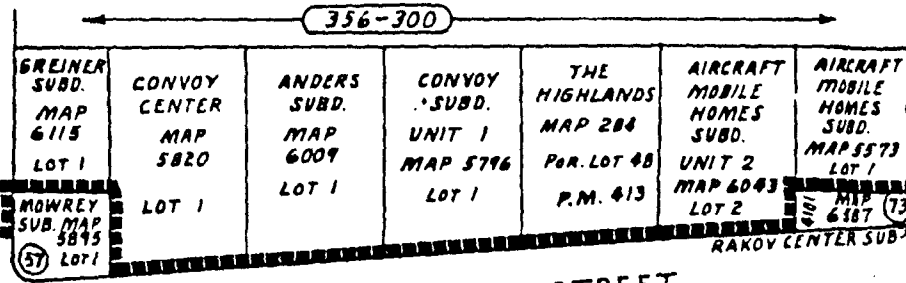
MATCH LINE

AVE.

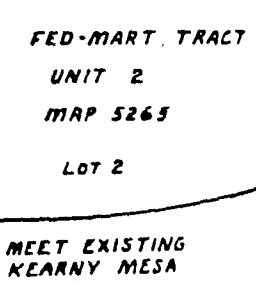
BALBOA



ARMOUR ST



ST.




MEET EXISTING BALBOA AVE UND. UTIL. DIST.

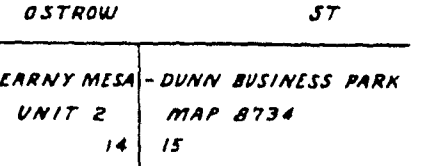
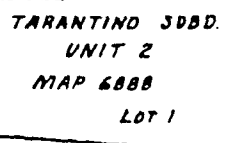
CONVOY

STREET

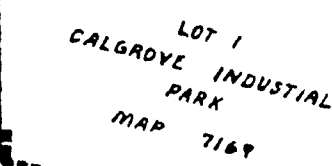
LOT 48, THE HIGHLANDS, MAP 284



MEET EXISTING KEARNY MESA UND 6



RD.



AREO INDUSTRIAL

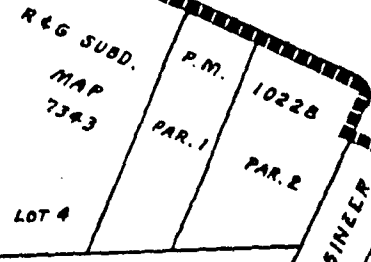
PARK

RONSON



CONVOY

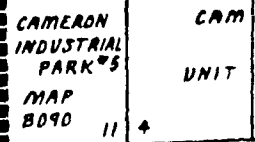
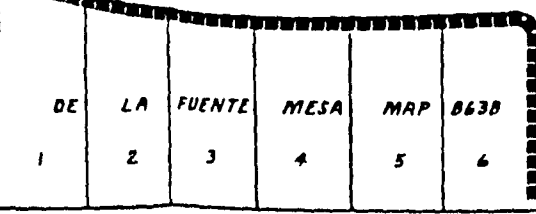
356-183



P.M. 2833 PAR. 2



STREET



SCALE

DAGGET

OPPORTUNITY RD.

VICKERS

ENGINEER

ST.

200'

5

CAME

MAP

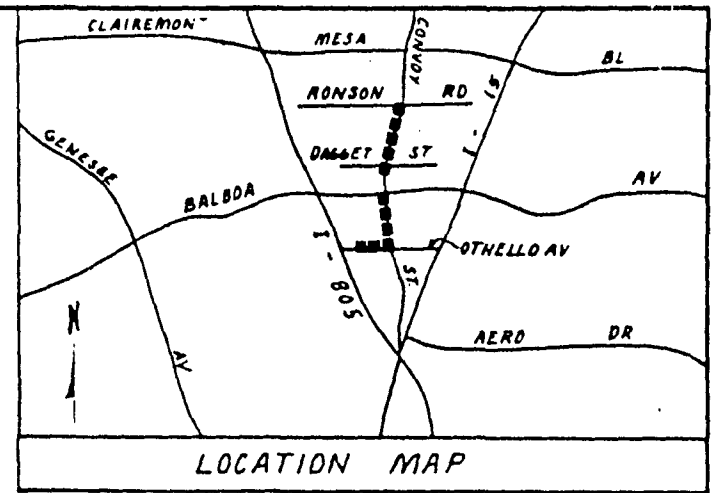
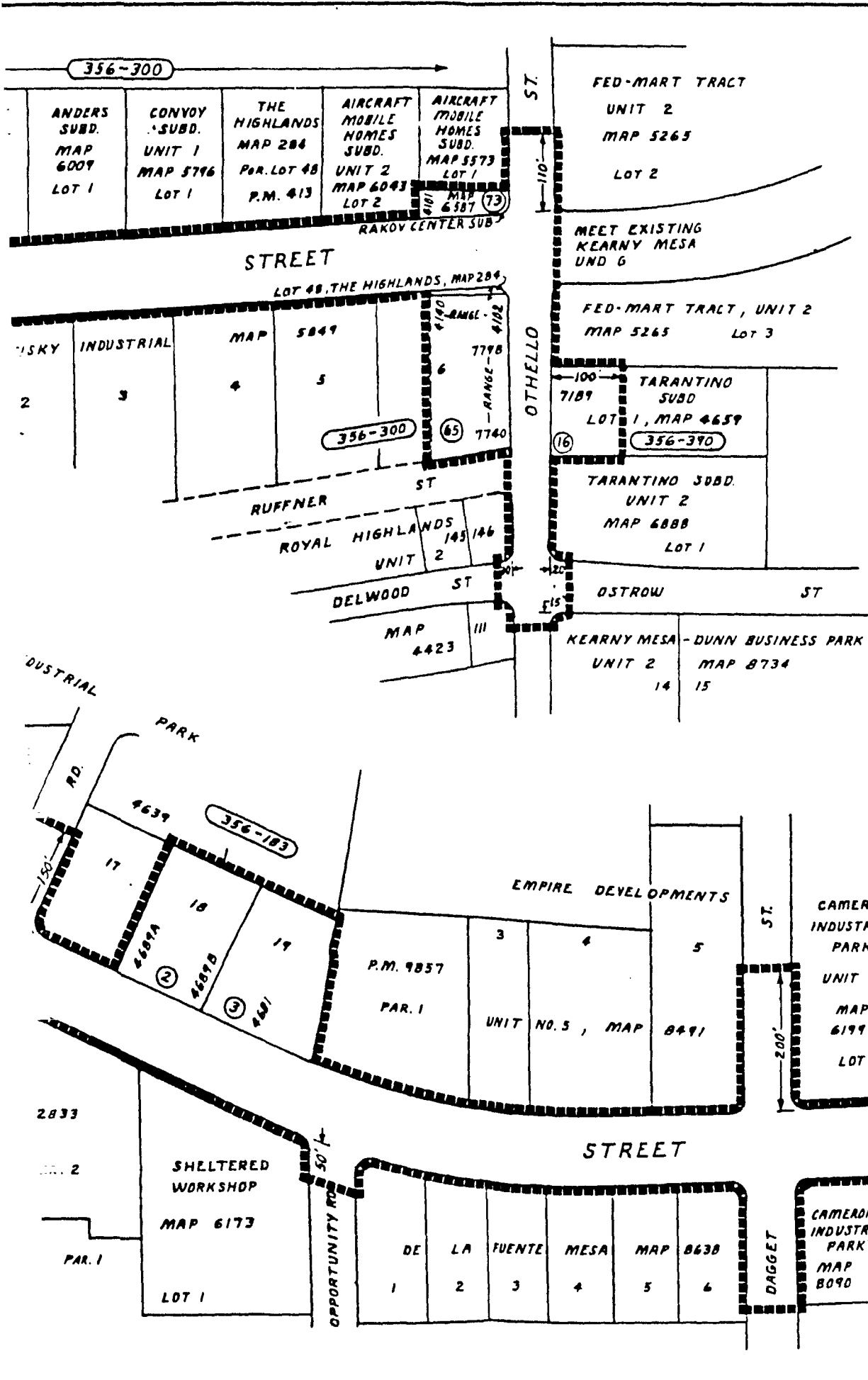
LOT 9

CAM

UNIT

11

4



LEGEND

BOUNDARY OF ASSESSMENT DISTRICT.....

COUNTY ASSESSORS BOOK & PAGE NO. (356-100)

COUNTY ASSESSORS PARCEL NO. (1)

DISTRICT HOUSE NO. 4600

RESOLUTION NO. **R-264320**

DATE ADOPTED **OCT 28, 1985**

DOCUMENT NO. **RR-264320**

FILED **OCT 28 1985**

OFFICE OF THE CITY CLERK
SAN DIEGO, CALIFORNIA

CONVOY STREET (OTHELLO AVE. TO RONSON RD.) UNDERGROUND UTILITY DISTRICT	
CITY OF SAN DIEGO, CALIFORNIA ENGINEERING DEPARTMENT SHEET 1 OF 1 SHEETS	W.D. 118757
DESCRIPTION BY: APPROVED DATE: FILED:	
ORIGINAL: DRW. 10/26/85	
	238-1721
CONTRACTOR: _____ DATE STARTED: _____	22355-D
INSPECTOR: _____ DATE COMPLETED: _____	

334a

NOV 26 1985

Passed and adopted by the Council of The City of San Diego on
by the following vote:

Councilmen	Yeas	Nays	Not Present	Ineligible
Bill Mitchell	<input checked="" type="checkbox"/>	<input type="checkbox"/>	<input type="checkbox"/>	<input type="checkbox"/>
Bill Cleator	<input checked="" type="checkbox"/>	<input type="checkbox"/>	<input type="checkbox"/>	<input type="checkbox"/>
Gloria McColl	<input type="checkbox"/>	<input type="checkbox"/>	<input checked="" type="checkbox"/>	<input type="checkbox"/>
William Jones	<input checked="" type="checkbox"/>	<input type="checkbox"/>	<input type="checkbox"/>	<input type="checkbox"/>
Ed Struiksma	<input checked="" type="checkbox"/>	<input type="checkbox"/>	<input type="checkbox"/>	<input type="checkbox"/>
Mike Gotch	<input checked="" type="checkbox"/>	<input type="checkbox"/>	<input type="checkbox"/>	<input type="checkbox"/>
District 7 - vacant	<input type="checkbox"/>	<input type="checkbox"/>	<input type="checkbox"/>	<input type="checkbox"/>
Uvaldo Martinez	<input checked="" type="checkbox"/>	<input type="checkbox"/>	<input type="checkbox"/>	<input type="checkbox"/>
Mayor Roger Hedgecock	<input checked="" type="checkbox"/>	<input type="checkbox"/>	<input type="checkbox"/>	<input type="checkbox"/>

AUTHENTICATED BY:

ROGER HEDGECOCK
Mayor of The City of San Diego, California.

CHARLES G. ABDELNOUR
City Clerk of The City of San Diego, California.

By *Barbara Baxter*, Deputy.

(Seal)

Office of the City Clerk, San Diego, California

Resolution Number **R-264555** Adopted **NOV 26 1985**

RECEIVED
CITY CLERK'S OFFICE
1985 OCT 16 PM 4: 02
SAN DIEGO, CALIF.

01366