

(R-86-1520)

RESOLUTION NUMBER R- 265202

ADOPTED ON MAR 10 1986

WHEREAS, by Resolution No. R-263773 adopted on July 30, 1985, the City Council established the boundaries of TAYLOR STREET (PACIFIC HIGHWAY TO PRESIDIO DRIVE) UNDERGROUND UTILITY DISTRICT; and

WHEREAS, the City Engineer and the affected utilities have reviewed the boundaries of TAYLOR STREET (PACIFIC HIGHWAY TO PRESIDIO DRIVE) UNDERGROUND UTILITY DISTRICT and believe that a minor change in the boundaries would be more aesthetically pleasing; and

WHEREAS, the proposed changes would only affect public rights-of-way and would not affect any of the customers within the district; NOW, THEREFORE,

BE IT RESOLVED, by the Council of The City of San Diego, that the boundaries of TAYLOR STREET (PACIFIC HIGHWAY TO PRESIDIO DRIVE) UNDERGROUND UTILITY DISTRICT as approved in Resolution No. R-263773 and as described in Document No. RR-263556, be amended to read as follows:

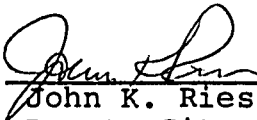
Lots A through F and Lot I of Map 1507, the easterly 80 feet of Lot 2, all of Lots 3 and 4 in Block 394, the northerly 100 feet of Lot 3 between a line parallel to and 100 feet west of the westerly line of Taylor Street and the westerly line of Taylor Street in Block 395, Lots 3 and 4 in Block 396, Lots 3 and 4 in Block 397, the northerly 20 feet of Block 398, Lots 1 and 2 in Block 409, all on Old San Diego Miscellaneous Maps 35 and 40.

Said district shall include the following described public rights-of-way:

TAYLOR STREET between a line parallel to and 125 feet east of the easterly line of Pacific Highway and a line parallel to and 20 feet west of the westerly line of the Atchison, Topeka and Santa Fe Railroad right-of-way; TAYLOR STREET between the northerly line of San Diego Avenue and a line parallel to and 200 feet north of the northerly line of Presidio Avenue; PRESIDIO DRIVE between the easterly line of Taylor Street and a line parallel to and 275 feet east of the easterly line of Taylor Street; WHITMAN STREET between the easterly line of Taylor Street and a line parallel to and 150 feet east of the easterly line of Taylor Street; JUAN STREET between a line parallel to and 100 feet west of the westerly line of Taylor Street, and a line parallel to and 220 feet east of the easterly line of Taylor Street; CALHOUN STREET between the easterly line of Taylor Street and a line parallel to and 220 feet east of the easterly line of Taylor Street, all as more particularly shown on Drawing No. 22104-D entitled "TAYLOR STREET (PACIFIC HIGHWAY TO PRESIDIO DRIVE) UNDERGROUND UTILITY DISTRICT," copies of which are on file in the office of the City Clerk as Document No. RR- 263556 and attached hereto and incorporated herein as Exhibit A.

BE IT FURTHER RESOLVED, that in all other particulars TAYLOR STREET (PACIFIC HIGHWAY TO PRESIDIO DRIVE) UNDERGROUND UTILITY DISTRICT shall remain as originally approved by the City Council.

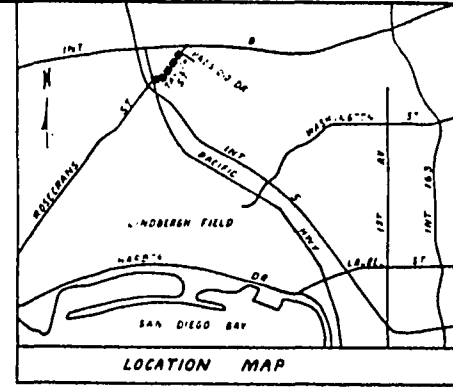
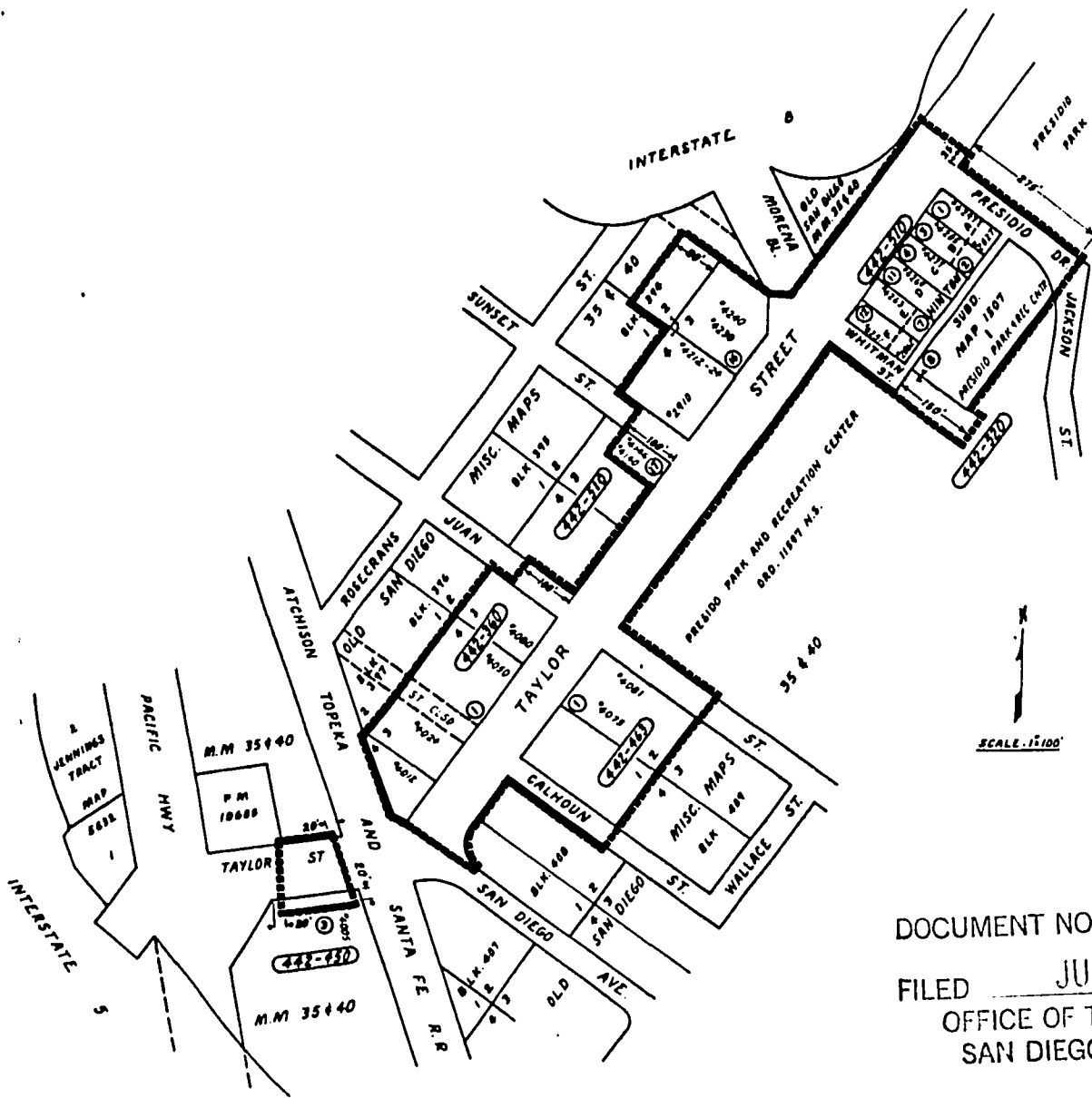
APPROVED: JOHN W. WITT, City Attorney

By 

John K. Riess
Deputy City Attorney

JKR:mem
02/10/86
Or.Dept:E&D
R-86-1520
Form=r.none

R-265202



LEGEND:
 BOUNDARY OF UTILITY DISTRICT
 COUNTY ASSESSORS BOOK & PAGE NO 442-300
 COUNTY ASSESSORS PARCEL NO. 1
 DISTRICT HOUSE NO 4200



RESOLUTION NO. R-265202
 DATE ADOPTED MAR 10 1986

DOCUMENT NO. RR-263556
 FILED JUL 01 1985
 OFFICE OF THE CITY CLERK
 SAN DIEGO, CALIFORNIA

TAYLOR STREET (PACIFIC HWY. TO PRESIDIO DR) UNDERGROUND UTILITY DISTRICT	
CITY OF SAN DIEGO, CALIFORNIA ENGINEERING DEPARTMENT SHEET 1 OF 1 SHEETS	118652
DATE: 07/01/85	DW # 41951
DATE: 07/01/85	216-1709
DATE: 07/01/85	22104-D

01715

104

Passed and adopted by the Council of The City of San Diego on MAR 10 1986,
by the following vote:

Councilmen	Yeas	Nays	Not Present	Ineligible
Abbe Wolfsheimer	<input checked="" type="checkbox"/>	<input type="checkbox"/>	<input type="checkbox"/>	<input type="checkbox"/>
Bill Cleator	<input checked="" type="checkbox"/>	<input type="checkbox"/>	<input type="checkbox"/>	<input type="checkbox"/>
Gloria McColl	<input type="checkbox"/>	<input type="checkbox"/>	<input checked="" type="checkbox"/>	<input type="checkbox"/>
William Jones	<input checked="" type="checkbox"/>	<input type="checkbox"/>	<input type="checkbox"/>	<input type="checkbox"/>
Ed Struiksma	<input checked="" type="checkbox"/>	<input type="checkbox"/>	<input type="checkbox"/>	<input type="checkbox"/>
Mike Gotch	<input checked="" type="checkbox"/>	<input type="checkbox"/>	<input type="checkbox"/>	<input type="checkbox"/>
Judy McCarty	<input checked="" type="checkbox"/>	<input type="checkbox"/>	<input type="checkbox"/>	<input type="checkbox"/>
Uvaldo Martinez	<input checked="" type="checkbox"/>	<input type="checkbox"/>	<input type="checkbox"/>	<input type="checkbox"/>
Mayor	<input type="checkbox"/>	<input type="checkbox"/>	<input type="checkbox"/>	<input type="checkbox"/> VACANT

AUTHENTICATED BY:

ED STRUIKSMA
Deputy Mayor of The City of San Diego, California.

(Seal)

CHARLES G. ABDELNOUR
City Clerk of The City of San Diego, California.

By Ellen Board, Deputy.

Office of the City Clerk, San Diego, California

Resolution Number R 265202 Adopted MAR 10 1986

RECEIVED
CITY CLERK'S OFFICE
1986 FEB 26 PM 12: 12
SAN DIEGO, CALIF.

C1720