

(R-86-1606)

RESOLUTION NUMBER R- 265243

ADOPTED ON MAR 17 1986

WHEREAS, on April 9, 1984, the City Council adopted Resolution No. R-260423, conditionally vacating Jackdaw Street, Upas Street, and a portion of Horton Avenue within the boundaries of the proposed Horton Canyon Subdivision (T.M. 82-0381); and


WHEREAS, pursuant to the requirements of approval of the final map, a final survey was performed which discovered a discrepancy in the metes and bounds description used on the vacation plan; and

WHEREAS, in order to correct this problem, a revised drawing is being submitted for approval; NOW, THEREFORE,

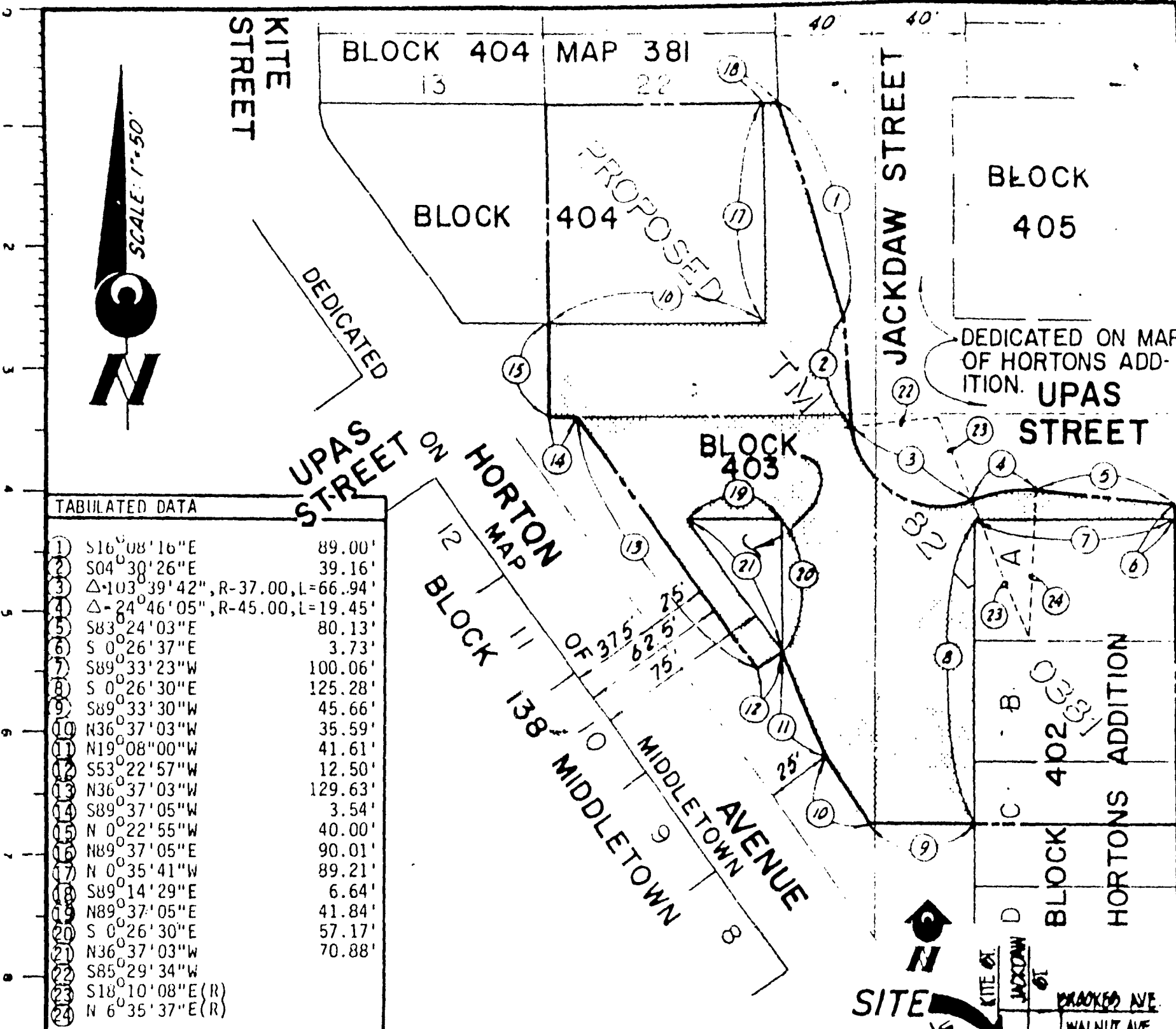
BE IT RESOLVED, by the Council of The City of San Diego, that those portions of Resolution No. R-260423 be amended to reflect the information shown on Drawing No. 16020-1-B rather than Document No. 16020-B, which Drawing No. 16020-1-B is on file in the office of the City Clerk as Document No. RR- 265243-1 , which is by this reference incorporated herein and made a part hereof.

BE IT FURTHER RESOLVED, that the City Clerk shall cause a certified copy of this resolution, attested by him under seal, with drawing, to be recorded in the office of the County Recorder.

APPROVED: John W. Witt, City Attorney

By   
\_\_\_\_\_  
John K. Riess  
Deputy City Attorney

JKR:mem  
02/26/86  
Or.Dept:E&D  
SA:83-547  
WO:820381  
Dwg:16020-1-B  
R-86-1606  
Form=r.sumv



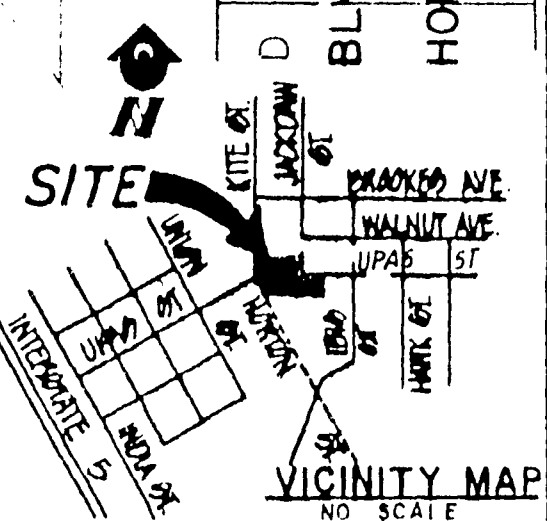
TABULATED DATA

1	S 16° 08' 16" E	89.00'
2	S 04° 30' 26" E	39.16'
3	Δ-103° 39' 42", R-37.00, L=66.94'	
4	Δ-24° 46' 05", R-45.00, L=19.45'	
5	S 83° 24' 03" E	80.13'
6	S 0° 26' 37" E	3.73'
7	S 89° 33' 23" W	100.06'
8	S 0° 26' 30" E	125.28'
9	S 89° 33' 30" W	45.66'
10	N 36° 37' 03" W	35.59'
11	N 19° 08' 00" W	41.61'
12	S 53° 22' 57" W	12.50'
13	N 36° 37' 03" W	129.63'
14	S 89° 37' 05" W	3.54'
15	N 0° 22' 55" W	40.00'
16	N 89° 37' 05" E	90.01'
17	N 0° 35' 41" W	89.21'
18	S 89° 14' 29" E	6.64'
19	N 89° 37' 05" E	41.84'
20	S 0° 26' 30" E	57.17'
21	N 36° 37' 03" W	70.88'
22	S 85° 29' 34" W	
23	S 18° 10' 08" E (R)	
24	N 6° 35' 37" E (R)	

**BASIS OF BEARINGS**  
 THE BASIS OF BEARINGS FOR THIS MAP IS THE NORTHWESTERLY 2' OFFSET LINE OF UPAS STREET AS SHOWN ON R.O.S. MAP NO. 6041. I.E. N53° 26' 10" E

**LEGEND**  
 INDICATES RIGHT-OF-WAY VACATED

**AREA OF VACATION: 0.5171 ACRES**



**burkett & wong**  
 engineers & planners  
 3434 fourth avenue  
 san diego, ca. 92103  
 phone (619) 299-5550

ENGINEER OF WORK.  
*Stephen Wong* 11.6.85  
 STEPHEN E.C. WONG DATE  
 R.C.E. 27480

DOCUMENT NO. PR 265243-1  
 FILED MAR 17 1986  
 OFFICE OF THE CITY CLERK  
 SAN DIEGO, CALIFORNIA

**STREET VACATION:** JACKDAW STREET NORTHERLY OF HORTON AVENUE AND SOUTHERLY OF THE NORTHERLY LINE OF HORTONS ADDITION ADJACENT TO BLOCK 404 AND LOTS A, B AND THE NORTH HALF OF LOT C OF BLOCK 402 AND BLOCK 403.

**UPAS STREET:** EASTERLY OF HORTON AVENUE AND WESTERLY OF THE NORTHERLY EXTENSION OF THE EASTERLY LINE OF LOT A BLOCK 402 OF HORTONS ADDITION, ADJACENT TO SAID LOT A, BLOCK 402 AND BLOCK 403 AND THE EASTERLY 90 FT. OF BLOCK 404.

A PORTION OF HORTON AVENUE ADJACENT TO BLOCK 403 ALL IN HORTONS ADDITION TO SAN DIEGO, DEED BOOK 13 PAGE 522 FOR HORTON CANYON (TM 82-0381)

DESCRIPTION	BY	APPROVED	DATE	FILMED	CITY OF SAN DIEGO, CALIFORNIA SHEET 1 OF 1 SHEET	T.M. 82-0381 WO NO. 820381 SA 83-047
ORIGINAL						
					<i>Ralph C. Adams</i> FOR CITY ENGINEER	<i>Ralph C. Adams</i> CONTROL CERTIFICATION
					DATE	208-1715
						LAMBERT COORDINATES
						16020-B

#102

Passed and adopted by the Council of The City of San Diego on MAR 17 1986,  
by the following vote:

Councilmen	Yeas	Nays	Not Present	Ineligible
Abbe Wolfsheimer	<input checked="" type="checkbox"/>	<input type="checkbox"/>	<input type="checkbox"/>	<input type="checkbox"/>
Bill Cleator	<input checked="" type="checkbox"/>	<input type="checkbox"/>	<input type="checkbox"/>	<input type="checkbox"/>
Gloria McColl	<input checked="" type="checkbox"/>	<input type="checkbox"/>	<input type="checkbox"/>	<input type="checkbox"/>
William Jones	<input checked="" type="checkbox"/>	<input type="checkbox"/>	<input type="checkbox"/>	<input type="checkbox"/>
Ed Struiksma	<input checked="" type="checkbox"/>	<input type="checkbox"/>	<input type="checkbox"/>	<input type="checkbox"/>
Mike Gotch	<input checked="" type="checkbox"/>	<input type="checkbox"/>	<input type="checkbox"/>	<input type="checkbox"/>
Judy McCarty	<input checked="" type="checkbox"/>	<input type="checkbox"/>	<input type="checkbox"/>	<input type="checkbox"/>
Uvaldo Martinez	<input checked="" type="checkbox"/>	<input type="checkbox"/>	<input type="checkbox"/>	<input type="checkbox"/>
Mayor	<input type="checkbox"/>	<input type="checkbox"/>	<input type="checkbox"/>	<input type="checkbox"/> VACANT

AUTHENTICATED BY:

ED STRUIKSMA  
Deputy Mayor of The City of San Diego, California.

CHARLES G. ABDELNOUR  
City Clerk of The City of San Diego, California.

(Seal)

By Ellen Board, Deputy.

Office of the City Clerk, San Diego, California

Resolution Number R 265243 Adopted MAR 17 1986

RECEIVED  
CITY CLERK'S OFFICE  
1986 MAR -5 PM 3: 37  
SAN DIEGO, CALIF.

**01900**