

RESOLUTION NUMBER R- 265713

ADOPTED ON MAY 13 1986

A RESOLUTION ESTABLISHING AN UNDERGROUND
UTILITY DISTRICT TO BE KNOWN AND DENOMINATED
AS THE 25TH STREET (MARKET STREET TO RUSS
BOULEVARD) UNDERGROUND UTILITY DISTRICT.

WHEREAS, by Resolution No. R- 265495, a public hearing was called for on MAY 13 1986 at the hour of 10:00 A.M. in the Council Chambers of the City Administration Building, 202 C Street, San Diego, California, to determine whether the public health, safety or general welfare requires the removal of poles, overhead wires and associated structures and the underground installation of wires and facilities for supplying electric, communication, community antenna television or similar or associated service within that certain area of the City of San Diego more particularly described as follows:

The southerly half of Lots 45-58, in Block 8 of L. W. Kimball's Subdivision Map 56; the northerly 100 feet of Lots 1-4 in Block 8, Lots 1922, in Block 23, Lots 1-4 and 45-48 in Block 6, all in Breed & Chase Subdivision Deed Book 14, Page 641; the westerly half of Lot 7 in Block 2 of Bartlett Estate Company's Subdivision Map 942; Lot "F" and the southeast quarter of Lot "G" in Block 4, the southerly half and the northeast quarter of Lot R in Block 3, all of Golden Hill Addition Map 792; the westerly half of Lots 23 and 24 in Block 27, the westerly 100 feet of Lots 19-21, in Block 29, the westerly 100 feet of Lots 27-30 in Block 30, Lots 43-48 in Block 1, Lots 1, 2, 47 and 48 in Block 2, Lots

1 and 2 and the northerly 100 feet of Lots 3-6 in Block 3, all in H. M. Higgins Addition Map 309; Lots 22, 27, the northerly 50 feet of Lot 28, the northerly 75 feet of lots 20 and 21 in Block 28 in Prouts Resubdivision, Map 838.

Said district shall also include the following described public rights-of-way:

25TH STREET between a line parallel to and 15 feet north of the northerly line of Market Street, and the southerly line of Russ Boulevard; "G" STREET between a line parallel to and 150 feet west of the westerly line of 25th Street and a line parallel to and 165 feet east of the easterly line of 25th Street; "F" STREET between a line parallel and 260 feet west of the westerly line of 25th Street and a line parallel to and 150 feet east of the easterly line of 25th Street; "E" STREET between a line parallel to and 150 feet west of the westerly line of 25th Street and a line parallel to and 175 feet east of the easterly line of 25th Street; BROADWAY between a line parallel to and 150 feet west of the westerly line of 25th Street and a line parallel to and 165 feet east of the easterly line of 25th Street; "C" STREET between a line parallel to and 140 feet west of the westerly line of 25th Street and a line parallel to and 140 feet east of the easterly line of 25th Street; "B" STREET between a line parallel to and 175 feet west of the westerly line of 25th Street and a line parallel to and 140 feet east of the easterly line of 25th Street; "A" STREET between a line parallel to and 145 feet west of the westerly line of 25th Street and a line parallel to and 140 feet east of the easterly line of 25th Street; Alley in Block

: :
. .

8 of Breed & Chase Subdivision Deed Book 14, page 641, between a line parallel to and 80 feet west of the westerly line of 25th Street and the westerly line of 25th Street; Alley in Block 6 of Breed 7 Chase Subdivision Deed Book 14, page 641, between a line parallel and 100 feet west of the westerly line of 25th Street and the westerly line of 25th Street; Alley in Block 5 Breed & Chase Subdivision Deed Book 14, page 641, between a line parallel to and 25 feet west of the westerly line of 25th Street and the westerly line of 25th Street; Alley in Block 4 of Golden Hill Addition Map 792, between a line parallel to and 100 feet west of the westerly line of 25th Street; Alley in Block 3 of Golden Hill Addition Map 792 between a line parallel to and 40 feet west of the westerly line of 25th Street and the westerly line of 25th Street; Alley in Block 2 of H. M. Higgins Addition Map 309 between a line parallel to and 40 feet west of the westerly line of 25th Street and the westerly line of 25th Street; Alley in Block 28 of Prouts Resubdivision, Map 838 between a line parallel to and 25 feet east of the easterly line of 25th Street and the easterly line of 25th Street; all as more particularly shown on Drawing No. 22797-D entitled "25TH STREET (MARKET STREET TO RUSS BOULEVARD) UNDERGROUND UTILITY DISTRICT," copies of which are on file in the office of the City Clerk as Document No.

RR- 265495 and attached hereto and incorporated herein as Exhibit A; and

WHEREAS, notice of such hearing has been given by the City Clerk to all affected property owners as defined in Chapter VI, Article 1, Division 5 of the San Diego Municipal Code, and the

utilities concerned in the manner and for the time required by law; and

WHEREAS, such hearing has been duly and regularly held and all persons interested have been given an opportunity to be heard; NOW, THEREFORE,

BE IT RESOLVED, by the Council of the City of San Diego, as follows:


1. The City Council does hereby find and determine that the public health, safety and general welfare require the removal of poles, overhead wires and associated overhead structures and the underground installation of wires and facilities for supplying electric, communication, community antenna television or similar or associated service within the area set forth above and that pursuant to Chapter VI, Article 1, Division 5 of the San Diego Municipal Code, the above-described area is hereby declared to be an underground utility district in the City of San Diego, and the maps and document referred to above are hereby incorporated as a part of this resolution.

2. The City Council shall by subsequent resolution fix the date upon which the property in the district must be ready to receive underground service, and shall by subsequent resolution order the removal of all poles, overhead wires and associated overhead structures and the underground installation of wires and facilities for supplying electric, communication, community antenna television or similar or associated service.

3. The City Clerk be and he is hereby instructed to notify all affected persons as defined in Chapter VI, Article 1,

Division 5 of the San Diego Municipal Code, and all affected utility companies of the adoption of this resolution within fifteen (15) days after the date of such adoption. The City Clerk shall further notify said affected persons as defined in Chapter VI, Article 1, Division 5 of the San Diego Municipal Code of the necessity that if they desire to continue to receive electric, communication, community antenna television or similar or associated service they shall provide at their own expense all necessary facility changes on their premises so as to receive underground service from the lines relocated underground of the supplying utility company subject to applicable rules, regulations and tariffs of the respective utility company on file with the Public Utilities Commission of the State of California (as of the date of adoption of this resolution) and subject to all other applicable requirements of State law and City ordinances. The Clerk's notification shall be made in the manner provided in Chapter VI, Article 1, Division 5 of the San Diego Municipal Code.

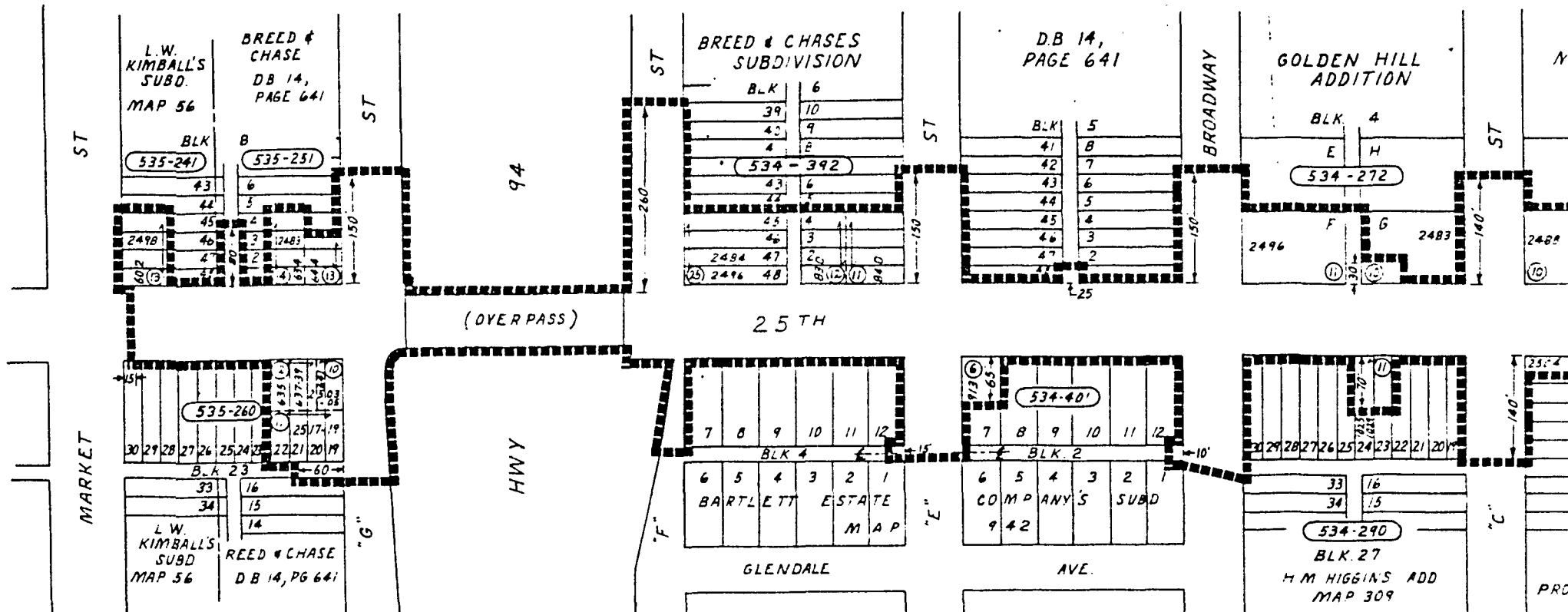
APPROVED: John W. Witt, City Attorney

By  _____
John K. Riess, Deputy

JKR:mem
04/07/86
Or.Dept:E&D
R-86-1855
Form=r.uest

LEGEND:

BOUNDARY OF UTILITY DISTRICT
COUNTY ASSESSORS BOOK & PAGE
COUNTY ASSESSORS PARCEL NO
DISTRICT HOUSE NO
PARCEL LINE



SCALE 1"=200

RR-2
DOCUMENT NO. _____

FILED APR 21

OFFICE OF THE CITY CLERK
SAN DIEGO, CALIF

RESOLUTION NO. R-265495

01693

LEGEND

BOUNDARY OF UTILITY DISTRICT



COUNTY ASSESSORS BOOK & PAGE NO.

534-200

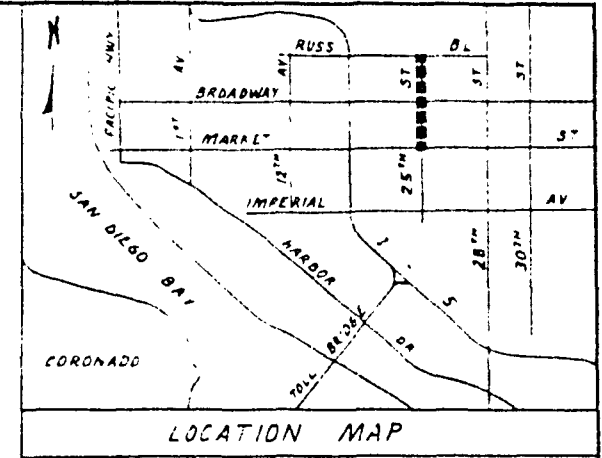
COUNTY ASSESSORS PARCEL NO.

①

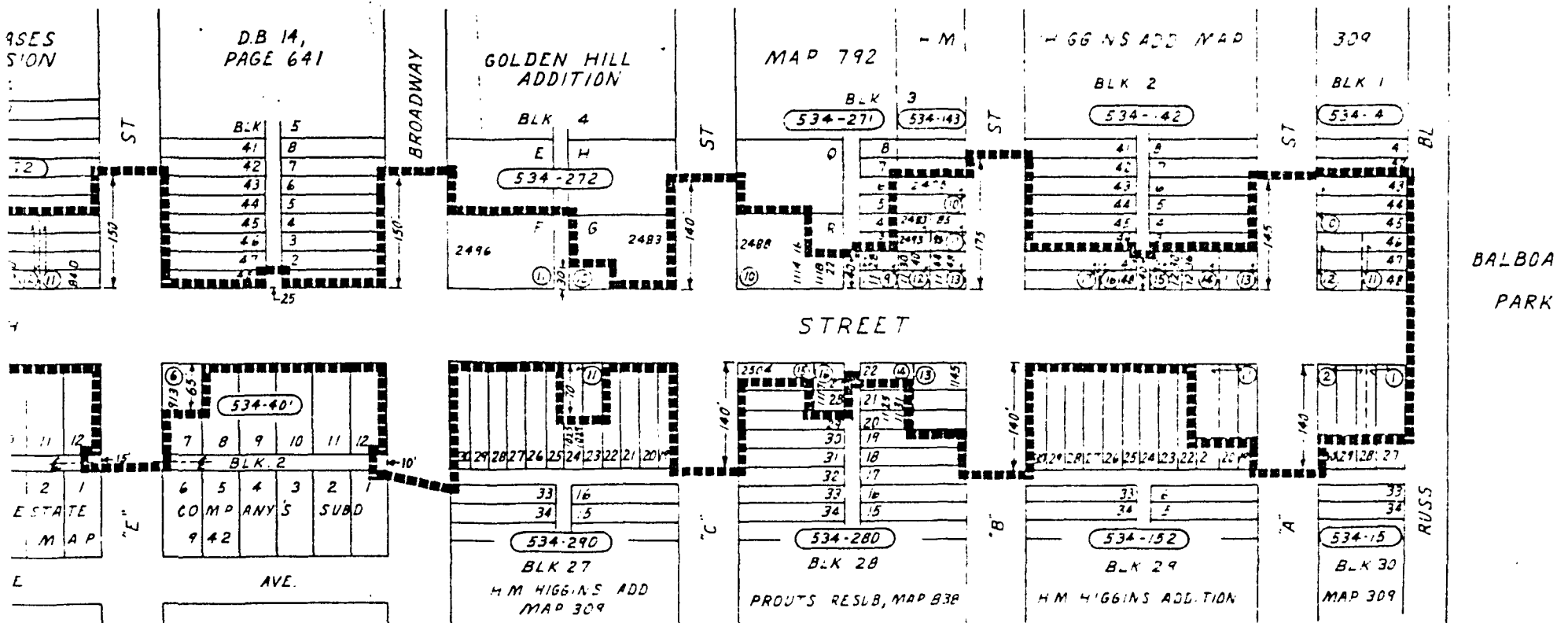
DISTRICT HOUSE NO

2400

PARCEL LINE



LOCATION MAP



SCALE: 1"=200'

DOCUMENT NO. RR-265495

FILED APR 21 1986

OFFICE OF THE CITY CLERK
SAN DIEGO, CALIFORNIA

RESOLUTION NO. R-265495

DATE ADOPTED APR 21 1986

25TH STREET (MARKET ST TO RUSS BLVD) UNDERGROUND UTILITY DISTRICT	
CITY OF SAN DIEGO, CALIFORNIA PUBLIC WORKS DEPARTMENT SHEET NO. 2 SHEETS	NO. 118755
DATE OF ISSUE	DATE OF REVISION
BY: <u>DW</u>	BY: <u> </u>
DATE OF ISSUE	DATE OF REVISION
198-1726	
CITY OF SAN DIEGO, CALIFORNIA PUBLIC WORKS DEPARTMENT	22797-D

01693

Passed and adopted by the Council of The City of San Diego on MAY 13 1986,
by the following vote:

Councilmen	Yeas	Nays	Not Present	Ineligible
Abbe Wolfsheimer	<input checked="" type="checkbox"/>	<input type="checkbox"/>	<input type="checkbox"/>	<input type="checkbox"/>
Bill Cleator	<input checked="" type="checkbox"/>	<input type="checkbox"/>	<input type="checkbox"/>	<input type="checkbox"/>
Gloria McColl	<input checked="" type="checkbox"/>	<input type="checkbox"/>	<input type="checkbox"/>	<input type="checkbox"/>
William Jones	<input checked="" type="checkbox"/>	<input type="checkbox"/>	<input type="checkbox"/>	<input type="checkbox"/>
Ed Struiksma	<input checked="" type="checkbox"/>	<input type="checkbox"/>	<input type="checkbox"/>	<input type="checkbox"/>
Mike Gotch	<input checked="" type="checkbox"/>	<input type="checkbox"/>	<input type="checkbox"/>	<input type="checkbox"/>
Judy McCarty	<input checked="" type="checkbox"/>	<input type="checkbox"/>	<input type="checkbox"/>	<input type="checkbox"/>
Uvaldo Martinez	<input checked="" type="checkbox"/>	<input type="checkbox"/>	<input type="checkbox"/>	<input type="checkbox"/>
Mayor	<input type="checkbox"/>	<input type="checkbox"/>	<input type="checkbox"/>	<input type="checkbox"/>

VACANT

AUTHENTICATED BY:

ED STRUIKSMA

Deputy Mayor of The City of San Diego, California.

CHARLES G. ABDELNOUR

City Clerk of The City of San Diego, California.

(Seal)

By *Barbara Baxter*, Deputy.

Office of the City Clerk, San Diego, California

Resolution Number R-265713 Adopted MAY 13 1986

RECEIVED
CITY CLERK'S OFFICE
1996 APR -9 AM 2:58 PM
SAN DIEGO, CALIF.

01695