

(R-86-2235)

RESOLUTION NUMBER R- 266073

ADOPTED ON JUN 24 1986

A RESOLUTION ESTABLISHING AN UNDERGROUND  
UTILITY DISTRICT TO BE KNOWN AND DENOMINATED  
AS THE COAST BOULEVARD (LA JOLLA BOULEVARD TO  
GIRARD AVENUE) UNDERGROUND UTILITY DISTRICT.

WHEREAS, by Resolution No. R- 265848, a public hearing  
was called for on June 24, 1986 at the hour of 10:00 a.m.  
in the Council Chambers of the City Administration Building, 202  
C Street, San Diego, California, to determine whether the public  
health, safety or general welfare requires the removal of poles,  
overhead wires and associated structures and the underground  
installation of wires and facilities for supplying electric,  
communication, community antenna television or similar or  
associated service within that certain area of the City of San  
Diego more particularly described as follows:

Lots 1 through 8 in Block 14, the easterly half of Lots 15  
through 18 and Lots 22 through 25 in Block 2, the southerly 40  
feet of Lot 12 and Lot 13 in Block 15, the southerly 40 feet of  
Lot 25 in Block 16, the westerly half of Lots 8 through 15 in  
Block 55, all in La Jolla Park Map 352; Lots 1 through 7 and 12  
through 22 in Nicholson's Addition Map 952; Lots A through Q in  
Pauline's Addition Map 1773; Lot 1 in Casa De Manana Map 6028;  
Lots 8 through 18 and Lot 39 in The Terrace Subdivision Map 800;  
Lots 1 through 26 in The Park Subdivision Map 804; Lot 27 and the  
northerly half of Lots 28 through 30 in The Park No. 2 Map 4062.

Said district shall also include the following described public rights-of-way:

PEARL STREET between the westerly line of La Jolla Boulevard and the westerly line of Olivetas Avenue; OLIVETAS AVENUE between the westerly line of Pearl Street and the easterly line of Prospect Street; RAVINA STREET between the westerly line of La Jolla Boulevard and the easterly line of Prospect Street; PROSPECT STREET between the northerly line of Coast Boulevard and a line parallel to and 270 feet north of the northerly line of Coast Boulevard; COAST BOULEVARD between the westerly line of Prospect Street and the northerly line of Girard Avenue; COAST BOULEVARD SOUTH between the southerly line of La Jolla Boulevard and the northerly line of Girard Avenue; LA JOLLA BOULEVARD between the easterly line of Coast Boulevard South and a line parallel to and 100 feet east of the easterly line of Coast Boulevard South; EADS AVENUE between a line parallel to and 115 feet east of the easterly line of Coast Boulevard South and the easterly line of Coast Boulevard South; JENNER STREET between the westerly line of Coast Boulevard South and a line parallel to and 140 feet east of the easterly line of Coast Boulevard South; GIRARD AVENUE between the westerly line of Coast Boulevard and a line parallel to and 100 feet east of the easterly line of Coast Boulevard South; all as more particularly shown on Drawing No. 22878-D entitled "COAST BOULEVARD (LA JOLLA BOULEVARD TO GIRARD AVENUE) UNDERGROUND UTILITY DISTRICT," copies of which are on file in the office of the City Clerk as Document No.

RR- 265848 and attached hereto and incorporated herein as Exhibit A; and

WHEREAS, notice of such hearing has been given by the City Clerk to all affected property owners as defined in Chapter VI, Article 1, Division 5 of the San Diego Municipal Code, and the utilities concerned in the manner and for the time required by law; and

WHEREAS, such hearing has been duly and regularly held and all persons interested have been given an opportunity to be heard; NOW, THEREFORE,

BE IT RESOLVED, by the Council of the City of San Diego, as follows:

1. The City Council does hereby find and determine that the public health, safety and general welfare require the removal of poles, overhead wires and associated overhead structures and the underground installation of wires and facilities for supplying electric, communication, community antenna television or similar or associated service within the area set forth above and that pursuant to Chapter VI, Article 1, Division 5 of the San Diego Municipal Code, the above-described area is hereby declared to be an underground utility district in the City of San Diego, and the maps and document referred to above are hereby incorporated as a part of this resolution.

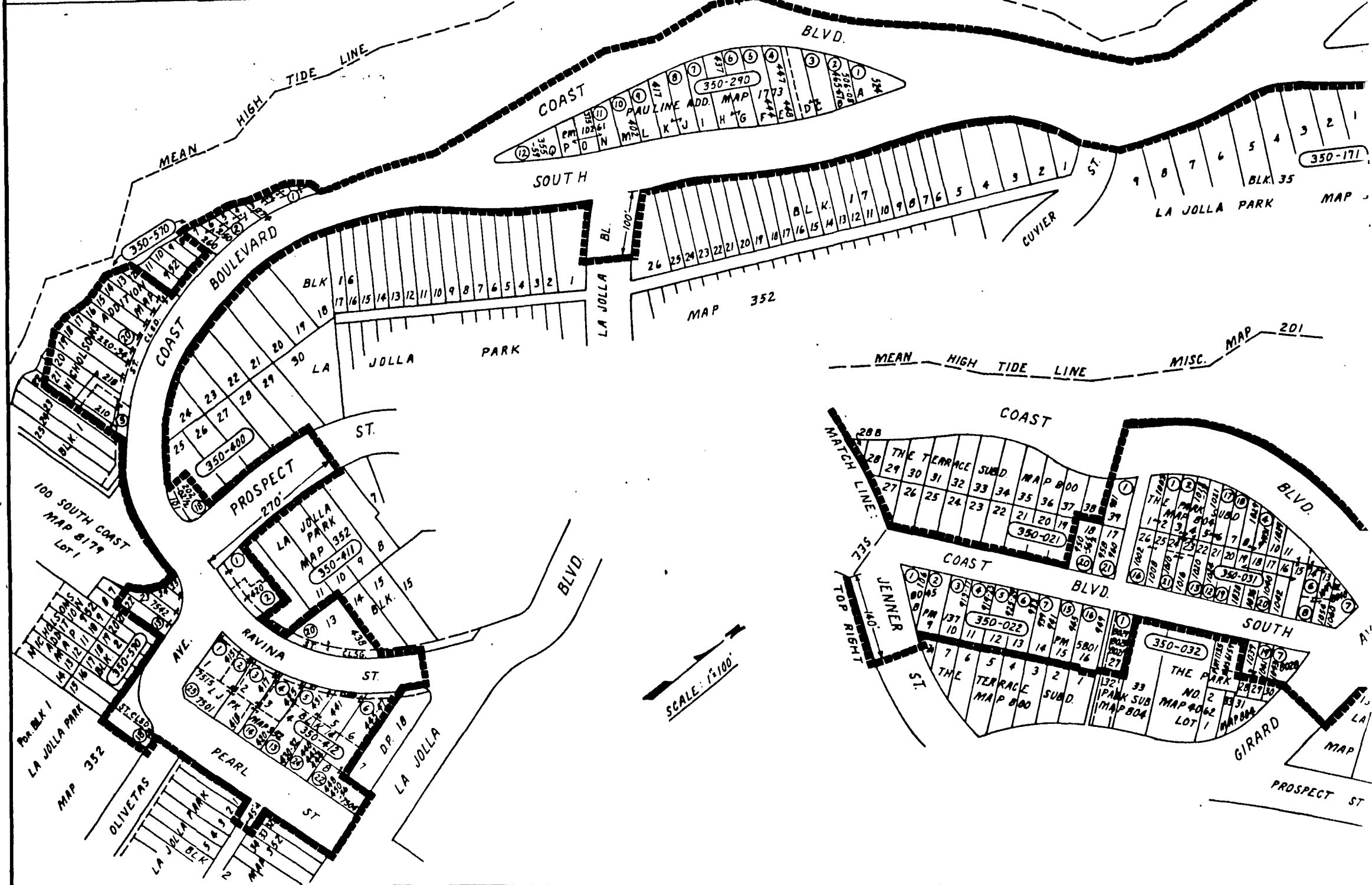
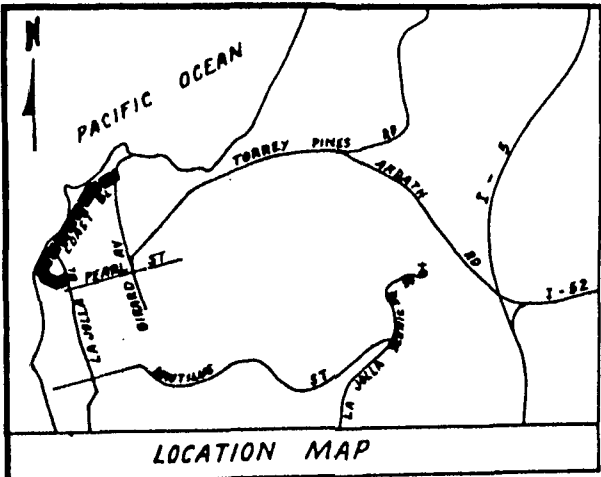
2. The City Council shall by subsequent resolution fix the date upon which the property in the district must be ready to receive underground service, and shall by subsequent resolution order the removal of all poles, overhead wires and associated overhead structures and the underground installation of wires and facilities for supplying electric, communication, community antenna television or similar or associated service.

3. The City Clerk be and he is hereby instructed to notify all affected persons as defined in Chapter VI, Article 1, Division 5 of the San Diego Municipal Code, and all affected utility companies of the adoption of this resolution within fifteen (15) days after the date of such adoption. The City Clerk shall further notify said affected persons as defined in Chapter VI, Article 1, Division 5 of the San Diego Municipal Code of the necessity that if they desire to continue to receive electric, communication, community antenna television or similar or associated service they shall provide at their own expense all necessary facility changes on their premises so as to receive underground service from the lines relocated underground of the supplying utility company subject to applicable rules, regulations and tariffs of the respective utility company on file with the Public Utilities Commission of the State of California (as of the date of adoption of this resolution) and subject to all other applicable requirements of State law and City ordinances. The Clerk's notification shall be made in the manner provided in Chapter VI, Article 1, Division 5 of the San Diego Municipal Code.

APPROVED: JOHN W. WITT, City Attorney

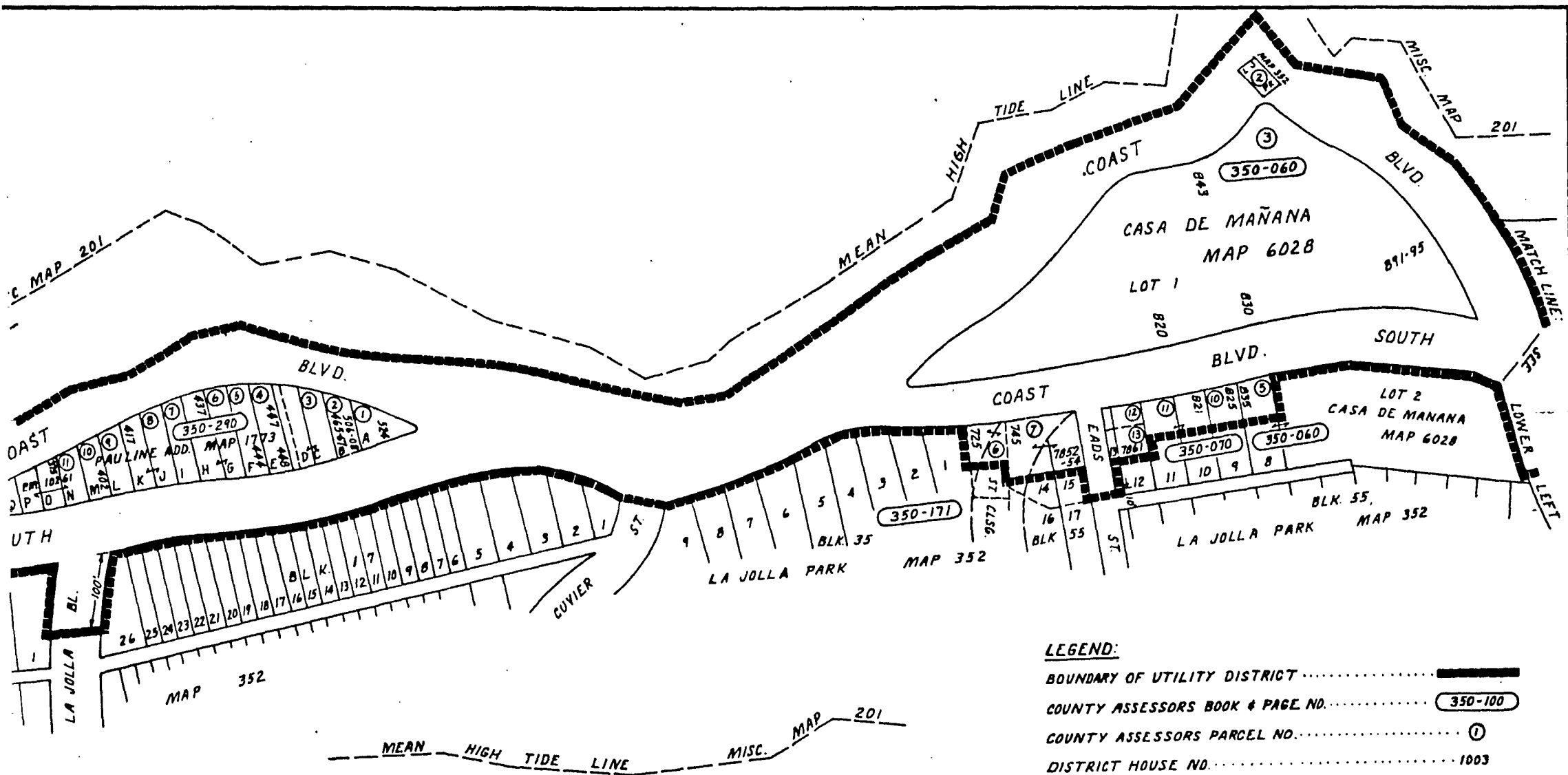
By   
John K. Riess, Deputy

JKR:mem  
05/15/86  
Or.Dept:E&D  
R-86-2235  
Form=r.uest



SCALE: 1"=100'

00937



**LEGEND:**  
 BOUNDARY OF UTILITY DISTRICT .....  
 COUNTY ASSESSORS BOOK & PAGE NO. .... 350-100  
 COUNTY ASSESSORS PARCEL NO. .... ①  
 DISTRICT HOUSE NO. .... 1003

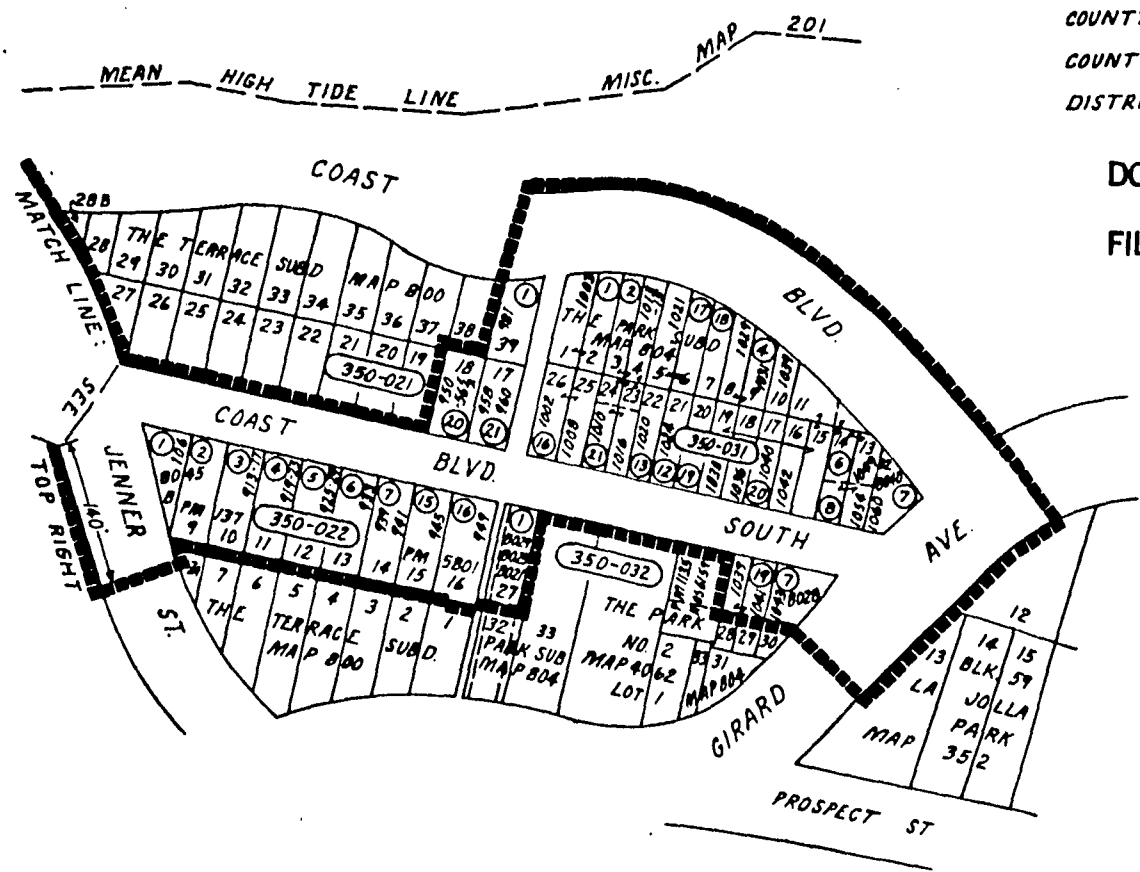
DOCUMENT NO. **RR-265848**

FILED **JUN 2 1986**

OFFICE OF THE CITY CLERK  
 SAN DIEGO, CALIFORNIA.

RESOLUTION NO. \_\_\_\_\_

DATE ADOPTED \_\_\_\_\_



SCALE: 1"=100'

CITY OF SAN DIEGO, CALIFORNIA ENGINEERING DEPARTMENT SHEET 1 OF 1 SHEETS		NO. 118830
DESCRIPTION	BY	APPROVED DATE FILED
ORIGINAL	D.W.	10/14/86
CONTRACTOR	DATE STARTED	DATE COMPLETED
		22878-D

00938

#1330, 1)  
(a-b)

**JUN 24 1986**

Passed and adopted by the Council of The City of San Diego on .....  
by the following vote:

Councilmen	Yeas	Nays	Not Present	Ineligible
Abbe Wolfsheimer	<input checked="" type="checkbox"/>	<input type="checkbox"/>	<input type="checkbox"/>	<input type="checkbox"/>
Bill Cleator	<input checked="" type="checkbox"/>	<input type="checkbox"/>	<input type="checkbox"/>	<input type="checkbox"/>
Gloria McColl	<input type="checkbox"/>	<input type="checkbox"/>	<input checked="" type="checkbox"/>	<input type="checkbox"/>
William Jones	<input checked="" type="checkbox"/>	<input type="checkbox"/>	<input type="checkbox"/>	<input type="checkbox"/>
Ed Struiksma	<input checked="" type="checkbox"/>	<input type="checkbox"/>	<input type="checkbox"/>	<input type="checkbox"/>
Mike Gotch	<input checked="" type="checkbox"/>	<input type="checkbox"/>	<input type="checkbox"/>	<input type="checkbox"/>
Judy McCarty	<input checked="" type="checkbox"/>	<input type="checkbox"/>	<input type="checkbox"/>	<input type="checkbox"/>
Uvaldo Martinez	<input checked="" type="checkbox"/>	<input type="checkbox"/>	<input type="checkbox"/>	<input type="checkbox"/>
Mayor	<input type="checkbox"/>	<input type="checkbox"/>	<input type="checkbox"/>	<input type="checkbox"/>

VACANT

AUTHENTICATED BY:

**ED STRUIKSMA**

Deputy Mayor of The City of San Diego, California.

**CHARLES G. ABDELNOUR**

City Clerk of The City of San Diego, California.

(Seal)

By *Charles G. Abdelnour*, Deputy.

Office of the City Clerk, San Diego, California

Resolution Number **R-266073** Adopted **JUN 24 1986**

RECEIVED  
CITY CLERK'S OFFICE  
1966 MAY 21 PM 3:19  
SAN DIEGO, CALIF.

100-1-100

00940

100-1-100