

(R-86-2144)

RESOLUTION NUMBER R- 266075

ADOPTED ON JUN 24 1986

A RESOLUTION ESTABLISHING AN UNDERGROUND UTILITY DISTRICT TO BE KNOWN AND DENOMINATED AS THE INGRAHAM STREET (WEST VACATION VILLAGE ROAD TO FORTUNA AVENUE) UNDERGROUND UTILITY DISTRICT.

WHEREAS, by Resolution No. R- 265849, a public hearing was called for on June 24, 1986 at the hour of 10:00 a.m. in the Council Chambers of the City Administration Building, 202 C Street, San Diego, California, to determine whether the public health, safety or general welfare requires the removal of poles, overhead wires and associated structures and the underground installation of wires and facilities for supplying electric, communication, community antenna television or similar or associated service within that certain area of the City of San Diego more particularly described as follows:

The westerly 80 feet of Lots 1 and 2 in Block 14, the easterly 60 feet of Lot 44 in Block 33, in Fortuna Park Second Addition Map 895; the westerly half of Lot 75 in Block 3, the easterly half of Lot 76 in Block 4, the westerly half of Lot 246 in Block 12, the easterly half of Lot 245 and all of Lots 235-239 in Block 11, the westerly half of Lot 365 and the westerly half of Lots 362-364 in Block 17, the easterly half of Lots 370, 372 and 373 in Block 18, the westerly half of Lot 349 in Block 16, all in Crown Point Map 1891.

00944

Said district shall also include the following described public rights-of-way:

INGRAHAM STREET between the northerly line of west Vacation Village Road and a line parallel to and 325 north of the northerly line of Fortuna Avenue; CROWN POINT DRIVE between a line parallel to and 50 feet east of the easterly line of Ingraham Street and the easterly line of Ingraham Street; RIVIERA DRIVE between a line parallel to and 50 feet west of the westerly line of Ingraham Street and the westerly line of Ingraham Street; JEWELL STREET between a line parallel to and 50 feet east of the easterly line of Ingraham Street and the easterly line of Ingraham Street; BUENA VISTA STREET between a line parallel to and 50 feet west of the westerly line of Ingraham Street and the westerly line of Ingraham Street; LA CIMA DRIVE between a line parallel to and 60 feet east of the easterly line of Ingraham Street and a line parallel to and 70 feet west of the westerly line of Ingraham Street; LA MANCHA DRIVE between a line parallel to and 50 feet east of the easterly line of Ingraham Street and a line parallel to and 50 feet west of the westerly line of Ingraham Street; MOORLAND DRIVE between a line parallel to and 50 feet east of the easterly line of Ingraham Street and a line parallel to and 80 feet west of the westerly line of Ingraham Street; LA PLAYA AVENUE between a line parallel to and 60 feet east of the easterly line of Ingraham Street and a line parallel to and 60 feet west of the westerly line of Ingraham Street; FORTUNA AVENUE between a line parallel to and 80 feet east of the easterly line of Ingraham Street and a line parallel to and 100

feet west of the westerly line of Ingraham Street; all as more particularly shown on Drawing No. 22815-D entitled "INGRAHAM STREET (WEST VACATION VILLAGE ROAD TO FORTUNA AVENUE) UNDERGROUND UTILITY DISTRICT," copies of which are on file in the office of the City Clerk as Document No. RR- 265849 and attached hereto and incorporated herein as Exhibit A; and

WHEREAS, notice of such hearing has been given by the City Clerk to all affected property owners as defined in Chapter VI, Article 1, Division 5 of the San Diego Municipal Code, and the utilities concerned in the manner and for the time required by law; and

WHEREAS, such hearing has been duly and regularly held and all persons interested have been given an opportunity to be heard; NOW, THEREFORE,

BE IT RESOLVED, by the Council of the City of San Diego, as follows:

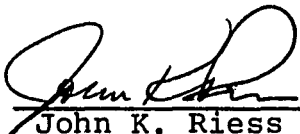
1. The City Council does hereby find and determine that the public health, safety and general welfare require the removal of poles, overhead wires and associated overhead structures and the underground installation of wires and facilities for supplying electric, communication, community antenna television or similar or associated service within the area set forth above and that pursuant to Chapter VI, Article 1, Division 5 of the San Diego Municipal Code, the above-described area is hereby declared to be an underground utility district in the City of San Diego, and the maps and document referred to above are hereby incorporated as a part of this resolution.

2. The City Council shall by subsequent resolution fix the date upon which the property in the district must be ready to receive underground service, and shall by subsequent resolution order the removal of all poles, overhead wires and associated overhead structures and the underground installation of wires and facilities for supplying electric, communication, community antenna television or similar or associated service.

3. The City Clerk be and he is hereby instructed to notify all affected persons as defined in Chapter VI, Article 1, Division 5 of the San Diego Municipal Code, and all affected utility companies of the adoption of this resolution within fifteen (15) days after the date of such adoption. The City Clerk shall further notify said affected persons as defined in Chapter VI, Article 1, Division 5 of the San Diego Municipal Code of the necessity that if they desire to continue to receive electric, communication, community antenna television or similar or associated service they shall provide at their own expense all necessary facility changes on their premises so as to receive underground service from the lines relocated underground of the supplying utility company subject to applicable rules, regulations and tariffs of the respective utility company on file with the Public Utilities Commission of the State of California

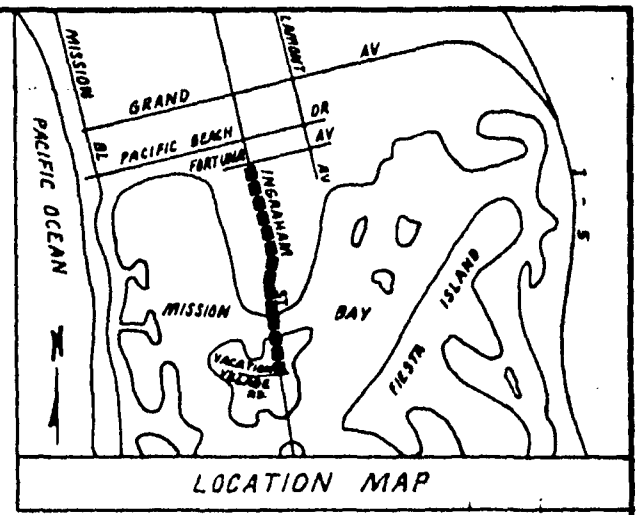
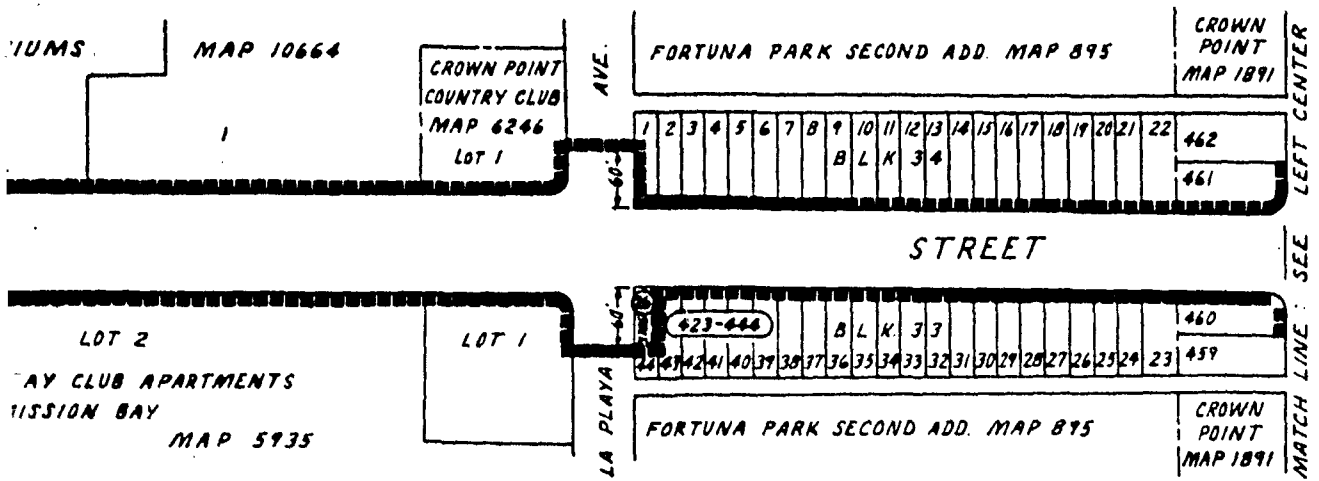
(as of the date of adoption of this resolution) and subject to all other applicable requirements of State law and City ordinances. The Clerk's notification shall be made in the manner provided in Chapter VI, Article 1, Division 5 of the San Diego Municipal Code.

APPROVED: John W. Witt, City Attorney

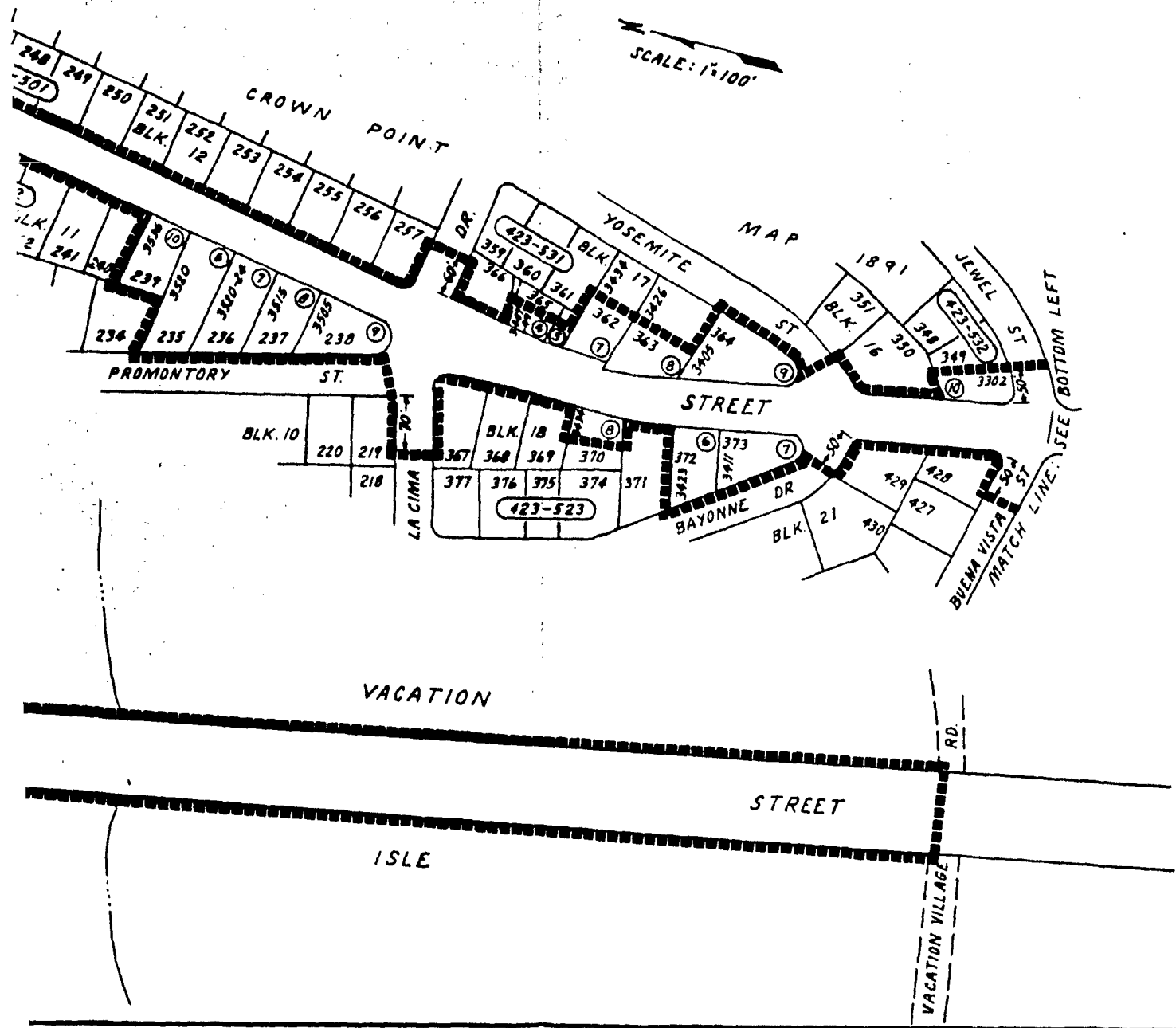
By 

John K. Riess
Deputy City Attorney

JKR:mem:460
05/06/86
Or.Dept:E&D
R-86-2144
Form=r.uest



LEGEND
 BOUNDARY OF UTILITY DISTRICT.....
 COUNTY ASSESSORS BOOK & PAGE NO. (423-444)
 COUNTY ASSESSORS PARCEL NO. (1)
 DISTRICT HOUSE NO. 3500



DOCUMENT NO. RR-265849
 FILED JUN 2 1986
 OFFICE OF THE CITY CLERK
 SAN DIEGO, CALIFORNIA

RESOLUTION NO. _____
 DATE ADOPTED _____

INGRAHAM STREET (FORTUNA AVE. to VACATION VILLAGE RD.) UNDERGROUND UTILITY DISTRICT		
CITY OF SAN DIEGO, CALIFORNIA ENGINEERING DEPARTMENT SHEET 1 OF 1 SHEETS		NO 118835 NO
CITY ENGINEER	DATE	DIVISION HEAD
DESCRIPTION	BY	APPROVED DATE & USED
ORIGINAL	DW. [Signature]	DESIGN ENGINEER
CONTRACTOR	DATE STARTED	CONTROL COPY NO.
INSPECTOR	DATE COMPLETED	222-1697
		22815-D

+351 (A)
(A-D)

JUN 24 1986

Passed and adopted by the Council of The City of San Diego on
by the following vote:

Councilmen	Yeas	Nays	Not Present	Ineligible
Abbe Wolfsheimer	<input checked="" type="checkbox"/>	<input type="checkbox"/>	<input type="checkbox"/>	<input type="checkbox"/>
Bill Cleator	<input checked="" type="checkbox"/>	<input type="checkbox"/>	<input type="checkbox"/>	<input type="checkbox"/>
Gloria McColl	<input type="checkbox"/>	<input type="checkbox"/>	<input checked="" type="checkbox"/>	<input type="checkbox"/>
William Jones	<input checked="" type="checkbox"/>	<input type="checkbox"/>	<input type="checkbox"/>	<input type="checkbox"/>
Ed Struiksma	<input checked="" type="checkbox"/>	<input type="checkbox"/>	<input type="checkbox"/>	<input type="checkbox"/>
Mike Gotch	<input checked="" type="checkbox"/>	<input type="checkbox"/>	<input type="checkbox"/>	<input type="checkbox"/>
Judy McCarty	<input checked="" type="checkbox"/>	<input type="checkbox"/>	<input type="checkbox"/>	<input type="checkbox"/>
Uvaldo Martinez	<input checked="" type="checkbox"/>	<input type="checkbox"/>	<input type="checkbox"/>	<input type="checkbox"/>
Mayor	<input type="checkbox"/>	<input type="checkbox"/>	<input type="checkbox"/>	<input type="checkbox"/> VACANT

AUTHENTICATED BY:

ED STRUIKSMA
Deputy Mayor of The City of San Diego, California.

CHARLES G. ABDELNOUR
City Clerk of The City of San Diego, California.

(Seal)

By *June G. Blackwell*, Deputy.

Office of the City Clerk, San Diego, California

Resolution Number **R-266075** Adopted **JUN 24 1986**

RECEIVED
CITY CLERK'S OFFICE

1986 MAY 21 PM 3:19

SAN DIEGO, CALIF.

MAY 21 1986

MAY 21 1986

00952