

(R-87-302)

RESOLUTION NUMBER R- 267132

ADOPTED ON NOV 25 1986

A RESOLUTION ESTABLISHING AN UNDERGROUND UTILITY DISTRICT TO BE KNOWN AND DENOMINATED AS THE LAKE MURRAY BOULEVARD (S'LY CITY LIMITS TO LAKE ATLIN AVENUE) UNDERGROUND UTILITY DISTRICT.

WHEREAS, by Resolution No. R-266667, a public hearing was called for on October 28, 1986 at the hour of 10:00a.m. in the Council Chambers of the City Administration Building, 202 C Street, San Diego, California, to determine whether the public health, safety or general welfare requires the removal of poles, overhead wires and associated structures and the underground installation of wires and facilities for supplying electric, communication, community antenna television or similar or associated service within that certain area of the City of San Diego more particularly described as follows:

Lot 266 in San Carlos Unit 3, Map 4188; Lots 244, 245, 302, 303, 367 and 368 in College Ranch Unit 2, Map 3941; Lots 416 and 417 in College Ranch Unit 3, Map 4054; Lot 8 in San Carlos Unit 1, Map 3974; Lots 1, 17, 18, 73, 74, 113, 114, 158 and 159 in College Ranch Unit No. 1, Map 3269; Lot 1 in Lake Country Unit 1, Map 4315; Lots 112 through 119 in Lake Country Unit 2, Map 4251; Lots 120 through 127 in Lake Country Unit 3, Map 4403; Lots 142, 143, 157 and 158 in Lake Country Unit 4, Map 4231.

Said district shall also include the following described public rights-of-way:

LAKE MURRAY BOULEVARD between the San Diego City limit line and the northerly line of San Carlos Drive; SAN CARLOS DRIVE between a line parallel to and 80' west of the westerly line of Lake Murray Boulevard and the westerly line of Lake Murray Boulevard; BEAVER LAKE DRIVE between a line parallel to and 50' west of the westerly line of Lake Murray Boulevard and the westerly line of Lake Murray Boulevard; LAKE BACA DRIVE between a line parallel to and 50' west of the westerly line of Lake Murray Boulevard and the westerly line of Lake Murray Boulevard; MONO LAKE DRIVE between a line parallel to and 50' west of the westerly line of Lake Murray Boulevard and the westerly line of Lake Murray Boulevard; JUNE LAKE DRIVE between a line parallel to and 25' west of the westerly line of Lake Murray Boulevard and the westerly line of Lake Murray Boulevard; LAKE ADLON DRIVE between a line parallel to and 25' west of the westerly line of Lake Murray Boulevard and the westerly line of Lake Murray Boulevard; LAKE ARAL DRIVE between a line parallel to and 50' east of the easterly line of Lake Murray Boulevard and the easterly line of Lake Murray Boulevard; LAKE ARAGO DRIVE between a line parallel to and 100' east of the easterly line of Lake Murray Boulevard and the easterly line of Lake Murray Boulevard; LAKE ARIANA AVENUE between a line parallel to and 100' east of the easterly line of Lake Murray Boulevard and the easterly line of Lake Murray Boulevard; LAKE ATLIN AVENUE between a line parallel to and 100' east of the easterly line of Lake Murray Boulevard and the easterly line of Lake Murray Boulevard; JACKSON DRIVE between a line parallel to and 120' east of the easterly

line of Lake Murray Boulevard, and a line parallel to and 150' west of the westerly line of Lake Murray Boulevard; LAKE ALAMOR AVENUE between a line parallel to and 100' east of the easterly line of Lake Murray Boulevard and the westerly end of Lake Alamor Avenue; LAKE ALTURAS AVENUE between a line parallel to and 30' east of the easterly line of Lake Murray Boulevard and the westerly end of Lake Alturas Avenue; LAKE ALBANO AVENUE between a line parallel to and 100' east of the easterly line of Lake Murray Boulevard and the easterly line of Lake Murray Boulevard; LAKE ASHWOOD AVENUE between a line parallel to and 60' west of the westerly line of Lake Murray Boulevard and the westerly line of Lake Murray Boulevard; AMBER LAKE AVENUE between a line parallel to and 100' east of the easterly line of Lake Murray Boulevard and the easterly line of Lake Murray Boulevard; LAKE ARTEMUS AVENUE between a line parallel to and 150' west of the westerly line of Lake Murray Boulevard and the westerly line of Lake Murray Boulevard; ANVIL LAKE AVENUE between a line parallel to and 60' east of the easterly line of Lake Murray Boulevard and the easterly line of Lake Murray Boulevard, all as more particularly shown on Drawing No. 23118-D entitled "LAKE MURRAY BOULEVARD (S'LY CITY LIMITS TO LAKE ATLIN AVENUE) UNDERGROUND UTILITY DISTRICT," copies of which are on file in the office of the City Clerk as Document No. RR- 266667 and attached hereto and incorporated herein as Exhibit A; and

WHEREAS, notice of such hearing has been given by the City Clerk to all affected property owners as defined in Chapter VI, Article 1, Division 5 of the San Diego Municipal Code, and the

utilities concerned in the manner and for the time required by law; and

WHEREAS, such hearing has been duly and regularly held and all persons interested have been given an opportunity to be heard; NOW, THEREFORE,

BE IT RESOLVED, by the Council of the City of San Diego, as follows:

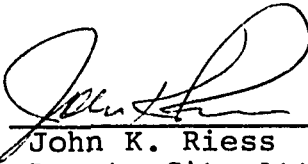
1. The City Council does hereby find and determine that the public health, safety and general welfare require the removal of poles, overhead wires and associated overhead structures and the underground installation of wires and facilities for supplying electric, communication, community antenna television or similar or associated service within the area set forth above and that pursuant to Chapter VI, Article 1, Division 5 of the San Diego Municipal Code, the above-described area is hereby declared to be an underground utility district in the City of San Diego, and the maps and document referred to above are hereby incorporated as a part of this resolution.

2. The City Council shall by subsequent resolution fix the date upon which the property in the district must be ready to receive underground service, and shall by subsequent resolution order the removal of all poles, overhead wires and associated overhead structures and the underground installation of wires and facilities for supplying electric, communication, community antenna television or similar or associated service.

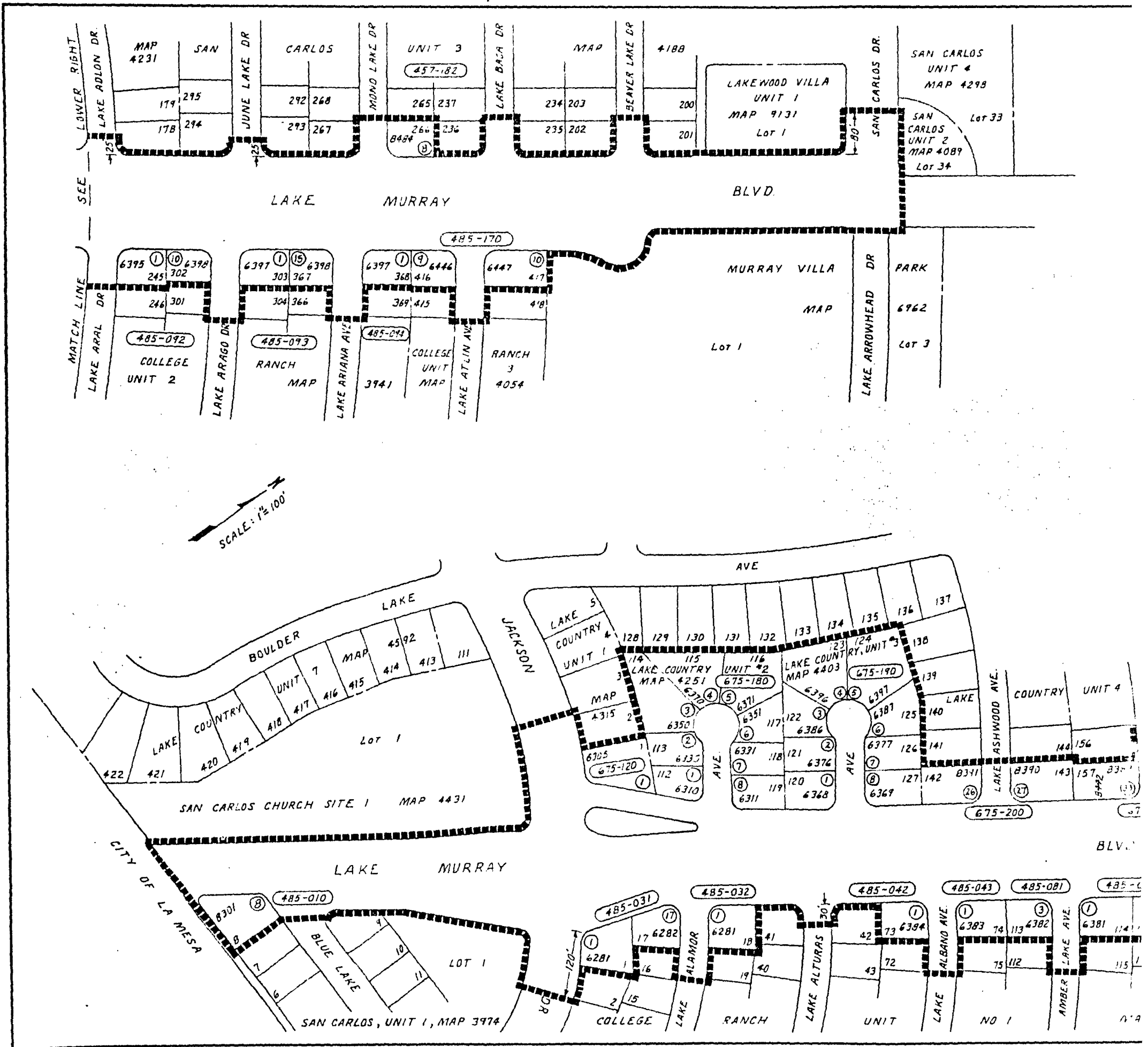
3. The City Clerk be and he is hereby instructed to notify all affected persons as defined in Chapter VI, Article 1,

Division 5 of the San Diego Municipal Code, and all affected utility companies of the adoption of this resolution within fifteen (15) days after the date of such adoption. The City Clerk shall further notify said affected persons as defined in Chapter VI, Article 1, Division 5 of the San Diego Municipal Code of the necessity that if they desire to continue to receive electric, communication, community antenna television or similar or associated service they shall provide at their own expense all necessary facility changes on their premises so as to receive underground service from the lines relocated underground of the supplying utility company subject to applicable rules, regulations and tariffs of the respective utility company on file with the Public Utilities Commission of the State of California (as of the date of adoption of this resolution) and subject to all other applicable requirements of State law and City ordinances. The Clerk's notification shall be made in the manner provided in Chapter VI, Article 1, Division 5 of the San Diego Municipal Code.

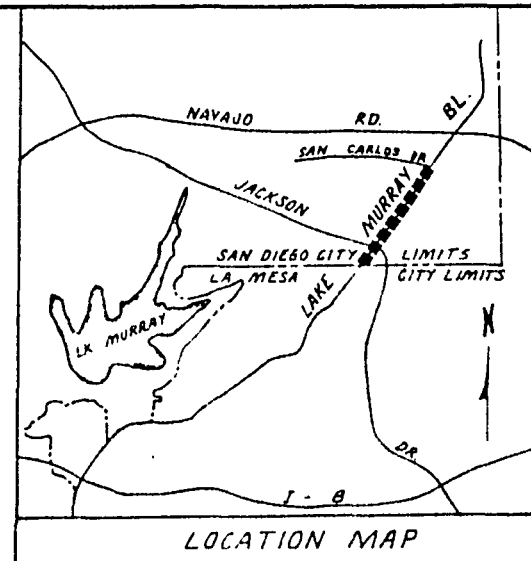
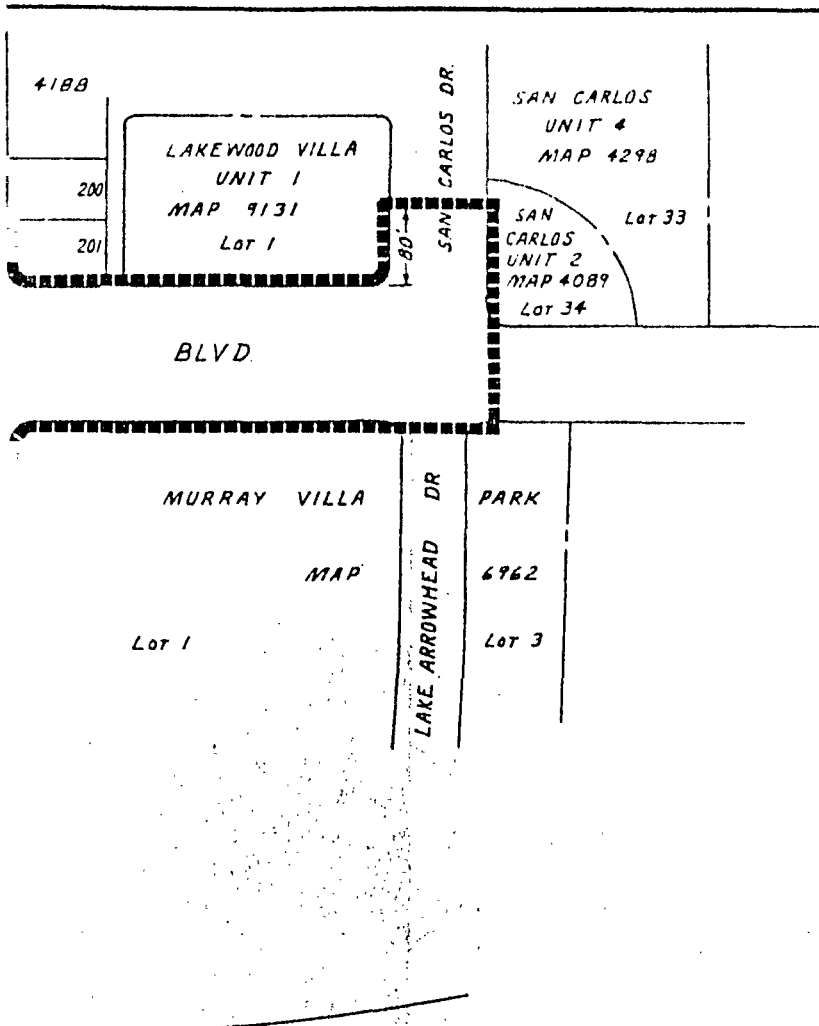
APPROVED: John W. Witt, City Attorney

By   
\_\_\_\_\_  
John K. Riess  
Deputy City Attorney

JKR:mem  
08/15/86  
Or.Dept:E&D  
R-87-302  
Form=r.uest



C1534



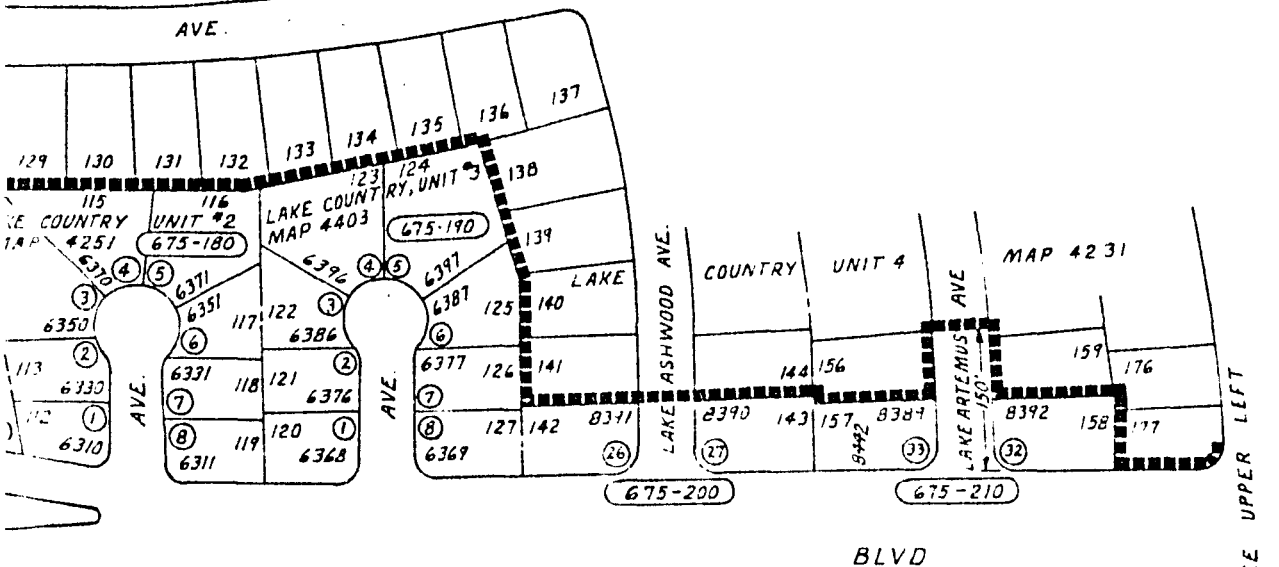
**LEGEND:**

BOUNDARY OF UTILITY DISTRICT .....

COUNTY ASSESSORS BOOK & PAGE NO. ....

COUNTY ASSESSORS PARCEL NO. ....

DISTRICT HOUSE NO. .... 6300



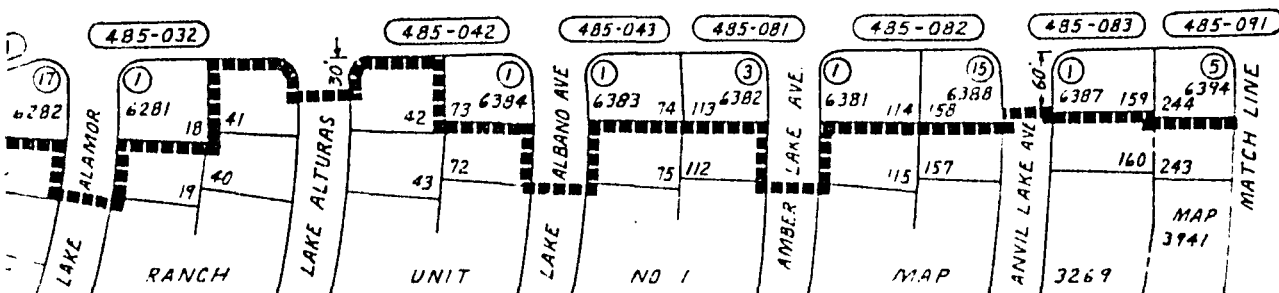
DOCUMENT NO. **RR-266667**

FILED **SEP 29 1986**

OFFICE OF THE CITY CLERK  
SAN DIEGO, CALIFORNIA

RESOLUTION NO. \_\_\_\_\_

DATE ADOPTED \_\_\_\_\_



LAKE MURRAY BOULEVARD (S'LY CITY LIMITS TO SAN CARLOS DR.) UNDERGROUND UTILITY DISTRICT	
CITY OF SAN DIEGO, CALIFORNIA ENGINEERING DEPARTMENT SHEET 1 OF 1 SHEETS	W.O. 118833 NO. _____
CONTRACTOR INSPECTION	DATE STARTED DATE COMPLETED
DESIGNED BY D.W. M. 11/85	APPROVED DATE 11/85
CONTRACT NO.	228-1763
PROJECT NO.	23118 -D

01534

R-267132

372

Passed and adopted by the Council of The City of San Diego on..... **NOV 25 1986** .....  
by the following vote:

Council Members	Yeas	Nays	Not Present	Ineligible
Abbe Wolfsheimer	<input checked="" type="checkbox"/>	<input type="checkbox"/>	<input type="checkbox"/>	<input type="checkbox"/>
Bill Cleator	<input checked="" type="checkbox"/>	<input type="checkbox"/>	<input type="checkbox"/>	<input type="checkbox"/>
Gloria McColl	<input checked="" type="checkbox"/>	<input type="checkbox"/>	<input type="checkbox"/>	<input type="checkbox"/>
William Jones	<input checked="" type="checkbox"/>	<input type="checkbox"/>	<input type="checkbox"/>	<input type="checkbox"/>
Ed Struiksma	<input checked="" type="checkbox"/>	<input type="checkbox"/>	<input type="checkbox"/>	<input type="checkbox"/>
Mike Gotch	<input type="checkbox"/>	<input type="checkbox"/>	<input checked="" type="checkbox"/>	<input type="checkbox"/>
Judy McCarty	<input checked="" type="checkbox"/>	<input type="checkbox"/>	<input type="checkbox"/>	<input type="checkbox"/>
District 8-vacant	<input type="checkbox"/>	<input type="checkbox"/>	<input type="checkbox"/>	<input type="checkbox"/>
Mayor Maureen O'Connor	<input checked="" type="checkbox"/>	<input type="checkbox"/>	<input type="checkbox"/>	<input type="checkbox"/>

**AUTHENTICATED BY:**

..... **MAUREEN O'CONNOR** .....  
Mayor of The City of San Diego, California.

..... **CHARLES G. ABDELNOUR** .....  
City Clerk of The City of San Diego, California.

(Seal)

By..... *Ellen Bayard* ..... , Deputy.

Office of the City Clerk, San Diego, California

Resolution **R-267132** NOV 25 1986  
Number ..... Adopted .....