

(R-87-1072)

RESOLUTION NUMBER R- 267163


ADOPTED ON DEC 08 1986

BE IT RESOLVED, by the Council of The City of San Diego, that a portion of City-owned Lot 36 of Rancho Mission of San Diego, Map No. 330, as more particularly shown on Drawing No. 16649-B attached hereto as Exhibit A and by this reference incorporated herein, be and the same is hereby set aside for public street purposes, and the same is hereby dedicated as and for a public street, and the same is hereby named QUESTOR PLACE.

BE IT FURTHER RESOLVED, that the City Clerk shall cause a certified copy of this resolution, attested by him under seal, to be recorded in the office of the County Recorder.

APPROVED: John W. Witt, City Attorney

By

  
Harold O. Valderhaug  
Deputy City Attorney

HOV:ps  
11/25/86  
Or.Dept:E&D  
TM.83-0731  
WO.860132  
16649-B  
R-87-1072  
Form=r.deedr

**BASIS OF BEARINGS**

THE BASIS OF BEARINGS FOR THIS DRAWING IS A PORTION OF THE CENTERLINE OF FRIARS ROAD AS SHOWN ON ROAD SURVEY MAP NO. 1761-65 I.E. N48°46'12"E.

**LEGEND**

QUESTOR PLACE DEDICATED SHOWN THIS 

AREA: 0.297 ACRES

**ASSESSOR'S PARCEL NO.**

433-240-1B

**REFERENCE DRAWINGS**

22765-0

SCALE: 1" = 60'

RANCHO MISSION OF SAN DIEGO

PORTION OF LOT 41

PORTION

MAP

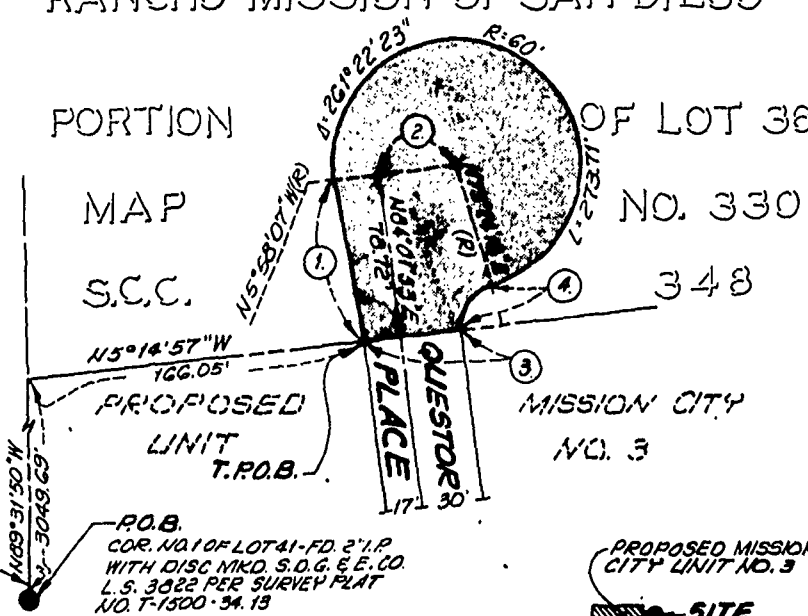
S.C.C.

OF LOT 36

NO. 330


348

MISSION CITY NO. 3



- ① N80°23'13"E - 78.66'
- ② N5°58'07"W(R) - 38.00'
- ③ N5°14'57"W - 47.00'
- ④ 4°31'22'29"R-20' L-28.41'

P.O.B.  
COR. NO. 1 OF LOT 41 - FD. 2" I.P.  
WITH DISC MKD. S.D.G. & E. CO.  
L.S. 3822 PER SURVEY PLAT  
NO. T-1500-34.13

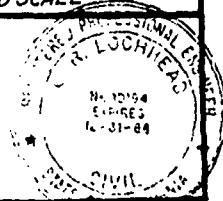


VICINITY MAP  
NOT TO SCALE

**ENGINEER OF WORK:**

PRC ENGINEERING  
401 WEST "A" STREET  
SUITE 2500  
SAN DIEGO, CA. 92101  
PHONE: (619) 232-4466

*Robert A. Summers* 7/15/86  
ROBERT A. SUMMERS, R.C.E. 15470 DATE



**STREET DEDICATION - QUESTOR PLACE** IN A PORTION OF LOT 36 IN THE RANCHO MISSION OF SAN DIEGO, MAP NO. 330, S.C.C. 348 FOR PROPOSED MISSION CITY UNIT NO. 3. T.M. 83-0731

DESCRIPTION	BY	APPROVED	DATE	F.L.M.F.D.	CITY OF SAN DIEGO, CALIFORNIA	T.M. 83-0731 W.O. NO. 860132
ORIGINAL					SHEET / OF / SHEETS	
					<i>C.R. Ladd</i> 7-23-86 FOR CITY ENGINEER DATE	CONTROL CERTIFICATION
					DIVISION HEAD	222-1727
					SECTION HEAD	LAMBERT COORDINATES
						16649 -B

R- 267163

00056

107 c

DEC 08 1986

Passed and adopted by the Council of The City of San Diego on....., by the following vote:

Council Members	Yeas	Nays	Not Present	Ineligible
Abbe Wolfsheimer	<input checked="" type="checkbox"/>	<input type="checkbox"/>	<input type="checkbox"/>	<input type="checkbox"/>
Bill Cleator	<input checked="" type="checkbox"/>	<input type="checkbox"/>	<input type="checkbox"/>	<input type="checkbox"/>
Gloria McColl	<input checked="" type="checkbox"/>	<input type="checkbox"/>	<input type="checkbox"/>	<input type="checkbox"/>
William Jones	<input checked="" type="checkbox"/>	<input type="checkbox"/>	<input type="checkbox"/>	<input type="checkbox"/>
Ed Struiksm	<input checked="" type="checkbox"/>	<input type="checkbox"/>	<input type="checkbox"/>	<input type="checkbox"/>
Mike Gotch	<input checked="" type="checkbox"/>	<input type="checkbox"/>	<input type="checkbox"/>	<input type="checkbox"/>
Judy McCarty	<input checked="" type="checkbox"/>	<input type="checkbox"/>	<input type="checkbox"/>	<input type="checkbox"/>
District 8	<input type="checkbox"/>	<input type="checkbox"/>	<input type="checkbox"/>	<input type="checkbox"/>
Mayor Maureen O'Connor	<input checked="" type="checkbox"/>	<input type="checkbox"/>	<input type="checkbox"/>	<input type="checkbox"/>

VACANT

AUTHENTICATED BY:

MAUREEN O'CONNOR  
Mayor of The City of San Diego, California.

CHARLES G. ABDELNOUR  
City Clerk of The City of San Diego, California.

(Seal)

By *Charles G. Abdelnour*, Deputy.

Office of the City Clerk, San Diego, California

Resolution *R-267163*      DEC 08 1986

Number ..... Adopted .....